This is a digital copy of a book that was preserved for generations on library shelves before it was carefully scanned by Google as part of a project to make the world's books discoverable online.

It has survived long enough for the copyright to expire and the book to enter the public domain. A public domain book is one that was never subject to copyright or whose legal copyright term has expired. Whether a book is in the public domain may vary country to country. Public domain books are our gateways to the past, representing a wealth of history, culture and knowledge that's often difficult to discover.

Marks, notations and other marginalia present in the original volume will appear in this file - a reminder of this book's long journey from the publisher to a library and finally to you.

**Usage guidelines**

Google is proud to partner with libraries to digitize public domain materials and make them widely accessible. Public domain books belong to the public and we are merely their custodians. Nevertheless, this work is expensive, so in order to keep providing this resource, we have taken steps to prevent abuse by commercial parties, including placing technical restrictions on automated querying.

We also ask that you:

+ *Make non-commercial use of the files* We designed Google Book Search for use by individuals, and we request that you use these files for personal, non-commercial purposes.
+ *Refrain from automated querying* Do not send automated queries of any sort to Google's system: If you are conducting research on machine translation, optical character recognition or other areas where access to a large amount of text is helpful, please contact us. We encourage the use of public domain materials for these purposes and may be able to help.
+ *Maintain attribution* The Google "watermark" you see on each file is essential for informing people about this project and helping them find additional materials through Google Book Search. Please do not remove it.
+ *Keep it legal* Whatever your use, remember that you are responsible for ensuring that what you are doing is legal. Do not assume that just because we believe a book is in the public domain for users in the United States, that the work is also in the public domain for users in other countries. Whether a book is still in copyright varies from country to country, and we can't offer guidance on whether any specific use of any specific book is allowed. Please do not assume that a book's appearance in Google Book Search means it can be used in any manner anywhere in the world. Copyright infringement liability can be quite severe.

**About Google Book Search**

Google's mission is to organize the world's information and to make it universally accessible and useful. Google Book Search helps readers discover the world's books while helping authors and publishers reach new audiences. You can search through the full text of this book on the web at `http://books.google.com/`

GA Gen. Top. 4° 140
[143]

# ORDNANCE SURVEY OF ENGLAND.

## BOOK OF REFERENCE TO THE PLAN

OF THE

# PARISH OF LAPLEY

(HUNDRED OF CUTTLESTONE),

IN THE

## COUNTY OF STAFFORD,

CONTAINING 3551·761 ACRES.

COLONEL R. H. STOTHERD, R.E.,

DIRECTOR-GENERAL OF THE ORDNANCE SURVEYS.

LONDON:

PRINTED BY EYRE AND SPOTTISWOODE,

PRINTERS TO THE QUEEN'S MOST EXCELLENT MAJESTY.

FOR HER MAJESTY'S STATIONERY OFFICE.

1884.

*Price One Shilling and Sixpence.*

# PARISH OF LAPLEY,

IN THE

# COUNTY OF STAFFORD.

HUNDRED OF CUTTLESTONE.

*Price One Shilling and Sixpence.*

rmbols,
1 Mile,

rks.

s., s.w.,
ording to
sition of
r Sheet.

uare of
nch = an
approxi-
1 square
the plan
nts 1 acre.

vns have
one on 10
d some 5
1 mile.

| | Character of Names. |
|---|---|
| – | B |
| | C |
| | C |
| | T |
| | T |
| | E |
| | W |

Antiquities .....

Dri
3501

# ORDNANCE SURVEY OF ENGLAND

## PARISH OF LAPLEY

STAFFORDSHIRE

# EXPLANATORY REMARKS.

The following are the Scales, &c., Characters of Writing and Boundary, Symbols, Abbreviations, &c., used on the Ordnance Plans of $\frac{1}{500}$, $\frac{1}{2500}$, and 6 Inches to 1 Mile, past and present:—

## SCALES, &c.

| Examples shewing how each kind of Plan is numbered. | | | Description of Plan. | Area of each Sheet. | | Dimensions represented. | | Scale. | Remarks. |
|---|---|---|---|---|---|---|---|---|---|
| County. | Parish. | Town. | | Acres. | Sq. Miles. | Length. | Breadth. | | |
| | | | County Plans | | | | | | * |
| IX. | | | Full Sheet | 15360 | 24 | 6 miles | 4 miles | 6 inches to 1 mile. | N.W., N.E., S.W., S.E. according to the position of Quarter Sheet. |
| IX. N.E. * | | | Quarter Sheet | 3840 | 6 | 3 miles | 2 miles | Do. do. | |
| IX. | 15 | | Parish Plans | 960 | 1½ | 1½ miles | 1 mile | $\frac{1}{1056}$ of actual length on the ground, or 25·344 inches to 1 mile, or 3·157 chains to 1 inch. | The square of 1·0018 inch = an acre, or approximately 1 square inch on the plan represents 1 acre. |
| *i.e.* — By a double reference number. | | | | | | | | | |
| IX. | 15 | 23 | Town Plans | 38·4 | ·06 | 24 chains | 16 chains | $\frac{1}{500}$ of actual length on the ground, or 10·56 feet to 1 mile, or 41·66 feet to 1 inch. | Some towns have been done on 10 feet, and some 5 feet, to 1 mile. |
| *i.e.* — By a treble reference number. | | | | | | | | | |

## CHARACTERS OF TYPE USED.

| Description. | Boundary. | Character of Names. | Description. | Boundary. | Character of Names. |
|---|---|---|---|---|---|
| County..... | ▬ ▬ | COUNTY | Borough (Municipal) | – – – – | BOROUGH |
| Ridings or Division of Counties ..... | ▬ ▬ | RIDINGS | Cities Returning Members ..... | | CITIES |
| Hundreds or Wards and Wapentakes.. | ▬ ▬ | HUNDRED | Cities Not Returning Members ..... | | CITIES |
| Liberties ..... | ▬ ▬ | LIBERTY | Market Towns .... | | TOWN |
| Parishes, Ancient or Mother..... | – – – | PARISH | Other Towns..... | | TOWN |
| Civil Parishes or Townships..... | • • • • | TOWN | Extra Parochial ... | | EXTRA |
| Division of Townships | – · · – | TOWN | Municipal Wards .. | – – – · · | WARD |
| Borough (Parliamentary)..... | – – – | BOROUGH | | | |

Antiquities ..... ..... { ROMAN / Druidical or Saxon / Norman or Subsequent

## SYMBOLS.

Antiquities, Site of.....

Area Brace, indicating that the areas of spaces so connected are included in the same reference number .....

Arrow showing direction of flow of water.....

Bench Mark .....

Change of Boundary, indicating the point at which the character of a Boundary changes .....

Levelling Picket.....

Trigonometrical Station.....

## ABBREVIATIONS.

Abbreviations in use on the Ordnance Plans to show the nature of the Boundaries, also for various objects, and Descriptive Names.

These Abbreviations are used either singly or in combination, thus—

C. S. L. W. - - - - - Centre of Stream at Low Water.

| Abbreviations. | Descriptions of Boundaries. | Object and Descriptive Names. |
|---|---|---|
| B. | Bank, Baulk, Bottom, Boundary (By.). | Bridge, Box. |
| Bapt. | - - - - - | Baptist. |
| B. H. | - - - - - - | Beer House. |
| B. M. | Boundary Mound (Md.), Mark. | Bench Mark. |
| B. R. | - - - - | Bridle Road. |
| C. | Cam, Canal, Carriage, Centre of, Channel, Conduit, Cop, Course of, Covered, Creek, Cross, Culvert, Cut. | Crane, Check, Capstan (Cn.). |
| Calv. | - - - - - - | Calvinist. |
| Cen. | - - - - - | Centre. |
| Ch. | - - - - - - | Church. |
| Chap. | - - - - - | Chapel. |
| Chy. | - - - - - - | Chimney. |
| Cis. | - - - - - | Cistern. |
| Congl. | - - - - - - | Congregational. |
| C. T. | - - - - | Cart Track. |
| D. | Ditch, Drain, Dock, Double, Down | |
| D. B. | - - - - | Dust Bin. |
| D. F. | Double Fence. | Drinking Fountain. |
| D. G. | - - - - - - | Drying Green. |
| Def. | Defaced. | |
| Det. | - - - - | Detached. |
| D. W. | - - - - - - | Draw Well. |
| E. | Edge. | |
| Ex. Par. | - - - - | Extra Parochial. |
| F. | Face of, Fence, Fleet, Furrow. | Foot, Fire, Farm (Fm.), Fountain (Fn.). |
| F. B. or F. Br. | - - - - - | Foot Bridge. |
| F. C. | - - - - | Free Church. |
| F. P. | - - - - - - | Foot Path, Fire Plug. |
| F. S. | - - - - | Flagstaff. |
| Ft. | Feet from. | |
| G. | Gate, Grass. | Grate. |
| G. P. | - - - - - - | Gas Plug, Guide Post. |
| H. | Harbour, Hedge, House. | High, Hole, House (Ho.), Hydrant, Hydraulic. |
| H. R. | Hedge Row. | |
| H. W. | Hollow Way. | |

| Abbreviations. | Descriptions of Boundaries. | Object and Descriptive Names. |
|---|---|---|
| H. W. M. | - - - - | High Water Mark. |
| I. | Island. | |
| In. | Inches from. | |
| Indt. | - - - - - | Independent. |
| K. | Kerbstone. | |
| L. | Lade, Lake, Lane, Leat, Loch, Lock. | Lamp, Letter. |
| L. B. | - - - - | Letter Box. |
| L. K. | - - - - - | Lime Kiln. |
| L. W. | - - - - | Low Water. |
| L. W. M. | - - - - - | Low Water Mark. |
| M. | Marsh, Mark, Moat, Mound. | Mile, Mooring. |
| Meth. | - - - - | Methodist. |
| M. H. | - - - - - | Man Hole. |
| M. P. | - - - - | Mile Post, Mooring Post. |
| M. R. | - - - - - | Mooring Ring. |
| M. S. | - - - - | Mile Stone. |
| Munl. | - - - - - | Municipal. |
| O. | Old. | Office. |
| O. T. | - - - - | Ordinary Tides. |
| P. | Paling, Path, Pavement, Pond, Passage, Post, Pool. | Pillar, Plug, Post, Pump. |
| P. O. | - - - - - | Post Office. |
| Parly. | - - - - | Parliamentary. |
| Per. Cur. | - - - - - | Perpetual Curacy. |
| Pkt. | - - - - | Picket. |
| Presb. | - - - - - | Presbyterian. |
| Prim. Meth. | - - - - | Primitive Methodist. |
| P. H. | - - - - - | Public House. |
| R. | Railway, Rivers, Road, Rocks, Root. | Railway (Ry.). |
| R. C. | - - - - - | Roman Catholic. |
| S. | Side of, Stream, Scar, Sewer, Slope, Stone, Street. | Spring, Stone, Sluice (Sl.). |
| S. B. | - - - - | Signal Box. |
| S. C. | - - - - - | Stop Cock. |
| Sch. | - - - - | School. |
| S. D. | - - - - - | Sun Dial. |
| S. G. | - - - - | Sewer Grate. |
| S. H. | - - - - - | Summer House. |
| S. L. | - - - - | Signal Lamp. |
| S. P. | Sewer Pipe. | Signal Post, Sewer Pipe. |
| S. T. | - - - - - | Spring Tides. |
| Stn. | - - - - | Station. |
| Sur. | - - - - - | Surface. |
| T. | Top. | Tap, Tank, Tides. |
| T. G. | - - - - | Toll Gate. |
| Tk. | Track of. | |
| T. P. | - - - - | Turnpike. |
| Tr. | - - - - - | Trough. |
| Und. | Undefined. | |
| Unitn. | - - - - | Unitarian. |
| U. P. | - - - - - | United Presbyterian. |
| V. | - - - - | Valve, Ventilator. |
| Vic. | - - - - - | Vicarage. |
| W. | Wall, Water, Wood. | Well, Water. |
| Wes. | - - - - | Wesleyan. |
| W. M. | - - - - - | Weighing Machine. |
| W. P. | - - - - | Water Plug. |

## AREAS.

Each enclosure has a reference number to the area which is given in this Book; in the case of towns and large villages encircled by a red band, one number and area only are given for the portion within the red band, unless they are contained in more than one parish, in which case a number is given for the portion included in each parish.

The areas are computed to the centre of fence, or other boundary of enclosure, except in the following cases:—

(1.) When the fence or other boundary is also the boundary of a Parish or other Civil Division, which does not follow the centre of the fence, the area is calculated to the Parish or other boundary, and not to the centre.

(2.) The fences, &c., bounding either side of a railway are included wholly within its area.

---

N.B.—To convert Decimal Fractions of an Acre into Roods and Perches, multiply the decimal first by 4 and then by 40, preserving the same number of decimals in the product.

Examples—

| A. R. P. | Acres. | A. R. P. | Acres. |
|---|---|---|---|
| | 633·357 | | 527·013 |
| | 4 | | 4 |
| | 1·428 | | ·052 |
| | 40 | | 40 |
| 633 1 17 | 17·120 | 527 0 2 | 2·080 |

## TABLE

FOR CONVERTING DECIMAL PARTS OF AN ACRE INTO ROODS AND PERCHES.

| Perches. | 0 Rood. | 1 Rood. | 2 Roods. | 3 Roods. | Perches. | 0 Rood. | 1 Rood. | 2 Roods. | 3 Roods. |
|---|---|---|---|---|---|---|---|---|---|
| 0 | ·000 | ·250 | ·500 | ·750 | 21 | ·131 | ·381 | ·631 | ·881 |
| 1 | ·006 | ·256 | ·506 | ·756 | 22 | ·137 | ·387 | ·637 | ·887 |
| 2 | ·012 | ·262 | ·512 | ·762 | 23 | ·144 | ·394 | ·644 | ·894 |
| 3 | ·019 | ·269 | ·519 | ·769 | 24 | ·150 | ·400 | ·650 | ·900 |
| 4 | ·025 | ·275 | ·525 | ·775 | 25 | ·156 | ·406 | ·656 | ·906 |
| 5 | ·031 | ·281 | ·531 | ·781 | 26 | ·162 | ·412 | ·662 | ·912 |
| 6 | ·037 | ·287 | ·537 | ·787 | 27 | ·169 | ·419 | ·669 | ·919 |
| 7 | ·044 | ·294 | ·544 | ·794 | 28 | ·175 | ·425 | ·675 | ·925 |
| 8 | ·050 | ·300 | ·550 | ·800 | 29 | ·181 | ·431 | ·681 | ·931 |
| 9 | ·056 | ·306 | ·556 | ·806 | 30 | ·187 | ·437 | ·687 | ·937 |
| 10 | ·062 | ·312 | ·562 | ·812 | 31 | ·194 | ·444 | ·694 | ·944 |
| 11 | ·069 | ·319 | ·569 | ·819 | 32 | ·200 | ·450 | ·700 | ·950 |
| 12 | ·075 | ·325 | ·575 | ·825 | 33 | ·206 | ·456 | ·706 | ·956 |
| 13 | ·081 | ·331 | ·581 | ·831 | 34 | ·212 | ·462 | ·712 | ·962 |
| 14 | ·087 | ·337 | ·587 | ·837 | 35 | ·219 | ·469 | ·719 | ·969 |
| 15 | ·094 | ·344 | ·594 | ·844 | 36 | ·225 | ·475 | ·725 | ·975 |
| 16 | ·100 | ·350 | ·600 | ·850 | 37 | ·231 | ·481 | ·731 | ·981 |
| 17 | ·106 | ·356 | ·606 | ·856 | 38 | ·237 | ·487 | ·737 | ·987 |
| 18 | ·112 | ·362 | ·612 | ·862 | 39 | ·244 | ·494 | ·744 | ·994 |
| 19 | ·119 | ·369 | ·619 | ·869 | 40 | ·250 | ·500 | ·750 | 1·000 |
| 20 | ·125 | ·375 | ·625 | ·875 | | | | | |

## ALTITUDES.

The Altitudes are given in feet above the Approximate Mean Water at Liverpool. Those indicated thus (↑*B.M.*574) refer to marks made on Buildings, Walls, &c.

# BOOK OF REFERENCE TO THE PLAN

OF THE

# PARISH OF LAPLEY,

IN THE

# COUNTY OF STAFFORD—(WESTERN DIVISION).

## HUNDRED OF CUTTLESTONE.

1884.

| No. of Sheet and Plan and No. on Plan. | Area in Acres. | No. of Sheet and Plan and No. on Plan. | Area in Acres. | No. of Sheet and Plan and No. on Plan. | Area in Acres. |
|---|---|---|---|---|---|
| Sheet XLIX. 3:— | | Sheet XLIX. 7:— | | Sheet XLIX. 4:— | |
| 1 | ·072 | (*cont*d.) 32 | 4·432 | (*cont*d.) 63 | ·127 |
| 2 | 2·405 | 33 | 6·612 | 64 | 5·833 |
| 3 | 1·632 | 34 | 2·042 | 65 | 5·219 |
| 4 | 3·352 | 35 | 3·324 | 66 | 10·870 |
| 5 | 3·190 | 36 | 3·833 | 67 | 8·415 |
| 6 | 1·418 | 37 | 3·243 | 68 | 3·855 |
| 7 | 1·244 | | | 69 | ·099 |
| 8 | 1·888 | Sheet XLIX. 4:— | | 70 | ·618 |
| 9 | 1·384 | 38 | 5·883 | 71 | 1·736 |
| 10 | 4·230 | 39 | 3·862 | 72 | 12·112 |
| 11 | 7·952 | 40 | 5·808 | 73 | ·856 |
| 12 | 7·148 | 41 | 7·567 | 74 | 1·043 |
| 13 | 1·555 | 42 | 8·064 | 75 | 1·390 |
| 14 | ·152 | 43 | 5·809 | 76 | 10·964 |
| 15 | 4·832 | 44 | ·205 | 77 | 7·013 |
| 16 | 1·275 | 45 | 3·214 | 78 | 5·405 |
| 17 | 1·130 | 46 | 2·520 | 79 | 9·276 |
| 18 | 4·069 | 47 | 4·324 | 80 | 2·632 |
| 19 | 2·361 | 48 | 3·033 | 81 | 7·849 |
| 20 | 1·621 | 49 | ·130 | 82 | 12·536 |
| 21 | 1·839 | 50 | 1·370 | 83 | ·124 |
| 22 | 3·756 | 51 | 10·010 | 84 | 8·545 |
| 23 | 2·024 | 52 | 5·927 | 85 | 2·819 |
| 24 | 1·012 | 53 | 1·474 | 86 | ·116 |
| 25 | ·680 | 54 | 1·166 | 87 | ·297 |
| 26 | 2·448 | 55 | 1·500 | 88 | ·147 |
| 27 | ·306 | 56 | 12·631 | 89 | ·384 |
| 28 | 9·065 | 57 | 3·496 | 90 | ·451 |
| 29 | 3·286 | 58 | 10·457 | 91 | 2·193 |
| 30 | 7·786 | 59 | 7·032 | 92 | ·324 |
| | | 60 | ·191 | 93 | 1·514 |
| Sheet XLIX. 7:— | | 61 | ·067 | 94 | 1·991 |
| 31 | 3·991 | 62 | 1·735 | 95 | ·211 |

| No. of Sheet and Plan and No. on Plan. | Area in Acres. |
|---|---|
| Sheet XLIX. 4:— | |
| (*cont*d.) 96 | 14·211 |
| 97 | 6·081 |
| 98 | 1·229 |
| 99 | ·326 |
| 100 | 6·665 |
| 101 | 6·699 |
| 102 | 6·580 |
| 103 | 7·052 |
| 104 | 1·057 |
| 105 | 4·815 |
| 106 | 4·296 |
| 107 | 4·385 |
| 108 | ·915 |
| 109 | 9·623 |
| 110 | 3·925 |
| 111 | 3·834 |
| 112 | ·368 |
| 113 | 5·469 |
| 114 | 4·259 |
| 115 | 7·574 |
| 116 | 3·332 |
| 117 | 2·294 |
| 118 | 4·591 |
| 119 | 6·755 |
| 120 | 10·701 |
| 121 | 3·228 |
| 122 | ·917 |
| 123 | 6·418 |
| 124 | ·804 |
| 125 | 1·253 |
| 126 | 7·483 |
| 127 | 1·238 |
| 128 | 1·088 |
| 129 | ·279 |
| 130 | 4·324 |
| 131 | 3·228 |
| 132 | 5·337 |
| 133 | ·100 |
| 134 | 7·697 |
| 135 | 2·232 |
| 136 | 3·528 |
| 137 | 4·126 |
| 138 | ·197 |
| 139 | ·112 |
| 140 | 4·577 |
| 141 | 3·646 |
| 142 | ·127 |
| 143 | ·201 |
| 144 | 2·286 |
| 145 | 6·904 |
| 146 | ·596 |
| Sheet XLIX. 4:— | |
| (*cont*d.) 147 | 20·805 |
| 148 | ·231 |
| 149 | ·372 |
| 150 | 6·645 |
| 151 | 1·184 |
| 152 | 3·605 |
| 153 | 21·201 |
| 154 | ·298 |
| 155 | 12·702 |
| 156 | 1·369 |
| 157 | 5·554 |
| 158 | 4·336 |
| 159 | 1·316 |
| 160 | 2·686 |
| 161 | 6·232 |
| 162 | 1·097 |
| 163 | ·557 |
| 164 | 1·363 |
| 165 | ·939 |
| 166 | 2·278 |
| 167 | 3·001 |
| 168 | 9·479 |
| 169 | 2·005 |
| 170 | ·935 |
| 171 | ·177 |
| 172 | 4·789 |
| 173 | ·786 |
| 174 | 7·973 |
| 175 | ·111 |
| 176 | 5·600 |
| 177 | ·502 |
| 178 | 4·018 |
| 179 | ·717 |
| 180 | 2·137 |
| 181 | ·084 |
| 182 | 1·166 |
| 183 | 1·535 |
| 184 | 4·032 |
| 185 | ·890 |
| 186 | 1·469 |
| 187 | ·744 |
| 188 | 2·245 |
| 189 | 4·635 |
| 190 | 13·636 |
| 191 | 5·479 |
| 192 | 4·201 |
| 193 | 2·780 |
| 194 | 3·266 |
| 195 | 5·837 |
| 196 | 1·400 |
| 197 | 1·557 |
| Sheet XLIX. 4:— | |
| (*cont*d.) 198 | ·041 |
| 199 | 12·412 |
| 200 | 5·421 |
| 201 | 4·289 |
| 202 | 7·680 |
| Sheet XLIX. 8:— | |
| 203 | 4·407 |
| 204 | 3·404 |
| 205 | 6·642 |
| 206 | 4·782 |
| 207 | 2·382 |
| 208 | 1·382 |
| 209 | 9·113 |
| 210 | 8·435 |
| 211 | 7·672 |
| Sheet L. 1:— | |
| 212 | 7·728 |
| 213 | 7·061 |
| 214 | 9·553 |
| 215 | 15·069 |
| 216 | 3·570 |
| 217 | 3·281 |
| 218 | 2·053 |
| 219 | ·707 |
| 220 | 1·583 |
| 221 | ·042 |
| 222 | ·400 |
| 223 | 1·225 |
| 224 | ·551 |
| 225 | ·706 |
| 226 | 1·682 |
| 227 | 2·410 |
| 228 | 1·514 |
| 229 | 2·842 |
| 230 | 3·179 |
| 231 | 10·327 |
| 232 | 2·633 |
| 233 | ·288 |
| 234 | 049 |
| 235 | ·302 |
| 236 | 7·501 |
| 237 | ·740 |
| 238 | 3·663 |
| 239 | ·896 |
| 240 | ·946 |
| 241 | ·650 |
| 242 | ·411 |
| 243 | 10·466 |
| 244 | 6·891 |

| No. of Sheet and Plan and No. on Plan. | Area in Acres. |
|---|---|
| Sheet L. 1 :— | |
| (*cont*d.) 245 | 12·495 |
| 246 | 9·993 |
| 247 | 7·284 |
| 248 | 2·471 |
| 249 | 6·262 |
| 250 | 18·375 |
| 251 | 3·178 |
| 252 | 6·751 |
| 253 | 3·726 |
| 254 | 8·252 |
| 255 | 9·040 |
| 256 | 3·948 |
| 257 | ·467 |
| 258 | 2·903 |
| 259 | 5·295 |
| 260 | 2·107 |
| 261 | 7·206 |
| 262 | 6·251 |
| 263 | ·359 |
| 264 | 6·384 |
| 265 | 7·016 |
| 266 | 4·811 |
| 267 | 4·149 |
| 268 | 6·478 |
| 269 | ·367 |
| 270 | 3·289 |
| 271 | 1·143 |
| 272 | ·394 |
| 273 | 7·078 |
| 274 | ·166 |
| 275 | 7·510 |
| 276 | ·359 |
| 277 | 10·395 |
| 278 | 6·422 |
| 279 | 10·408 |
| 280 | 15·786 |
| 281 | 14·947 |
| 282 | ·136 |
| 283 | ·350 |
| 284 | ·334 |
| 285 | 16·617 |
| 286 | 8·707 |
| 287 | 11·562 |
| 288 | 1·315 |
| 289 | ·132 |
| 290 | 3·682 |
| 291 | 4·029 |
| 292 | 4·277 |
| 293 | 2·982 |
| 294 | 9·023 |
| 295 | ·166 |
| Sheet L. 1 :— | |
| (*cont*d.) 296 | 3·342 |
| 297 | 5·910 |
| 298 | 2·730 |
| 299 | ·122 |
| 300 | ·326 |
| 301 | 1·218 |
| 302 | ·192 |
| 303 | 10·771 |
| 304 | ·203 |
| 305 | 7·460 |
| 306 | 4·229 |
| 307 | 14·209 |
| 308 | ·106 |
| 309 | ·974 |
| 310 | 7·904 |
| 311 | ·198 |
| 312 | 13·026 |
| 313 | ·187 |
| 314 | ·145 |
| 315 | 13·856 |
| 316 | ·258 |
| 317 | 12·199 |
| 318 | 2·816 |
| 319 | 15·368 |
| 320 | 3·598 |
| 321 | 10·712 |
| 322 | 13·498 |
| Sheet L. 5 :— | |
| 323 | 4·038 |
| 324 | 6·398 |
| 325 | 6·374 |
| 326 | 12·414 |
| 327 | 10·892 |
| 328 | ·113 |
| 329 | 4·658 |
| 330 | 8·358 |
| 331 | 20·081 |
| Sheet XLIX. 7 :— | |
| (*cont*d.) 332 | 1·159 |
| 333 | ·914 |
| 334 | 3·157 |
| 335 | 2·328 |
| 336 | 2·062 |
| 337 | 1·518 |
| 338 | 2·736 |
| 339 | 3·644 |
| 340 | 4·278 |
| 341 | ·035 |
| 342 | ·101 |
| Sheet XLIX. 7 :— | |
| (*cont*d.) 343 | 2·738 |
| 344 | 3·935 |
| 345 | 3·509 |
| 346 | ·217 |
| 347 | 2·518 |
| 348 | 2·347 |
| 349 | 1·932 |
| 350 | 1·308 |
| 351 | 1·282 |
| 352 | 2·471 |
| 353 | 9·469 |
| 354 | 3·580 |
| 355 | 1·021 |
| 356 | 3·016 |
| 357 | 1·020 |
| 358 | 2·098 |
| 359 | 3·557 |
| 360 | 4·794 |
| 361 | 3·312 |
| 362 | 4·290 |
| 363 | ·287 |
| 364 | 6·012 |
| 365 | ·821 |
| 366 | 5·210 |
| 367 | 6·090 |
| 368 | 7·301 |
| 369 | 1·262 |
| 370 | 2·127 |
| 371 | 4·738 |
| 372 | 7·557 |
| 373 | 5·909 |
| 374 | 3·500 |
| 375 | 4·463 |
| 376 | 1·588 |
| 377 | ·155 |
| 378 | 3·108 |
| 379 | 2·987 |
| 380 | ·894 |
| 381 | 2·505 |
| 382 | ·230 |
| 383 | 1·918 |
| 384 | ·631 |
| 385 | ·338 |
| 386 | ·537 |
| 387 | 1·286 |
| 388 | 1·335 |
| 389 | 6·048 |
| 390 | 3·234 |
| 391 | 3·359 |
| 392 | 2·112 |
| 393 | 2·057 |

| No. of Sheet and Plan and No. on Plan. | Area in Acres. |
|---|---|
| Sheet XLIX. 7:— (*cont^d.*) | |
| 394 | ·848 |
| 395 | 3·115 |
| 396 | 7·857 |
| 397 | 1·975 |
| 398 | 2·656 |
| 399 | 5·131 |
| 400 | 3·511 |
| 401 | 2·564 |
| 402 | 5·033 |
| 403 | 4·776 |
| 404 | 9·631 |
| 405 | ·255 |
| 406 | 3·204 |
| 407 | 3·182 |
| 408 | 2·490 |
| 409 | 5·659 |
| 410 | 3·996 |
| 411 | 1·995 |
| 412 | 3·780 |
| 413 | 5·951 |
| 414 | 4·482 |
| 415 | ·091 |
| 416 | 2·355 |
| 417 | 4·300 |
| 418 | 2·[illegible] |
| 419 | 2·312 |
| 420 | ·602 |
| 421 | ·833 |
| 422 | ·181 |
| 423 | ·064 |
| 424 | ·499 |
| 425 | ·134 |
| 426 | 2·267 |
| 427 | ·152 |
| 428 | ·287 |
| 429 | ·581 |
| 430 | 4·680 |
| 431 | 2·103 |
| 432 | 2·932 |
| 433 | 3·153 |
| 434 | 3·288 |
| 435 | 4·744 |
| 436 | 3·201 |
| 437 | 4·878 |
| 438 | 7·470 |
| 439 | 4·684 |
| 440 | 8·459 |
| 441 | 1·048 |
| 442 | 1·068 |
| 443 | 1·580 |
| 444 | 1·381 |
| Sheet XLIX. 7:— (*cont^d.*) | |
| 445 | ·502 |
| 446 | 4·578 |
| 447 | ·538 |
| 448 | 2·811 |
| 449 | ·247 |
| 450 | 2·466 |
| 451 | 3·926 |
| 452 | ·640 |
| 453 | 6·983 |
| 454 | ·202 |
| 455 | ·201 |
| 456 | 6·894 |
| 457 | ·855 |
| 458 | 6·790 |
| 459 | 1·186 |
| 460 | 2·529 |
| 461 | 3·408 |
| 462 | 11·643 |
| 463 | 5·621 |
| 464 | 3·279 |
| Sheet XLIX. 11:— | |
| 465 | ·135 |
| 466 | 3·419 |
| 467 | 2·773 |
| 468 | 2·092 |
| 469 | 6·124 |
| 470 | 5·905 |
| 471 | 2·439 |
| 472 | 5·484 |
| Sheet XLIX. 8:— (*cont^d.*) | |
| 473 | 2·104 |
| 474 | 9·517 |
| 475 | 4·444 |
| 476 | 5·444 |
| 477 | 4·292 |
| 478 | 1·975 |
| 479 | 10·946 |
| 480 | ·470 |
| 481 | 1·817 |
| 482 | 1·480 |
| 483 | 4·396 |
| 484 | 1·470 |
| 485 | ·310 |
| 486 | 1·637 |
| 487 | ·187 |
| 488 | 1·894 |
| 489 | ·250 |
| 490 | 2·718 |
| 491 | 2·167 |
| Sheet XLIX. 8:— (*cont^d.*) | |
| 492 | ·474 |
| 493 | ·750 |
| 494 | ·567 |
| 495 | 1·607 |
| 496 | ·706 |
| 497 | ·528 |
| 498 | ·450 |
| 499 | ·426 |
| 500 | ·809 |
| 501 | ·735 |
| 502 | ·213 |
| 503 | 1·162 |
| 504 | 1·998 |
| 504a | ·460 |
| 505 | ·717 |
| 506 | ·168 |
| 507 | ·954 |
| 508 | ·379 |
| 509 | ·112 |
| 510 | ·483 |
| 511 | ·397 |
| 512 | ·400 |
| 513 | ·487 |
| 514 | 1·427 |
| 515 | ·107 |
| 516 | ·219 |
| 517 | ·355 |
| 518 | ·458 |
| 519 | 3·082 |
| 520 | ·920 |
| 521 | ·801 |
| 522 | 3·177 |
| 523 | 5·455 |
| 524 | 9·943 |
| 525 | 9·529 |
| 526 | 11·525 |
| 527 | 1·766 |
| 528 | 5·191 |
| 529 | 2·215 |
| 530 | 3·269 |
| 531 | ·482 |
| 532 | ·452 |
| 533 | ·920 |
| 534 | 1·817 |
| 535 | ·549 |
| 536 | ·648 |
| 537 | ·439 |
| 538 | ·757 |
| 539 | ·340 |
| 540 | ·964 |
| 541 | ·847 |

| No. of Sheet and Plan and No. on Plan. | Area in Acres. | No. of Sheet and Plan and No. on Plan. | Area in Acres. | No. of Sheet and Plan and No. on Plan. | Area in Acres. |
|---|---|---|---|---|---|
| Sheet XLIX. 8:— | | Sheet XLIX. 8:— | | Sheet XLIX. 8:— | |
| (*cont*[d].) 542 | ·477 | (*cont*[d].) 593 | ·151 | (*cont*[d].) 644 | 1·188 |
| 543 | ·228 | 594 | ·657 | 645 | 1·420 |
| 544 | ·409 | 595 | ·167 | 646 | 3·559 |
| 545 | ·467 | 596 | ·458 | 647 | 3·081 |
| 546 | 2·058 | 597 | ·297 | 648 | ·340 |
| 547 | ·546 | 598 | 2·804 | 649 | ·459 |
| 548 | ·492 | 599 | 1·395 | 650 | 1·260 |
| 549 | ·245 | 600 | 8·760 | 651 | ·694 |
| 550 | ·773 | 601 | ·451 | 652 | ·500 |
| 551 | ·397 | 602 | 1·327 | 653 | ·615 |
| 552 | ·338 | 603 | ·103 | 654 | 1·731 |
| 553 | ·998 | 604 | 1·608 | 655 | ·457 |
| 554 | 1·485 | 605 | 12·645 | 656 | ·456 |
| 555 | 1·713 | 606 | ·250 | 657 | ·241 |
| 556 | ·404 | 607 | 5·529 | 658 | ·493 |
| 557 | 6·891 | 608 | 9·925 | 659 | ·400 |
| 558 | 5·466 | 609 | ·763 | 660 | ·443 |
| 559 | 7·966 | 610 | 6·548 | 661 | ·299 |
| 560 | 3·662 | 611 | 2·277 | 662 | 1·645 |
| 561 | ·696 | 612 | 1·465 | 663 | 1·259 |
| 562 | 4·030 | 613 | 5·567 | 663a | ·559 |
| 563 | ·146 | 614 | ·955 | 664 | 1·018 |
| 564 | 2·064 | 615 | ·270 | 665 | 1·506 |
| 565 | 4·169 | 616 | ·589 | 666 | ·672 |
| 566 | 3·039 | 617 | ·279 | 667 | ·538 |
| 567 | ·168 | 618 | ·343 | 668 | ·835 |
| 568 | ·346 | 619 | ·510 | 669 | ·147 |
| 569 | ·968 | 620 | ·317 | 670 | 10·358 |
| 570 | ·829 | 621 | ·180 | 671 | 12·110 |
| 571 | ·266 | 622 | ·554 | 672 | 5·042 |
| 572 | 2·360 | 623 | ·544 | 673 | 3·433 |
| 573 | ·382 | 624 | ·415 | 674 | 6·869 |
| 574 | ·348 | 625 | ·486 | 675 | 12·211 |
| 575 | ·099 | 626 | ·317 | 676 | 10·566 |
| 576 | 3·068 | 627 | ·382 | 677 | 7·389 |
| 577 | ·250 | 628 | ·312 | 678 | 2·939 |
| 578 | ·319 | 629 | ·762 | 679 | 3·530 |
| 579 | ·784 | 630 | 1·739 | 680 | 8·841 |
| 580 | ·300 | 631 | 1·878 | 681 | 9·683 |
| 581 | 1·427 | 632 | 1·597 | 682 | 3·256 |
| 582 | ·356 | 633 | 2·878 | 683 | 5·301 |
| 583 | ·368 | 634 | 2·882 | 684 | ·929 |
| 584 | ·487 | 635 | 1·593 | 685 | 9·267 |
| 585 | ·827 | 636 | 2·484 | 686 | 6·082 |
| 586 | ·402 | 637 | ·473 | 687 | 1·244 |
| 587 | ·581 | 638 | ·598 | 688 | ·933 |
| 588 | ·647 | 639 | ·378 | 689 | 1·469 |
| 589 | ·420 | 640 | 2·026 | 690 | ·485 |
| 590 | ·393 | 641 | 3·648 | 691 | ·205 |
| 591 | ·411 | 642 | ·439 | 692 | ·117 |
| 592 | ·370 | 643 | 5·453 | 693 | 4·607 |

| No. of Sheet and Plan and No. on Plan. | Area in Acres. |
|---|---|
| Sheet XLIX. 8:— | |
| (*contd.*) 694 | 2·106 |
| 695 | 2·817 |
| 696 | 2·591 |
| 697 | 2·011 |
| 698 | 1·860 |
| 699 | 3·318 |
| 700 | 2·367 |
| 701 | ·157 |
| 702 | ·200 |
| 703 | ·110 |
| 704 | ·148 |
| 705 | ·397 |
| 706 | 5·850 |
| 707 | 1·039 |
| 708 | 2·520 |
| 709 | ·278 |
| 710 | 1·658 |
| 711 | 4·041 |
| 712 | ·532 |
| 713 | 4·451 |
| 714 | 2·676 |
| 715 | 2·757 |
| 716 | 5·989 |
| 717 | 35·134 |
| 718 | 22·127 |
| 719 | ·744 |
| 720 | 24·171 |
| 721 | 8·199 |
| 722 | 7·513 |
| 723 | ·410 |
| 724 | ·338 |
| 725 | 1·381 |
| 726 | ·566 |
| 727 | ·552 |
| 728 | 1·787 |
| 729 | 6·394 |
| 730 | 1·557 |
| 731 | 3·329 |
| 732 | ·767 |
| 733 | 5·857 |
| 734 | 11·033 |
| 735 | 4·350 |
| 736 | 1·193 |
| 737 | 9·434 |
| 738 | ·780 |
| 739 | ·122 |
| 740 | 3·850 |
| 741 | 10·277 |
| 742 | 16·226 |
| 743 | 12·674 |
| 744 | 4·651 |

| No. of Sheet and Plan and No. on Plan. | Area in Acres. |
|---|---|
| Sheet XLIX. 8:— | |
| (*contd.*) 745 | ·118 |
| 746 | 1·374 |
| 747 | 5·612 |
| 748 | 2·431 |
| 749 | 5·693 |
| 750 | 4·045 |
| 751 | 4·971 |
| 752 | 2·938 |
| 753 | ·200 |
| 754 | ·733 |
| 755 | 3·622 |
| 756 | 4·012 |
| 757 | ·746 |
| 758 | ·414 |
| 759 | 1·953 |
| 760 | ·113 |
| 761 | ·121 |
| 762 | 2·453 |
| 763 | 2·376 |
| 764 | 3·092 |
| 765 | ·533 |
| 766 | ·209 |
| 767 | 5·274 |
| 768 | 20·068 |
| 769 | 12·729 |
| 770 | 5·204 |
| 771 | 6·152 |
| 772 | 16·915 |
| 773 | 1·594 |
| 774 | 7·028 |
| 775 | 14·465 |
| 776 | 20·100 |
| 777 | 15·607 |
| 778 | 2·345 |
| 779 | 7·105 |
| 780 | 15·100 |
| 781 | 2·989 |
| Sheet XLIX. 12:— | |
| 782 | 2·615 |
| 783 | 6·597 |
| 784 | 11·352 |
| 785 | 30·564 |
| 786 | 7·288 |
| 787 | 12·152 |
| Sheet L. 5:— | |
| (*contd.*) 788 | 8·092 |
| 789 | 9·311 |
| 790 | 12·104 |
| 791 | 4·539 |

| No. of Sheet and Plan and No. on Plan. | Area in Acres. |
|---|---|
| Sheet L. 5:— | |
| (*contd.*) 792 | ·250 |
| 793 | 17·318 |
| 794 | 2·401 |
| 795 | ·388 |
| 796 | ·190 |
| 797 | ·230 |
| 798 | ·872 |
| 799 | ·451 |
| 800 | ·458 |
| 801 | ·389 |
| 802 | 1·588 |
| 803 | ·551 |
| 804 | ·168 |
| 805 | ·119 |
| 806 | ·057 |
| 807 | 1·446 |
| 808 | 1·581 |
| 809 | ·150 |
| 810 | ·059 |
| 811 | ·658 |
| 812 | ·700 |
| 813 | ·852 |
| 814 | ·296 |
| 815 | ·575 |
| 816 | ·236 |
| 817 | ·159 |
| 818 | ·235 |
| 819 | 4·005 |
| 820 | ·157 |
| 821 | ·858 |
| 822 | 6·404 |
| 823 | ·100 |
| 824 | ·111 |
| 825 | 9·559 |
| 826 | 4·771 |
| 827 | ·284 |
| 828 | 5·799 |
| 829 | 6·795 |
| 830 | 1·524 |
| 831 | ·247 |
| 832 | ·568 |
| 833 | ·452 |
| 834 | ·065 |
| 835 | 4·206 |
| 836 | ·110 |
| 837 | ·922 |
| 838 | 1·789 |
| 839 | ·502 |
| 840 | ·881 |
| 841 | ·623 |
| 842 | 1·184 |

| No. of Sheet and Plan and No. on Plan. | Area in Acres. |
|---|---|
| Sheet L. 5:— | |
| (*cont*d.) 843 | 1·355 |
| 844 | ·125 |
| 845 | ·119 |
| 846 | 1·167 |
| 847 | ·699 |
| 848 | 1·086 |
| 849 | 5·711 |
| 850 | 2·348 |
| 851 | 2·683 |
| 852 | ·265 |
| 853 | 14·376 |
| 854 | ·883 |
| 855 | ·915 |
| 856 | ·326 |
| 857 | ·330 |
| 858 | 40·093 |
| 859 | ·118 |
| 860 | ·859 |
| 861 | 1·872 |
| 862 | 8·120 |
| 863 | ·107 |
| 864 | 3·233 |
| 865 | 6·982 |
| 866 | 3·491 |
| 867 | 2·474 |
| 868 | 13·576 |
| 869 | 5·301 |
| 870 | 12·626 |
| 871 | ·598 |
| 872 | ·431 |
| 873 | 7·454 |
| 874 | 4·035 |
| 875 | 7·715 |
| 876 | 5·316 |
| 877 | 6·394 |
| 878 | 3·781 |
| 879 | 8·948 |
| 880 | 9·783 |
| 881 | ·299 |
| 882 | ·899 |
| 883 | ·727 |
| Sheet XLIX. 11:— | |
| (*cont*d.) 884 | 2·005 |
| 885 | ·185 |
| 886 | 14·048 |
| 887 | 5·361 |
| 888 | ·359 |
| 889 | ·198 |
| 890 | 2·015 |
| 891 | 5·436 |
| Sheet XLIX. 11:— | |
| (*cont*d.) 892 | ·327 |
| 893 | ·250 |
| 894 | 3·037 |
| 895 | 5·115 |
| 896 | 5·369 |
| 897 | 13·846 |
| 898 | ·212 |
| 899 | ·228 |
| 900 | 5·092 |
| 901 | 5·972 |
| 902 | ·179 |
| 903 | 11·149 |
| 904 | ·198 |
| 905 | 1·679 |
| 906 | ·231 |
| 907 | 1·662 |
| 908 | 1·287 |
| 909 | ·594 |
| 910 | 1·504 |
| 911 | 1·316 |
| 912 | 9·928 |
| 913 | 3·146 |
| 914 | 4·835 |
| 915 | ·352 |
| 916 | 2·250 |
| 917 | ·489 |
| 918 | ·141 |
| 919 | 1·148 |
| 920 | ·719 |
| 921 | 2·222 |
| 922 | ·081 |
| 923 | 1·134 |
| 924 | 5·898 |
| 925 | 1·597 |
| 926 | 3·746 |
| 927 | 12·681 |
| 928 | ·530 |
| 929 | 9·564 |
| 930 | 1·318 |
| 931 | ·961 |
| 932 | ·617 |
| 933 | ·151 |
| 934 | 4·199 |
| 935 | 3·640 |
| 936 | 3·620 |
| 937 | ·279 |
| 938 | 4·128 |
| 939 | ·715 |
| 940 | 4·718 |
| 941 | ·690 |
| 942 | ·012 |
| Sheet XLIX. 11:— | |
| (*cont*d.) 943 | ·347 |
| 944 | ·369 |
| 945 | ·499 |
| 946 | 1·649 |
| Sheet XLIX. 12:— | |
| (*cont*d.) 947 | 9·727 |
| 948 | ·298 |
| 949 | 13·851 |
| 950 | 2·152 |
| 951 | 13·114 |
| 952 | 7·389 |
| 953 | 10·108 |
| 954 | 14·871 |
| 955 | 9·221 |
| 956 | ·460 |
| 957 | 6·400 |
| 958 | 14·090 |
| 959 | 8·269 |
| 960 | ·797 |
| 961 | 7·418 |
| 962 | 1·005 |
| 963 | 15·218 |
| 964 | 1·916 |
| 965 | 1·395 |
| 966 | 2·161 |
| 967 | 11·859 |
| 968 | 16·880 |
| 969 | ·905 |
| 970 | 12·686 |
| 971 | ·299 |
| 972 | 1·634 |
| 973 | 7·554 |
| 974 | 8·829 |
| 975 | 3·988 |
| 976 | 7·002 |
| 977 | 3·210 |
| 978 | 9·201 |
| 979 | ·846 |
| | 3531·691 |

| No. of Sheet and Plan and No. on Plan. | Area in Acres. | No. of Sheet and Plan and No. on Plan. | Area in Acres. | No. of Sheet and Plan and No. on Plan. | Area in Acres. |
|---|---|---|---|---|---|

## RECAPITULATION.

| Description. | Acres. |
|---|---|
| Land - - - - | 3434·249 |
| Roads - - - - | 77·129 |
| Water - - - - - | 20·313 |
| Total - - | 3531·691 |

## PARISH OF LAPLEY (Detached, No. 1).

| | | |
|---|---|---|
| Sheet L. 1:— | | |
| | 1 | 1·533 |
| | 2 | 8·064 |
| | | 9·597 |

## RECAPITULATION.

| Description. | Acres. |
|---|---|
| Land - - - - - | 9·597 |
| Total - - - | 9·597 |

## PARISH OF LAPLEY (Detached, No. 2).

| | |
|---|---|
| Sheet L. 6:— | |
| | 10·473 |
| | 10·473 |

## RECAPITULATION.

| Description. | Acres. |
|---|---|
| Land - - - - - | 10·473 |
| Total - - - | 10·473 |

## RECAPITULATION.

| Description. | Acres. |
|---|---|
| Land - - - - | 3454·319 |
| Roads - - - - - | 77·129 |
| Railways - - - - | — |
| Water - - - - | 20·313 |
| Salt-marsh - - - - | — |
| Foreshore - - - - | — |
| Total - - - | 3551·761 |
| Tidal water adjoining - - | — |

# INDEX TO PLACES

IN THE

# PARISH OF LAPLEY.

## COUNTY OF STAFFORD.

| Name of Place. | No. of Sheet. | | Name of Place. | No. of Sheet. | |
|---|---|---|---|---|---|
| | 6-inch scale. | 25·344 in. scale. | | 6-inch scale. | 25·344 in. scale. |
| Bell Hurst Farm - | XLIX. | 8 | Lapley - - | L. | 5 |
| Brook House Farm | " | " | Lapley Bank - - | XLIX. | 4 |
| Bank House - - | L. | 1 | Lapley Wood Farm | " | 8 |
| Bickford - - | " | " | Longnor Farm - | L. | 1 |
| Bickford Grange - | " | " | | | |
| | | | Mount Pleasant - | XLIX. | 11 |
| Edgeland - - | XLIX. | 4 | | | |
| | | | The Hurst - - | " | " |
| Fort St. George - | L. | 5 | The Lights - - | " | 12 |
| Hurst Buildings | XLIX. | 11 | Wheaton Aston - | " | 8 |
| | | | White Pump - - | " | 12 |
| Ivetsey Bank - - | " | " | | | |
| Ivetsey Lodge - | " | " | Yewtree Farm - | " | " |

LONDON: Printed by EYRE and SPOTTISWOODE,
Printers to the Queen's most Excellent Majesty.
For Her Majesty's Stationery Office.
[ .—50.—3/84.]

# DEPOTS FOR THE SALE OF ORDNANCE MAPS, &c.

## ENGLAND AND WALES.

1, Saint Martin's Place, Charing Cross—LONDON.

## SCOTLAND.

Ordnance Survey Office, Post-office Buildings—EDINBURGH.

## IRELAND.

Ordnance Survey Office, Phœnix Park—DUBLIN.

# ORDNANCE SURVEY OF ENGLAND.

## BOOK OF REFERENCE TO THE PLAN

OF THE

# PARISH OF LEEK

(HUNDRED OF TOTMONSLOW),

IN THE

## COUNTY OF STAFFORD.

CONTAINING 33258·662 ACRES.

COLONEL A. C. COOKE, C.B., R.E.,
DIRECTOR-GENERAL OF THE ORDNANCE SURVEYS.

LONDON:
PRINTED BY GEORGE E. EYRE AND WILLIAM SPOTTISWOODE,
PRINTERS TO THE QUEEN'S MOST EXCELLENT MAJESTY.
FOR HER MAJESTY'S STATIONERY OFFICE.

1879.

*Price Five Shillings and Sixpence.*

# ORDNANCE SURVEY OF ENGLAND.

## BOOK OF REFERENCE TO THE PLAN

OF THE

# PARISH OF LEEK

(HUNDRED OF TOTMONSLOW),

IN THE

## COUNTY OF STAFFORD.

CONTAINING 33258·662 ACRES.

COLONEL A. C. COOKE, C.B., R.E.,

DIRECTOR-GENERAL OF THE ORDNANCE SURVEYS.

LONDON:

PRINTED BY GEORGE E. EYRE AND WILLIAM SPOTTISWOODE,

PRINTERS TO THE QUEEN'S MOST EXCELLENT MAJESTY.

FOR HER MAJESTY'S STATIONERY OFFICE.

1879.

*Price Five Shillings and Sixpence.*

[7412.—50.—7/79.]

# EXPLANATORY REMARKS.

The Scale of the Parish Plans is the 1-2500th of the actual length on the ground, and is equal to 25·344 inches to a mile, or 3·1[illegible] chains to an inch,

uare of

f each

ook.

re in-

1·4.

con-

ouble

o the

niles,

cales

W

T

T

x

ent

.F.
.C.
.W.
Def.
.S.

the

of

on,
ry,

OR

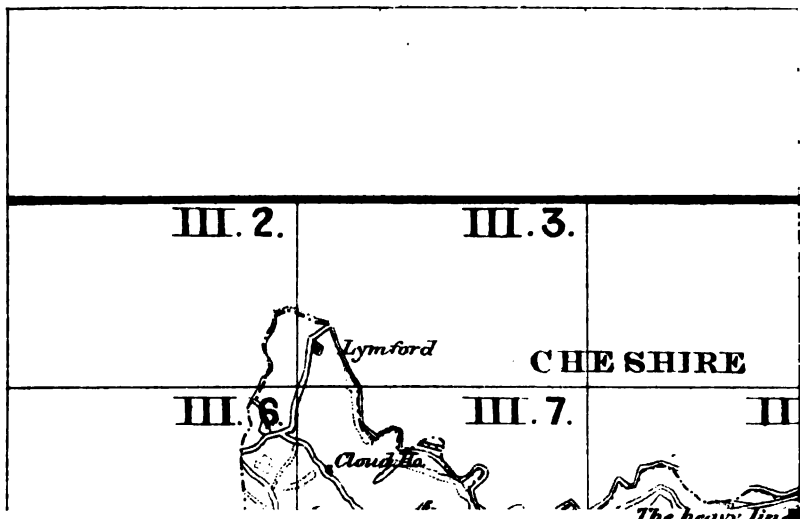


*The heavy line*
*The light lines*
*The Roman ni*
*The Roman ni*

# EXPLANATORY REMARKS.

The Scale of the Parish Plans is the 1-2500th of the actual length on the ground, and is equal to 25·344 inches to a mile, or 3·157 chains to an inch, which is very approximately equal to one square inch to one acre, the square of 1·0018 inch being equal to one acre.

The length of each sheet is 1½ miles, and the width 1 mile, the area of each sheet is therefore 960 acres.

Each enclosure has a reference number to the area which is given in this Book.

The Braces [ ⌒ ] on the plans are to indicate that the spaces so braced are included under the same reference number.

The Altitudes in feet above the Mean Level of the Sea are written thus —31·4.

The Scale of the Plans of the County is 6 inches to a mile, and each sheet contains the same area as 16 sheets of the Parish Plans. There is therefore a double reference number to each sheet, as VI. 9., the Roman Numerals referring to the County Plans, the Arabic Figures to the Parish Plans.

The numbers of the adjoining plans are printed on the margin of this plan.

The dimensions of the sheets on the Six-inch scale being four miles by six miles, the area is twenty-four square miles, equal to 15,360 acres.

The following are the characters employed on the Ordnance Plans on the Scales of 1–2500, and 6 inches to a mile :—

| | | | |
|---|---|---|---|
| County Names | C | Hundreds or Wards | W |
| Parishes | P | Townships | T |
| Extra Parochial | E | Division of Townships | T |

Antiquities ..... { ROMAN / Druidical or Saxon / Norman or Subsequent

The descriptions of the boundaries are shown by the following initials :—

| | | | |
|---|---|---|---|
| Centre of Stream | *C.S.* | Centre of Fence | *C.F.* |
| Centre of Road | *C.R.* | Top of Cop | *T.C.* |
| Side of Stream or Drain | *S.S.* or *S.D.* | Centre of Wall | *C.W.* |
| Root of Hedge | *R.H.* | Defaced | *Def.* |
| Face of Wall | *F.W.* | Track of Stream | *T.S.* |

Undefined ..... *Und.*

Where a change occurs in the boundaries, the symbol [o—o] is used to show the part at which the change takes place.

N.B.—The areas are computed to the centre of fence, or other boundary of enclosure, except in the following cases :—

(1.) When the fence or other boundary is also the boundary of a Parish or other Civil Division, which does not follow the centre of the fence, the area is calculated to the Parish or other boundary, and not to the centre.

(2.) The fences, &c., bounding either side of a railway are included wholly within its area.

N.B.—To convert Decimal Fractions of an Acre into Roods and Perches, multiply the decimal first by 4 and then by 40, preserving the same number of decimals in the product.

Examples—

| | | | Acres. | | | | Acres. |
|---|---|---|---|---|---|---|---|
| | | | 633·357 | | | | 527·013 |
| | | | 4 | | | | 4 |
| | | | 1·428 | | | | ·052 |
| | | | 40 | | | | 40 |
| A. | R. | P. | 17·120 | A. | R. | P. | 2·080 |
| 633 | 1 | 17 | | 527 | 0 | 2 | |

# TABLE

FOR CONVERTING DECIMAL PARTS OF AN ACRE INTO ROODS AND PERCHES.

| Perch. | 0 Rood. | 1 Rood. | 2 Roods. | 3 Roods. | Perch. | 0 Rood. | 1 Rood. | 2 Roods. | 3 Roods. |
|---|---|---|---|---|---|---|---|---|---|
| 0 | ·000 | ·250 | ·500 | ·750 | 21 | ·131 | ·381 | ·631 | ·881 |
| 1 | ·006 | ·256 | ·506 | ·756 | 22 | .137 | ·387 | ·637 | ·887 |
| 2 | ·012 | ·262 | ·512 | ·762 | 23 | ·144 | ·394 | ·644 | ·894 |
| 3 | ·019 | ·269 | ·519 | ·769 | 24 | ·150 | ·400 | ·650 | ·900 |
| 4 | ·025 | ·275 | ·525 | ·775 | 25 | ·156 | ·406 | ·656 | ·906 |
| 5 | ·031 | ·281 | ·531 | ·781 | 26 | ·162 | ·412 | ·662 | ·912 |
| 6 | ·037 | ·287 | ·537 | ·787 | 27 | ·169 | ·419 | ·669 | ·919 |
| 7 | ·044 | ·294 | ·544 | ·794 | 28 | ·175 | ·425 | ·675 | ·925 |
| 8 | ·050 | ·300 | ·550 | ·800 | 29 | ·181 | ·431 | ·681 | ·931 |
| 9 | ·056 | ·306 | ·556 | ·806 | 30 | ·187 | ·437 | ·687 | ·937 |
| 10 | ·062 | ·312 | ·562 | ·812 | 31 | ·194 | ·444 | ·694 | ·944 |
| 11 | ·069 | ·319 | ·569 | ·819 | 32 | ·200 | ·450 | ·700 | ·950 |
| 12 | ·075 | ·325 | ·575 | ·825 | 33 | ·209 | ·456 | ·706 | ·956 |
| 13 | ·081 | ·331 | ·581 | .831 | 34 | ·212 | ·462 | ·712 | ·962 |
| 14 | ·087 | ·337 | ·587 | ·837 | 35 | ·216 | ·469 | ·719 | ·969 |
| 15 | ·094 | ·344 | ·594 | ·844 | 36 | ·225 | ·475 | ·725 | ·975 |
| 16 | ·100 | ·350 | ·600 | ·850 | 37 | ·231 | ·481 | ·731 | ·981 |
| 17 | ·106 | ·356 | ·606 | ·856 | 38 | ·237 | ·487 | ·737 | ·987 |
| 18 | ·112 | ·362 | ·612 | ·862 | 39 | ·244 | ·494 | ·744 | ·994 |
| 19 | ·119 | ·369 | ·619 | ·869 | 40 | ·250 | ·500 | ·750 | 1·000 |
| 20 | ·125 | ·375 | ·625 | ·875 | | | | | |

# PARISH OF LEEK,

IN THE

# COUNTY OF STAFFORD.

## HUNDRED OF TOTMONSLOW.

### INDEX TO TOWNSHIPS.

| Township of | Area in Acres. | | Page. |
|---|---|---|---|
| Bradnop and Cawdry (exclusive of the detached parts) | 2910·118 | | 69 |
| " " (Detached, No. 1) - - | 400·019 | | 77 |
| " " (Detached, No. 2) - - | 52·500 | | 78 |
| " " (Detached, No. 3) - - | 205·334 | | 78 |
| " " (including the detached parts) - | 3567·971 | 3567·971 | |
| Endon, Longsdon, and Stanley - - - | | 5456·793 | 43 |
| Heaton - - - - - - | | 2689·158 | 11 |
| Leek and Lowe (exclusive of the detached parts) - | 2409·151 | | 60 |
| " " (Detached, No. 1) - - - | 181·700 | | 67 |
| " " (Detached, No. 2) - - - | 126·744 | | 67 |
| " " (Detached, No. 3) - - - | 3·049 | | 68 |
| " " (Detached, No. 4) - - - | 1·535 | | 68 |
| " " (including the detached parts) - | 2722·179 | 2722·179 | |
| Leekfrith (exclusive of the detached part) - - | 7531·417 | | 21 |
| " (Detached) - - - - | 10·273 | | 37 |
| " (including the detached part) - - | 7541·690 | 7541·690 | |
| Onecote - - - - - - | | 4936·499 | 79 |
| Rudyard - - - - - - | | 1435·412 | 18 |
| Rushton James - - - - - | | 1390·341 | 6 |
| Rushton Spencer - - - - | | 1859·978 | 1 |
| Tittesworth (exclusive of the detached parts) - | 1642·196 | | 37 |
| " (Detached, No. 1) - - - | 9·344 | | 42 |
| " (Detached, No. 2) - - - - | 7·101 | | 42 |
| " including the detached parts - - | 1658·641 | 1658·641 | |
| Total area of the Parish - - | | 33258·662 | |

# PARISH OF LEEK,

IN THE

# COUNTY OF STAFFORD—(NORTHERN DIVISION).

## HUNDRED OF TOTMONSLOW.

| No. on Plan. | Area in Acres. | Remarks. | No. on Plan. | Area in Acres. | Remarks. |
|---|---|---|---|---|---|
| TOWNSHIP OF RUSHTON SPENCER. | | | 37 | 6·752 | Arable. |
| | | | 38 | ·255 | Arable. |
| | | | 39 | ·174 | Houses, garden, &c. |
| 1 | 3·864 | Wood. | 40 | ·826 | Arable. |
| 2 | 5·382 | Arable, &c. | 41 | 1·124 | Arable. |
| 3 | 3·598 | Arable. | 42 | ·157 | Wood. |
| 4 | 1·858 | Arable. | 43 | 8·270 | Arable. |
| 5 | 3·774 | Arable, &c. | 44 | 2·526 | Wood. |
| 6 | ·453 | Wood. | 45 | 5·773 | Arable, &c. |
| 7 | 5·543 | Arable. | 46 | 7·607 | Arable. |
| 8 | 7·328 | Arable. | 47 | 1·775 | Arable. |
| 9 | 6·512 | Arable, &c. | 48 | 2·104 | Arable. |
| 10 | 5·779 | Arable. | 49 | 3·450 | Arable. |
| 11 | 9·066 | Arable, &c. | 50 | ·861 | Wood. |
| 12 | ·404 | Arable. | 51 | 1·562 | Arable. |
| 13 | ·276 | Orchard. | 52 | 1·689 | Arable, &c. |
| 14 | ·915 | Houses, orchard, &c. | 53 | ·121 | House, garden, &c. |
| 15 | 6·276 | Arable, &c. | 54 | 30·676 | Rough pasture. |
| 16 | 3·982 | Arable. | 55 | 2·424 | Arable. |
| 17 | 5·788 | Arable. | 56 | 7·986 | Arable. |
| 18 | ·021 | Arable. | 57 | 1·306 | Arable. |
| 19 | 4·343 | Arable. | 58 | 5·941 | Arable. |
| 20 | 7·203 | Arable, &c. | 59 | 23·901 | Rough pasture. |
| 21 | 6·042 | Arable. | 60 | 1·378 | Arable. |
| 22 | ·018 | Wood. | 61 | 2·213 | Arable. |
| 23 | ·803 | Wood. | 62 | 1·172 | Arable, &c. |
| 24 | 2·348 | Arable. | 63 | ·693 | Arable. |
| 25 | 4·983 | Arable. | 64 | 1·865 | Arable. |
| 26 | ·863 | Wood. | 65 | ·682 | Houses, yards, &c. |
| 27 | 6·562 | Arable, &c. | 65a | ·914 | Houses, yards, &c. |
| 28 | ·908 | Houses, orchard, &c. | 66 | ·152 | Houses, gardens, &c. |
| 29 | 5·994 | Arable, &c. | 67 | 4·072 | Road. |
| 30 | 7·163 | Arable, &c. | 68 | 3·818 | Arable. |
| 31 | 1·236 | Arable, &c. | 69 | ·333 | Arable. |
| 32 | 5·083 | Arable. | 70 | 4·350 | Arable. |
| 33 | ·320 | Wood, &c. | 71 | 3·551 | Arable, &c. |
| 34 | 4·214 | Road. | 72 | 5·519 | Arable. |
| 35 | ·135 | Arable. | 73 | 3·034 | Arable. |
| 36 | 5·651 | Arable. | 74 | ·290 | House, gardens, &c. |

| No. on Plan. | Area in Acres. | Remarks. | No. on Plan. | Area in Acres. | Remarks. |
|---|---|---|---|---|---|
| 75 | 6·218 | Arable, &c. | 125 | 6·765 | Arable, &c. |
| 76 | 3·250 | Arable, &c. | 126 | 6·462 | Wood. |
| 77 | 5·310 | Arable, &c. | 127 | 5·852 | Arable. |
| 78 | 8·207 | Arable. | 128 | 17·560 | Arable, &c. |
| 79 | 7·219 | Arable, &c. | 129 | 6·872 | Arable, &c. |
| 80 | 4·611 | Arable. | 130 | 8·956 | Arable. |
| 81 | 12·118 | Arable. | 131 | 3·385 | Arable. |
| 82 | 7·823 | Wood. | 132 | 3·940 | Arable. |
| 83 | 2·221 | Arable. | 133 | 5·602 | Arable. |
| 84 | 1·859 | Arable. | 134 | 3·537 | Arable. |
| 85 | 1·958 | Arable. | 135 | 12·342 | Arable, &c. |
| 86 | 5·268 | Arable. | 136 | 3·491 | Arable. |
| 87 | 1·419 | Wood. | 137 | 1·036 | Arable, &c. |
| 88 | 9·827 | Arable, &c. | 138 | 1·167 | Houses, yard, &c. |
| 89 | 4·090 | Arable. | 139 | ·852 | Arable, &c. |
| 90 | ·299 | Pond. | 140 | 6·962 | Arable. |
| 91 | 1·277 | Houses, orchards, &c. | 141 | 9·039 | Arable. |
| 92 | 5·050 | Arable. | 142 | 25·543 | Wood. |
| 93 | 3·627 | Road. | 143 | 2·203 | Arable. |
| 94 | ·774 | Arable. | 144 | 5·014 | Arable. |
| 95 | ·790 | Houses, orchards, &c. | 145 | ·284 | Pond. |
| 96 | 9·363 | Arable. | 146 | 20·896 | Arable, &c. |
| 97 | ·748 | Rough pasture, &c. | 147 | 1·947 | Arable, &c. |
| 98 | 7·028 | Arable. | 148 | ·469 | Wood. |
| 99 | 3·499 | Arable. | 149 | 4·867 | Arable, &c. |
| 100 | 1·385 | Wood. | 150 | 26·345 | Arable, &c. |
| 101 | 3·455 | Arable. | 151 | ·788 | Arable. |
| 102 | 2·151 | Arable. | 152 | ·107 | Pasture. |
| 103 | 1·784 | Wood. | 153 | 7·135 | Arable. |
| 104 | 4·344 | Arable. | 154 | 3·396 | Arable. |
| 105 | 5·174 | Arable, &c. | 155 | 2·921 | Arable. |
| 106 | 2·101 | Arable. | 156 | 5·702 | Arable. |
| 107 | ·624 | North Staffordshire Railway. | 157 | 1·371 | Arable. |
| | | | 158 | 4·841 | Arable. |
| 108 | 1·494 | Pasture. | 159 | 4·576 | Arable, &c. |
| 109 | ·914 | River Dane. | 160 | 7·521 | Arable. |
| 110 | 4·552 | Wood. | 161 | 26·536 | Wood. |
| 111 | 3·423 | Arable. | 162 | 8·955 | Arable. |
| 112 | 5·527 | Arable. | 163 | 6·211 | Arable. |
| 113 | 3·814 | Arable. | 164 | 4·169 | Arable. |
| 114 | 2·449 | North Staffordshire Railway. | 165 | 4·707 | Arable. |
| | | | 166 | 5·251 | Arable. |
| 115 | ·220 | Pasture. | 167 | 3·184 | Arable. |
| 116 | 1·193 | River Dane. | 168 | 2·345 | Arable. |
| 117 | ·420 | Pasture, &c. | 169 | 5·224 | Arable. |
| 118 | 7·428 | Arable, &c. | 170 | 2·473 | Arable. |
| 119 | 6·108 | Arable. | 171 | 4·794 | Arable. |
| 120 | ·500 | Arable. | 172 | 1·315 | Road. |
| 121 | 4·532 | Arable. | 173 | 6·665 | Arable. |
| 122 | ·457 | Pasture. | 174 | 8·133 | Road. |
| 123 | 1·694 | Wood. | 175 | 6·770 | Arable. |
| 124 | 7·591 | Arable. | 176 | ·699 | Orchard. |

| No. on Plan. | Area in Acres. | Remarks. | No. on Plan. | Area in Acres. | Remarks. |
|---|---|---|---|---|---|
| 177 | ·689 | Arable. | 229 | ·785 | Arable. |
| 178 | 1·559 | Arable. | 230 | 9·148 | Arable. |
| 179 | 5·306 | Arable. | 231 | 3·010 | Arable. |
| 180 | ·457 | Houses, yards, &c. | 232 | ·551 | Houses, gardens, &c. |
| 181 | 7·012 | Arable. | 233 | ·779 | Arable. |
| 182 | 4·995 | Arable, &c. | 234 | ·848 | Arable. |
| 183 | 3·194 | Arable. | 235 | ·816 | Houses, orchards, &c. |
| 184 | 2·695 | Arable, &c. | 236 | ·348 | Houses, gardens, &c. |
| 185 | 5·917 | Arable, &c. | 237 | 2·738 | Arable. |
| 186 | ·839 | River Dane. | 238 | ·498 | Houses, gardens, &c. |
| 187 | 3·254 | Arable. | 239 | 4·902 | Arable. |
| 188 | 5·696 | Arable. | 240 | 3·422 | Arable. |
| 189 | 7·940 | Arable, &c. | 241 | ·400 | House, garden, &c. |
| 190 | 3·110 | Arable. | 242 | 5·955 | Arable. |
| 191 | 12·065 | Arable, &c. | 243 | 3·199 | Arable. |
| 192 | 6·023 | Arable. | 244 | 4·633 | Arable. |
| 193 | 5·099 | Arable, &c. | 245 | 2·467 | Arable. |
| 194 | ·470 | Road. | 246 | 2·250 | Arable. |
| 195 | 6·693 | Arable and wood. | 247 | 3·667 | Arable. |
| 196 | 1·224 | Wood. | 248 | 1·504 | Arable. |
| 197 | 1·021 | Houses, wood, &c. | 249 | 2·809 | Arable. |
| 198 | ·544 | Arable. | 250 | 3·276 | Arable. |
| 199 | 3·493 | Arable. | 251 | 3·223 | Arable. |
| 200 | ·408 | Arable, &c. | 252 | 4·141 | Arable. |
| 201 | 7·424 | Arable. | 253 | 6·721 | Wood. |
| 202 | 1·195 | Wood. | 254 | 15·330 | Arable. |
| 203 | 6·039 | Arable, &c. | 255 | 6·732 | Arable. |
| 204 | 6·604 | Arable, &c. | 256 | ·277 | Wood. |
| 205 | 4·394 | Arable, &c. | 257 | ·337 | Wood, &c. |
| 206 | ·784 | Arable. | 258 | 2·202 | Arable. |
| 207 | 1·000 | Arable. | 259 | ·862 | Houses, gardens, &c. |
| 208 | 1·340 | Arable. | 260 | 1·955 | Arable. |
| 209 | 1·253 | Arable. | 261 | 2·516 | Arable. |
| 210 | 21·038 | Rough pasture, &c. | 262 | ·228 | Arable. |
| 211 | 1·744 | Arable. | 263 | 2·509 | Arable. |
| 212 | ·179 | Houses, gardens, &c. | 264 | 2·596 | Arable. |
| 213 | 1·461 | Arable. | 265 | 1·282 | Arable, &c. |
| 214 | 3·871 | Arable. | 266 | 5·798 | Arable. |
| 215 | 1·534 | Houses, gardens, &c. | 267 | 5·113 | Arable, &c. |
| 216 | 18·181 | Ornamental ground. | 268 | 6·889 | Arable, &c. |
| 217 | 8·956 | Wood. | 269 | ·309 | Houses, gardens, &c. |
| 218 | 1·009 | Wood, &c. | 270 | ·404 | Arable and wood. |
| 219 | 5 269 | Arable. | 271 | ·043 | Road. |
| 220 | 2·639 | Arable. | 272 | ·318 | Houses, garden, &c. |
| 221 | 4·114 | Arable, &c. | 273 | ·842 | Road. |
| 222 | 5·662 | Arable, &c. | 274 | 1·774 | Arable, &c. |
| 223 | ·838 | Houses, arable, &c. | 275 | ·111 | House and yard. |
| 224 | 1·140 | Arable. | 276 | ·287 | Houses, orchard, &c. |
| 225 | 2·192 | Arable. | 277 | 1·158 | Arable. |
| 226 | 1·677 | Arable, &c. | 278 | ·316 | Water. |
| 227 | 4·295 | Arable. | 279 | ·820 | Arable. |
| 228 | 1·280 | Arable. | 280 | ·997 | Arable, &c. |

| No. on Plan. | Area in Acres. | Remarks. | No. on Plan. | Area in Acres. | Remarks. |
|---|---|---|---|---|---|
| 281 | ·959 | Arable, &c. | 332 | 3·697 | Arable. |
| 282 | ·549 | Houses, orchard, &c. | 333 | 3·412 | Arable. |
| 283 | 1·211 | Arable. | 334 | 7·345 | Arable. |
| 284 | ·358 | Arable. | 335 | 5·987 | Arable, &c. |
| 285 | ·347 | Arable. | 336 | 3·690 | Arable. |
| 286 | ·703 | Arable. | 337 | 4·045 | Arable. |
| 287 | 1·647 | Arable, &c. | 338 | 5·905 | Arable. |
| 288 | 1·187 | Arable, &c. | 339 | ·637 | Arable. |
| 289 | ·264 | Pond. | 340 | 6·548 | Wood. |
| 290 | 5·111 | Arable. | 341 | 3·432 | Arable. |
| 291 | ·216 | Arable. | 342 | ·154 | Arable. |
| 292 | ·399 | Arable, &c. | 343 | 5·226 | Arable, &c. |
| 293 | ·604 | Arable. | 344 | 2·330 | Arable, &c. |
| 294 | 1·890 | Arable, &c. | 345 | 8·415 | Arable, &c. |
| 295 | 1·551 | Wood, &c. | 346 | 5·867 | Arable. |
| 296 | 1·308 | Arable. | 347 | 3·211 | Arable, &c. |
| 297 | 1·747 | Arable and rough pasture. | 348 | ·751 | Wood. |
| | | | 349 | 2·948 | Arable. |
| 298 | ·104 | Houses, gardens, &c. | 350 | 4·099 | Arable. |
| 299 | ·204 | Houses, orchard, &c. | 351 | 4·171 | Arable. |
| 300 | ·499 | Arable. | 352 | ·627 | Road. |
| 301 | ·176 | Houses, gardens, &c. | 353 | 4·555 | Arable, &c. |
| 302 | 10·466 | Wood. | 354 | 3·375 | Arable, &c. |
| 303 | 1·639 | Rough pasture, &c. | 355 | ·377 | Arable, &c. |
| 304 | 3·446 | Arable. | 356 | ·305 | Orchard. |
| 305 | 2·418 | Arable. | 357 | 1·947 | Houses, yards, &c. |
| 306 | ·114 | Houses, gardens, &c. | 358 | ·776 | Arable. |
| 307 | 3·480 | Arable. | 359 | 3·322 | Arable, &c. |
| 308 | 3·056 | Arable. | 360 | 1·131 | Houses, gardens, &c. |
| 309 | 2·948 | Arable. | 361 | 1·241 | Road. |
| 310 | 3·256 | Arable. | 362 | ·148 | Houses, yards, &c. |
| 311 | 4·214 | Arable. | 363 | 2·227 | Arable. |
| 312 | 4·743 | Arable, &c. | 364 | 3·278 | Arable. |
| 313 | 1·494 | Arable, &c. | 365 | 2·620 | Arable. |
| 314 | 5·751 | Arable. | 366 | 4·075 | Arable. |
| 315 | 6·151 | Arable. | 367 | 2·359 | Arable and wood. |
| 316 | 17·384 | Arable. | 368 | 13·672 | Arable. |
| 317 | 6·322 | Arable. | 369 | ·712 | Wood. |
| 318 | 9·514 | Arable. | 370 | 2·368 | Osier beds. |
| 319 | 3·073 | Arable. | 371 | 8·091 | Arable. |
| 320 | 9·420 | Arable. | 372 | 8·022 | Arable, &c. |
| 321 | 2·260 | Arable. | 373 | 1·931 | Wood. |
| 322 | 1·054 | Road. | 374 | 4·027 | Arable. |
| 323 | 1·965 | Arable. | 375 | 15·740 | Arable, &c. |
| 324 | ·568 | Arable. | 376 | 3·892 | Arable, &c. |
| 325 | ·552 | Houses, yards, &c. | 377 | 8·149 | Arable. |
| 326 | 3·937 | Arable. | 378 | 6·943 | Arable, &c. |
| 327 | 2·442 | Arable. | 379 | 7·049 | Arable, &c. |
| 328 | 2·472 | Arable, &c. | 380 | 5·042 | Arable. |
| 329 | 3·772 | Arable. | 381 | 6·401 | Arable, &c. |
| 330 | 3·912 | Arable. | 382 | 6·899 | Arable, &c. |
| 331 | 4·236 | Arable, &c. | 383 | 8·886 | Arable, &c. |

| No. on Plan. | Area in Acres. | Remarks. | No. on Plan. | Area in Acres. | Remarks. |
|---|---|---|---|---|---|
| 384 | 1·765 | Arable, &c. | 436 | ·509 | Arable, &c. |
| 385 | 8·364 | Arable, &c. | 437 | 4·193 | Arable. |
| 386 | 10·308 | Arable, &c. | 438 | 2·047 | Arable, &c. |
| 387 | 4·034 | Arable, &c. | 439 | ·376 | Arable, &c. |
| 388 | 1·557 | Arable. | 440 | ·986 | Arable. |
| 389 | 1·319 | Arable, &c. | 441 | 7·304 | Road. |
| 390 | 3·472 | Arable. | 442 | 2·539 | Arable, &c. |
| 391 | 1·653 | Arable. | 443 | ·509 | Houses, arable, &c. |
| 392 | ·150 | Houses, garden, &c. | 444 | 1·883 | Arable, &c. |
| 393 | ·298 | Houses, garden, &c. | 445 | ·470 | Arable. |
| 394 | ·940 | Arable. | 446 | ·444 | Houses, gardens, &c. |
| 395 | 2·185 | Arable. | 447 | ·518 | Arable. |
| 396 | ·144 | House, garden, &c. | 448 | 1·062 | Arable, &c. |
| 397 | 1·603 | Arable. | 449 | 1·529 | Arable. |
| 398 | 10·379 | North Staffordshire Railway. | 450 | 1·256 | Arable. |
| | | | 451 | ·178 | Houses, gardens, &c. |
| 399 | ·279 | Road. | 452 | ·489 | Arable. |
| 400 | 3·289 | Arable. | 453 | 1·025 | Arable, &c. |
| 401 | 2·999 | Water. | 454 | 4·559 | Arable. |
| 402 | ·432 | Arable, &c. | 455 | 3·353 | Arable, &c. |
| 403 | 2·936 | Arable. | 456 | ·938 | Houses, garden, &c. |
| 404 | ·546 | Houses, yards, &c. | 457 | 3·284 | Arable. |
| 405 | 7·199 | Arable. | 458 | 2·852 | Arable. |
| 406 | 2·553 | Arable. | 459 | ·622 | St. Lawrence's Church and graveyard. |
| 407 | 1·108 | Arable. | | | |
| 408 | ·277 | Pasture. | 460 | 9·023 | Arable, &c. |
| 409 | 3·668 | Arable. | 461 | 8·265 | Arable, &c. |
| 410 | 1·389 | Arable. | 462 | 7·154 | Arable, &c. |
| 411 | 12·625 | Arable, &c. | 463 | 8·649 | Arable, &c. |
| 412 | 9·106 | Arable. | 464 | 8·102 | Arable, &c. |
| 413 | ·364 | House, gardens, &c. | 465 | 4·534 | Arable, &c. |
| 414 | ·113 | Pasture. | 466 | ·069 | Road. |
| 415 | ·514 | Arable. | 467 | 7·906 | Arable, &c. |
| 416 | ·759 | Arable. | 468 | 2·931 | Arable. |
| 417 | ·384 | Road. | 469 | 1·635 | Arable. |
| 418 | 2·025 | Arable. | 470 | 2·974 | Arable. |
| 419 | ·148 | Arable, &c. | 471 | ·194 | Houses, gardens, &c. |
| 420 | 1·313 | Arable. | 472 | 2·145 | Arable, &c. |
| 421 | 1·721 | Arable, &c. | 473 | ·374 | Arable, &c. |
| 422 | 3·661 | Arable, &c. | 474 | 2·685 | Arable, &c. |
| 423 | 4·040 | Arable, &c. | 475 | ·409 | Arable. |
| 424 | 1·469 | Arable. | 476 | ·551 | Houses, gardens, &c. |
| 425 | 1·100 | Arable. | 477 | ·539 | Houses, ornamental ground, &c. |
| 426 | ·723 | Houses, gardens, &c. | | | |
| 427 | ·643 | Arable. | 478 | 3·480 | Arable. |
| 428 | ·781 | Arable, &c. | 479 | ·382 | Pasture, &c. |
| 429 | ·233 | Houses, gardens, &c. | 480 | 1·124 | Road. |
| 430 | 3·555 | Arable. | 481 | ·307 | Road. |
| 431 | 5·476 | Arable, &c. | 482 | 1·232 | Arable. |
| 432 | ·703 | Pond. | 483 | ·101 | Road. |
| 433 | 1·981 | Arable, &c. | 484 | 1·071 | Arable. |
| 434 | ·532 | Road. | 485 | ·729 | Arable. |
| 435 | ·238 | Houses, gardens, &c. | 486 | ·134 | House, garden, &c. |

| No. on Plan. | Area in Acres. | Remarks. |
|---|---|---|
| 487 | ·248 | Arable. |
| 488 | 6·604 | Arable, &c. |
| 489 | ·109 | Arable. |
| 490 | ·224 | House, arable, &c. |
| 491 | 4·629 | Arable. |
| 492 | 3·713 | Arable, &c. |
| 493 | 6·392 | Arable, &c. |
| 494 | 2·460 | Arable. |
| 495 | 1·607 | Arable. |
| 496 | 3·548 | Arable, &c. |
| 497 | ·134 | House, garden, &c. |
| 498 | ·490 | Houses, gardens, &c. |
| 499 | 1·096 | Arable. |
| 500 | ·741 | Arable, |
| 501 | ·158 | House, yard, &c. |
| 502 | 1·176 | Arable. |
| 503 | 1·220 | Arable, &c. |
| 504 | ·267 | Arable. |
| 505 | 1·404 | Arable, |
| 506 | ·865 | Arable. |
| 507 | 2·781 | Wood, pasture, &c. |
| 508 | ·745 | Road. |
| 509 | ·763 | Arable, |
| 510 | ·618 | Wood, |
| 511 | 1·346 | Arable. |
| 512 | 2·385 | Arable, &c. |
| 513 | ·780 | Arable. |
| 514 | 6·306 | Arable. |
| 515 | 2·947 | Arable. |
| 516 | 2·940 | Arable. |
| 517 | 5·994 | Arable, &c. |
| 518 | ·053 | Wood, |
| 519 | 3·051 | Arable, |
| 520 | ·799 | Road. |
| 521 | 1·641 | Arable. |
| 522 | 2·224 | Arable. |
| 523 | 3·559 | Arable, &c. |
| 524 | 2 799 | Arable. |
| 525 | 2·129 | Arable, &c. |
| 526 | 1·296 | Arable. |
| 527 | 2·693 | Arable. |
| 528 | 1·540 | Arable. |
| 529 | 3·946 | Arable, &c. |
| 530 | 1·597 | Arable. |
| 531 | 2·571 | Arable. |
| 532 | 3·700 | Arable. |
| 533 | ·107 | Arable. |
| 534 | 2·498 | Arable. |
| | 1859·978 | |

## RECAPITULATION.

| | |
|---|---|
| 1801·433 | Land. |
| 37·282 | Roads. |
| 13·452 | Railways. |
| 7·811 | Water. |
| 1859·978 | Total area of the Township of Rushton Spencer. |

## TOWNSHIP OF RUSHTON JAMES.

| No. on Plan. | Area in Acres. | Remarks. |
|---|---|---|
| 1 | ·483 | Wood. |
| 2 | ·964 | Arable. |
| 3 | 23·889 | Wood. |
| 4 | 1·405 | Arable. |
| 5 | ·171 | Road. |
| 6 | ·404 | Houses, gardens, &c. |
| 7 | ·623 | Arable. |
| 8 | ·463 | Arable. |
| 9 | 2·413 | Arable. |
| 10 | 2·461 | Arable. |
| 11 | 1·617 | Arable. |
| 12 | 2·489 | Arable, &c. |
| 13 | 3·755 | Arable. |
| 14 | 1·433 | Arable. |
| 15 | ·675 | Pasture. |
| 16 | 6·080 | Arable. |
| 17 | 1·119 | Wood. |
| 18 | 4·301 | Arable. |
| 19 | 7·464 | Arable. |
| 20 | ·412 | Houses, yards, &c. |
| 21 | 7·664 | Arable. |
| 22 | 6·628 | Arable. |
| 23 | 5·347 | Arable, &c. |
| 24 | ·429 | Arable. |
| 25 | ·177 | Houses, gardens, &c. |
| 26 | 2·966 | Arable. |
| 27 | 5·517 | Arable |
| 28 | ·406 | Houses, garden, &c. |
| 29 | 1·847 | Arable. |
| 30 | 2·399 | Arable, &c. |
| 31 | ·204 | Houses, garden, &c. |
| 32 | 1·093 | Arable. |
| 33 | ·118 | Road. |

| No. on Plan. | Area in Acres. | Remarks. | No. on Plan. | Area in Acres. | Remarks. |
|---|---|---|---|---|---|
| 34 | 2·538 | Arable. | 84 | 1·111 | Arable. |
| 35 | ·293 | Houses, garden, &c. | 85 | 4·146 | Arable. |
| 36 | 1·376 | Arable. | 86 | ·623 | Houses, garden, &c. |
| 37 | 2·478 | Arable. | 87 | 5·520 | Arable. |
| 38 | 2·150 | Arable. | 88 | ·114 | Arable. |
| 39 | 5·789 | Arable, &c. | 89 | 2·260 | Arable. |
| 40 | 1·688 | Arable. | 90 | 5·075 | Arable, &c. |
| 41 | ·192 | Houses, gardens, &c. | 91 | 3·003 | Arable. |
| 42 | 2·488 | Arable, &c. | 92 | 2·455 | Road. |
| 43 | 1·984 | Arable. | 93 | 1·885 | Arable. |
| 44 | 2·961 | Arable. | 94 | ·701 | Arable. |
| 45 | 6·976 | Arable, &c. | 95 | 3·798 | Arable. |
| 46 | 3·135 | Arable. | 96 | 2·969 | Arable, &c. |
| 47 | 4·069 | Arable, &c. | 97 | 1·657 | Arable. |
| 48 | 6·449 | Arable, &c. | 98 | 4·561 | Arable, &c. |
| 49 | ·825 | Road. | 99 | 8·832 | Arable, &c. |
| 50 | 6·348 | Arable. | 100 | 2·947 | Arable, &c. |
| 51 | 6·355 | Arable. | 101 | 3·817 | Arable, rough pasture, &c. |
| 52 | ·249 | Houses, garden, &c. | | | |
| 53 | 2·200 | Arable. | 102 | 3·674 | Arable, &c. |
| 54 | 3·679 | Arable. | 103 | 2·457 | Arable and rough pasture. |
| 55 | 2·028 | Arable. | | | |
| 56 | 1·673 | Arable. | 104 | 5·690 | Wood. |
| 57 | 2·971 | Arable. | 105 | 2·934 | Arable, &c. |
| 58 | 12·819 | Arable, &c. | 106 | 1·907 | Arable. |
| 59 | 7·363 | Arable, &c. | 107 | 1·587 | Arable, &c. |
| 60 | 1·377 | Arable. | 108 | 4·258 | Arable. |
| 61 | 3·098 | Arable. | 109 | ·288 | Houses, yards, &c. |
| 62 | 1·823 | Arable, &c. | 110 | 2·385 | Arable. |
| 63 | 4·453 | Arable and rough pasture. | 111 | 3·743 | Arable. |
| | | | 112 | 2·107 | Arable. |
| 64 | 1·283 | Arable. | 113 | 1·931 | Arable. |
| 65 | 2·633 | Arable, &c. | 114 | 5·253 | Arable. |
| 66 | 1·589 | Arable. | 115 | 5·055 | Arable and rough pasture. |
| 67 | 1·727 | Pasture, &c. | | | |
| 68 | ·135 | Arable. | 116 | ·242 | Arable. |
| 69 | 1·647 | Arable, &c. | 117 | ·753 | Wood. |
| 70 | 2·844 | Arable, &c. | 118 | 1·613 | Arable. |
| 71 | 2·801 | Arable. | 119 | 2·852 | Arable. |
| 72 | ·761 | Arable, &c. | 120 | 2·406 | Arable. |
| 73 | 1·232 | Arable, &c, | 121 | 3·305 | Arable. |
| 74 | 2·248 | Arable, &c. | 122 | 2·838 | Arable. |
| 75 | 1·443 | Arable. | 123 | 2·840 | Arable. |
| 76 | ·496 | Houses, arable, &c. | 124 | 4·860 | Arable. |
| 77 | 1·284 | Arable. | 125 | 14·085 | Arable, &c. |
| 78 | 3·967 | Arable. | 126 | 3·138 | Arable, |
| 79 | ·212 | Houses, gardens, &c. | 127 | 2·114 | Arable. |
| 80 | 8·696 | Arable, wood, &c. | 128 | ·633 | Houses, yards, &c, |
| 81 | 8·500 | Road. | 129 | ·183 | Stackyard. |
| 82 | 3·684 | Arable. | 130 | 1·792 | Arable. |
| 83 | ·531 | Houses, ornamental ground, &c. | 131 | ·720 | Arable, &c. |
| | | | 132 | ·985 | Arable. |

| No. on Plan. | Area in Acres. | Remarks. | No. on Plan. | Area in Acres. | Remarks. |
|---|---|---|---|---|---|
| 133 | ·390 | Houses, yards, &c. | 184 | 1·109 | Arable. |
| 134 | ·553 | Arable, &c. | 185 | ·388 | Road. |
| 135 | ·605 | Arable. | 186 | 3·650 | Arable. |
| 136 | ·479 | Houses, gardens, &c. | 187 | 5·635 | Arable. |
| 137 | 3·318 | Arable, &c. | 188 | ·624 | Arable. |
| 138 | 2·346 | Arable. | 189 | 1·678 | Arable. |
| 139 | ·579 | Wood. | 190 | ·528 | House, garden, &c. |
| 140 | 8·613 | Arable. | 191 | 3·800 | Arable. |
| 141 | 11·650 | Arable. | 192 | 1·361 | Road. |
| 142 | 11·396 | Arable. | 193 | 1·413 | Arable. |
| 143 | 8·977 | Arable, &c. | 194 | ·162 | Old quarry. |
| 144 | ·382 | Pasture. | 195 | ·334 | House, pasture, &c. |
| 145 | 2·504 | Arable. | 196 | 2·924 | Pasture. |
| 146 | ·489 | Arable. | 197 | 1·090 | Arable. |
| 147 | 1·077 | Water. | 198 | ·410 | Houses, arable, &c. |
| 148 | 2·086 | Arable. | 199 | ·581 | Road. |
| 149 | 1·084 | Arable, &c. | 200 | 1·480 | Arable. |
| 149a | ·035 | House, &c. | 201 | 3·445 | Arable, &c. |
| 150 | 5·398 | Arable. | 202 | 1·474 | Arable, &c. |
| 151 | ·802 | Arable. | 203 | ·094 | House, arable, &c. |
| 152 | ·234 | Arable. | 204 | ·010 | Road. |
| 153 | 1·646 | Arable, &c. | 205 | ·006 | Arable. |
| 154 | 5·751 | Arable, &c. | 206 | 1·256 | Arable. |
| 155 | ·694 | Houses, orchard, &c. | 207 | 1·430 | Arable, &c. |
| 156 | 5·204 | Arable. | 208 | 5·284 | Pasture, &c. |
| 157 | ·119 | House, yards, &c. | 209 | ·121 | House, garden, &c. |
| 158 | 2·907 | Arable. | 210 | 2·557 | Arable. |
| 159 | 4·942 | Arable, &c. | 211 | ·959 | Arable. |
| 160 | 4·171 | Wood. | 212 | 2·550 | Arable. |
| 161 | 2·407 | Arable. | 213 | ·957 | Arable. |
| 162 | 3·565 | Arable. | 214 | ·915 | Arable. |
| 163 | ·322 | Wood. | 215 | 1·846 | Arable, &c. |
| 164 | 3·477 | Arable. | 216 | 3·508 | Arable, &c. |
| 165 | 1·584 | Arable, &c. | 217 | 1·683 | Arable. |
| 166 | 1·097 | Arable. | 218 | ·801 | Arable. |
| 167 | ·712 | Arable. | 219 | ·919 | Arable, &c. |
| 168 | 1·241 | Arable. | 220 | 1·295 | Arable, &c. |
| 169 | 1·108 | Arable, &c. | 221 | ·657 | Arable. |
| 170 | 1·549 | Arable. | 222 | 1·534 | Arable, &c. |
| 171 | ·228 | Houses, yards, &c. | 223 | 1·504 | Arable. |
| 172 | ·667 | Arable. | 224 | 4·224 | Arable. |
| 173 | 1·015 | Arable. | 225 | 2·891 | Arable, &c. |
| 174 | 1·181 | Arable. | 226 | 3·309 | Arable, &c. |
| 175 | ·943 | Arable. | 227 | 9·177 | Pasture. |
| 176 | 2·010 | Arable, &c. | 228 | 4·457 | Rough pasture and furze. |
| 177 | 1·764 | Arable. | | | |
| 178 | 1·033 | Arable. | 229 | 3·529 | Arable. |
| 179 | 1·136 | Arable. | 230 | 3·152 | Wood. |
| 180 | 1·372 | Arable. | 231 | 1·784 | Arable. |
| 181 | 1·180 | Arable. | 232 | 1·771 | Arable. |
| 182 | ·896 | Arable. | 233 | 1·674 | Arable, &c. |
| 183 | ·926 | Arable. | 234 | 2·406 | Arable. |

| No. on Plan. | Area in Acres. | Remarks. | No. on Plan. | Area in Acres. | Remarks. |
|---|---|---|---|---|---|
| 235 | 2·394 | Arable. | 286 | 4·686 | Arable, &c. |
| 236 | 4·360 | Arable, &c. | 287 | 1·174 | Arable. |
| 237 | 2·673 | Arable, &c. | 288 | 2·058 | Arable, &c. |
| 238 | 2·764 | Arable, &c. | 289 | 2·285 | Arable. |
| 239 | 2·206 | Arable. | 290 | ·955 | Arable. |
| 240 | 3·859 | Arable, &c. | 291 | 1·634 | Arable. |
| 241 | ·402 | Houses, gardens, &c. | 292 | 1·434 | Pasture, &c. |
| 242 | 3·078 | Arable, &c. | 293 | 2·369 | Arable, &c. |
| 243 | 4·486 | Arable, &c. | 294 | 2·143 | Arable, &c. |
| 244 | 1·142 | Arable. | 295 | ·471 | Arable. |
| 245 | 1·924 | Arable, &c. | 296 | 1·483 | Arable. |
| 246 | 1·930 | Arable. | 297 | 5·724 | Pasture. |
| 247 | 5·235 | Arable, &c. | 298 | 4·426 | Arable, &c. |
| 248 | 4·350 | Arable, &c. | 299 | 9·365 | Arable. |
| 249 | 2·715 | Arable, &c. | 300 | ·377 | Wood. |
| 250 | 1·818 | Arable. | 301 | 3·270 | Arable. |
| 251 | 6·755 | Arable, &c. | 302 | 2·894 | Arable. |
| 252 | 9·960 | Arable. | 303 | ·719 | Pasture, &c. |
| 253 | 6·258 | Road. | 304 | 1·924 | Arable. |
| 254 | ·271 | House, gardens, &c. | 305 | 3·724 | Pasture. |
| 255 | ·381 | Arable. | 306 | 1·116 | Houses, yards, &c. |
| 256 | 2·071 | Arable, &c. | 307 | ·723 | Arable. |
| 257 | 7·649 | Arable, &c. | 308 | 5·409 | Arable, &c. |
| 258 | ·120 | Arable. | 309 | 8·281 | Arable. |
| 259 | 1·298 | Arable, &c. | 310 | 4·141 | Arable, &c. |
| 260 | 2·337 | Arable. | 311 | 2·860 | Arable. |
| 261 | 1·036 | Arable. | 312 | 2·176 | Arable. |
| 262 | 2·910 | Arable, &c. | 313 | 2·739 | Arable. |
| 263 | 4·202 | Pasture. | 314 | 8·437 | Arable. |
| 264 | ·288 | Houses, gardens, &c. | 315 | 1·154 | Arable, &c. |
| 265 | ·628 | Wood. | 316 | 4·723 | Arable, &c. |
| 266 | 2·074 | Arable, &c. | 317 | ·354 | Arable. |
| 267 | 5·065 | Arable, &c. | 318 | ·059 | Arable. |
| 268 | 2·120 | Arable. | 319 | 2·561 | Arable. |
| 269 | 1·272 | Pasture, &c. | 320 | 6·467 | Arable. |
| 270 | 3·122 | Arable. | 321 | 9·762 | Arable, &c. |
| 271 | ·512 | Arable. | 322 | 5·308 | Arable, &c. |
| 272 | ·363 | Pasture, &c. | 323 | ·431 | Houses, yards, &c. |
| 273 | 3·710 | Arable, &c. | 324 | 3·564 | Arable. |
| 274 | ·961 | Houses, orchard, &c. | 325 | 2·392 | Arable. |
| 275 | 6·285 | Arable, &c. | 326 | 4·595 | Arable. |
| 276 | ·399 | Arable, &c. | 327 | 2·717 | Arable. |
| 277 | ·759 | Road. | 328 | 3·468 | Arable. |
| 278 | ·732 | Arable. | 329 | 2·796 | Arable, &c. |
| 279 | 11·912 | Arable, &c. | 330 | 9·979 | Arable, &c. |
| 279a | 3·350 | Arable, &c. | 331 | 1·122 | Arable. |
| 280 | ·762 | Pasture. | 332 | 1·901 | Arable. |
| 281 | ·767 | Pasture, &c. | 333 | 15·433 | Arable, &c. |
| 282 | 2·794 | Arable. | 334 | 7·380 | Arable, &c. |
| 283 | 1·626 | Arable. | 335 | 4·117 | Arable, &c. |
| 284 | 2·230 | Arable. | 336 | 6·355 | Arable. |
| 285 | 5·746 | Arable, &c. | 337 | 4·587 | Arable. |

| No. on Plan. | Area in Acres. | Remarks. | No. on Plan. | Area in Acres. | Remarks. |
|---|---|---|---|---|---|
| 338 | 3·704 | Arable, &c. | 390 | ·250 | Houses, orchard, &c. |
| 339 | 5·814 | Arable, &c. | 391 | ·635 | Arable, &c. |
| 340 | 2·779 | Arable. | 392 | ·709 | Arable. |
| 341 | 5·232 | Arable, &c. | 393 | 2·599 | Arable. |
| 342 | 4·102 | Arable. | 394 | 2·041 | Arable, &c. |
| 343 | 1·864 | Arable, &c. | 395 | 3·582 | Arable. |
| 344 | ·599 | Houses, gardens, &c. | 396 | 2·400 | Arable. |
| 345 | 1·204 | Arable. | 397 | 5·667 | Arable. |
| 346 | 1·275 | Arable, &c. | 398 | 13·861 | Arable, &c. |
| 347 | 3·087 | Arable. | 399 | 4·068 | Arable, &c. |
| 348 | 3·322 | Arable. | 400 | 8·129 | Arable. |
| 349 | 2·528 | Arable, &c. | 401 | 4·911 | Arable. |
| 350 | ·623 | Brickfield. | 402 | 1·836 | Arable. |
| 351 | 1·968 | Arable. | 403 | 2·597 | Arable, &c. |
| 352 | ·805 | Arable. | 404 | 4·602 | Arable. |
| 353 | 1·095 | Arable, &c. | 405 | 1·421 | Arable, &c. |
| 354 | 3·464 | Arable, &c. | 406 | 1·658 | Arable. |
| 355 | 2·263 | Arable, &c. | 407 | ·162 | Houses, gardens, &c. |
| 356 | ·863 | Arable. | 408 | 2·157 | Arable. |
| 357 | ·374 | Road. | 409 | 2·839 | Arable. |
| 358 | ·191 | Houses, gardens, &c. | 410 | ·256 | House, garden, &c. |
| 359 | 1·569 | Arable. | 411 | 1·336 | Arable. |
| 360 | 1·535 | Pasture, &c. | 412 | 1·489 | Arable. |
| 361 | 1·968 | Arable, &c. | 413 | 4·933 | Arable. |
| 362 | 4·793 | Pasture, &c. | 414 | 1·903 | Arable. |
| 363 | 5·449 | Arable. | 415 | ·126 | Wood. |
| 364 | 6·436 | Arable, &c. | 416 | 3·490 | Arable. |
| 365 | 1·998 | Arable. | 417 | 2·315 | Arable. |
| 366 | ·181 | Houses, gardens, &c. | 418 | 1·171 | Arable, &c. |
| 367 | 28·557 | Rough pasture, &c. | 419 | 3·569 | Arable, &c. |
| 368 | 3·332 | Arable. | 420 | 1·117 | Arable. |
| 369 | ·280 | Arable. | 421 | ·570 | Arable. |
| 370 | 3·496 | Arable. | 422 | 1·061 | Arable. |
| 371 | ·150 | House, gardens, &c. | 423 | 3·962 | Pasture, &c. |
| 372 | ·426 | Road. | 424 | 4·459 | Arable, &c. |
| 373 | 3·137 | Arable, &c. | 425 | 3·213 | Arable, &c. |
| 374 | 4·463 | Arable. | 426 | 7·505 | Arable, &c. |
| 375 | 3·225 | Arable, &c. | 427 | 10·141 | Arable, &c. |
| 376 | 5·559 | Arable, &c. | 428 | 3·472 | Arable, &c. |
| 377 | 8·622 | Arable. | 429 | ·828 | Arable. |
| 378 | ·945 | Arable. | 430 | 2·974 | Arable, &c. |
| 379 | 1·461 | Arable, &c. | 431 | 5·046 | Arable. |
| 380 | 1·287 | Arable. | 432 | 4·958 | Arable and marsh. |
| 381 | 5·035 | Arable, &c. | 433 | 2·649 | Marsh and arable. |
| 382 | ·472 | Arable. | 434 | 5·201 | North Staffordshire Railway. |
| 383 | ·952 | Houses, yards, &c. | | | |
| 384 | 1·830 | Arable. | 435 | 1·589 | Arable, &c. |
| 385 | 2·934 | Arable. | 436 | ·139 | Road. |
| 386 | 2·112 | Arable. | 437 | 3·452 | Arable, &c. |
| 387 | 2·452 | Arable. | 438 | 3·434 | Arable. |
| 388 | ·689 | Arable, &c. | 439 | 7·888 | Arable, &c. |
| 389 | ·778 | Arable, &c. | 440 | 5·336 | Arable, &c. |

| No. on Plan. | Area in Acres. | Remarks. |
|---|---|---|
| 441 | 11·848 | Arable. |
| 442 | 2·668 | Road. |
| 443 | 6·657 | Arable, &c. |
| 444 | ·880 | Houses, garden, &c. |
| 445 | 2·693 | Arable. |
| 446 | 4·159 | Arable. |
| 447 | 4·039 | Arable. |
| 448 | 3·902 | Arable, &c. |
| 449 | 4·390 | Arable, &c. |
| 450 | 3·168 | Arable. |
| 451 | 6·643 | Arable. |
| 452 | 4·339 | Arable, &c. |
| 453 | 5·324 | Arable, &c. |
| 454 | ·244 | Houses, garden, &c. |
| 455 | ·310 | Arable. |
| 456 | 2·537 | Arable. |
| 457 | 6·993 | Arable, &c. |
| 458 | 3·775 | Arable. |
| 459 | 1·852 | Arable. |
| 460 | 4·945 | Arable. |
| 461 | ·055 | Arable. |
| 462 | 4·677 | Arable. |
| 463 | ·110 | Pasture. |
| 464 | 5·509 | Rudyard Reservoir. |
| 465 | 1·681 | Arable. |
| 466 | ·910 | Arable. |
| 467 | 1·097 | Arable. |
| 468 | 2·020 | Arable. |
| 469 | 2·200 | Arable. |
| 470 | ·622 | Arable. |
| 471 | 2·599 | Arable. |
| 472 | ·443 | Arable. |
| 473 | ·050 | Arable. |
| 474 | ·864 | Arable, &c. |
| 475 | ·085 | House, garden, &c. |
| 476 | 1·707 | Arable. |
| 477 | 3·227 | Arable, &c. |
| 478 | 6·499 | Wood. |
| 479 | ·680 | Arable, &c. |
| 480 | ·345 | Arable. |
| 481 | 3·794 | Arable. |
| 482 | 1·222 | Wood. |
| 483 | ·563 | Pasture. |
| | 1390·341 | |

## RECAPITULATION.

| | |
|---|---|
| 1353·521 | Land. |
| 25·033 | Roads. |
| 5·201 | Railway. |
| 6·586 | Water. |
| 1390·341 | Total area of the Township of Rushton James. |

## TOWNSHIP OF HEATON.

| No. on Plan. | Area in Acres. | Remarks. |
|---|---|---|
| 1 | 2·992 | Arable, &c. |
| 2 | ·114 | Road. |
| 3 | 4·439 | Arable, &c. |
| 4 | ·174 | Houses, yards, &c. |
| 5 | 2·733 | Arable. |
| 6 | 2·175 | Arable. |
| 7 | 4·943 | Arable, &c. |
| 8 | ·922 | Wood. |
| 9 | 1·799 | Arable. |
| 10 | ·899 | Arable. |
| 11 | ·979 | Arable. |
| 12 | 5·871 | Arable and rough pasture. |
| 13 | 6·827 | Arable. |
| 14 | 8·616 | Wood. |
| 15 | 8·517 | Arable, &c. |
| 16 | 3·008 | Arable, &c. |
| 17 | 5·909 | Arable. |
| 18 | 6·210 | Arable. |
| 19 | 42·052 | Pasture. |
| 20 | ·991 | Arable. |
| 21 | ·717 | Arable. |
| 22 | 3·527 | Arable, &c. |
| 23 | 4·475 | Arable, &c. |
| 24 | 27·133 | Wood. |
| 25 | 8·370 | Arable. |
| 26 | 17·028 | Arable, &c. |
| 27 | 2·705 | Arable, &c. |
| 28 | 1·035 | Houses, gardens, &c. |
| 29 | 26·171 | Rocky pasture. |
| 30 | 9·924 | Wood. |
| 31 | 2·937 | Arable, &c. |
| 32 | 3·149 | Arable. |
| 33 | 4·880 | Arable. |

| No. on Plan. | Area in Acres. | Remarks. | No. on Plan. | Area in Acres. | Remarks. |
|---|---|---|---|---|---|
| 34 | 1·091 | Arable, &c. | 84 | 6·489 | Arable, &c. |
| 35 | ·757 | Arable. | 85 | 1·043 | Slope, &c. |
| 36 | 1·374 | Arable, &c. | 86 | 2·404 | Arable. |
| 37 | ·511 | Arable. | 87 | 8·855 | Arable, &c. |
| 38 | ·289 | Houses, gardens, &c. | 88 | 6·653 | Arable. |
| 39 | ·269 | Pond. | 89 | 15·145 | Wood. |
| 40 | ·232 | House, gardens, &c. | 90 | 3·750 | Arable. |
| 41 | ·789 | Arable. | 91 | 3·887 | Arable, &c. |
| 42 | ·639 | Houses, gardens, &c. | 92 | 1·385 | Wood. |
| 43 | ·848 | Arable. | 93 | 3·873 | Arable, &c. |
| 44 | ·945 | Arable. | 93a | ·556 | Slope, &c. |
| 45 | 1·173 | Wood. | 94 | 2·681 | Water. |
| 46 | ·611 | Arable. | 95 | 11·337 | Arable, &c. |
| 47 | ·452 | Wood. | 96 | 3·412 | Arable, wood, &c. |
| 48 | 1·228 | Arable, &c. | 96a | ·600 | Wood. |
| 49 | ·869 | Houses, gardens, &c. | 97 | 2·848 | Pasture, &c. |
| 50 | ·588 | Houses, wood, &c. | 98 | ·602 | Slopes, &c. |
| 51 | ·435 | Wood. | 99 | 3·852 | Arable, &c. |
| 52 | 1·397 | Arable, &c. | 100 | 2·255 | Arable. |
| 53 | ·248 | Houses, ornamental ground, &c. | 101 | 3·255 | Arable. |
| 54 | 1·204 | Wood. | 102 | 1·275 | Slopes, &c. |
| 55 | 7·629 | Arable, &c. | 103 | 3·947 | Arable. |
| 56 | 24·449 | Arable, &c. | 104 | 6·413 | Arable, &c. |
| 57 | ·209 | Houses, gardens, &c. | 105 | ·762 | Pasture, &c. |
| 58 | ·370 | Wood. | 106 | 1·130 | Arable. |
| 59 | 9·925 | Arable, &c. | 107 | 1·856 | Arable. |
| 60 | 1·230 | Wood. | 108 | 3·481 | Arable, &c. |
| 61 | ·332 | Road. | 109 | 7·578 | Arable, &c. |
| 62 | 8·031 | Arable. | 110 | 2·732 | Arable. |
| 63 | 2·762 | Arable. | 111 | ·514 | Slope, &c. |
| 64 | 8·107 | Ornamental ground. | 112 | 2·915 | Arable. |
| 65 | ·102 | Rough pasture. | 113 | 3·641 | Arable, &c. |
| 66 | 3·052 | Arable, &c. | 114 | 2·840 | Arable. |
| 67 | 3·086 | Arable. | 115 | 3·546 | Arable. |
| 68 | 3·650 | Arable. | 116 | 1·836 | Arable. |
| 69 | 5·622 | Arable, &c. | 117 | ·410 | Slope, &c. |
| 70 | 7·225 | Arable, &c. | 118 | ·494 | Water. |
| 71 | ·869 | Road. | 119 | ·202 | Slope. |
| 72 | ·211 | House, gardens, &c. | 120 | 2·832 | Arable. |
| 73 | ·168 | Wood. | 121 | 21·715 | Wood, &c. |
| 74 | 96·490 | Ornamental ground, &c. | 122 | 6·027 | Arable. |
| 75 | ·232 | Wood, &c. | 123 | ·360 | Houses, garden, &c. |
| 76 | 5·738 | Wood, &c. | 124 | 6·458 | Arable. |
| 77 | 1·395 | Arable. | 125 | 2·964 | Arable, &c. |
| 78 | 3·560 | Arable. | 126 | 8·306 | Arable, &c. |
| 79 | 3·711 | Arable, &c. | 127 | 3·382 | Arable, &c. |
| 80 | 3·341 | Arable. | 128 | 13·201 | Arable, &c. |
| 81 | ·057 | Bushes, &c. | 129 | ·418 | Arable. |
| 82 | ·536 | River Dane. | 130 | 1·467 | Houses, yards, &c. |
| 83 | ·464 | Wood. | 131 | 4·297 | Arable, &c. |
| | | | 132 | 6·471 | Arable. |
| | | | 133 | 5·302 | Arable. |

| No. on Plan. | Area in Acres. | Remarks. | No. on Plan. | Area in Acres. | Remarks. |
|---|---|---|---|---|---|
| 134 | 3·413 | Arable. | 186 | 2·923 | Arable, &c. |
| 135 | 1·484 | Houses, yards, &c. | 187 | 4·581 | Arable. |
| 136 | ·420 | Pasture. | 188 | 1·720 | Arable. |
| 137 | 11·107 | Arable. | 189 | 6·613 | Arable, &c. |
| 138 | 7·427 | Arable. | 190 | 7·055 | Wood, &c. |
| 139 | ·879 | Wood. | 191 | ·949 | Arable, &c. |
| 140 | 3·057 | Arable. | 192 | ·198 | Wood. |
| 141 | 2·643 | Arable. | 193 | 6·034 | Arable. |
| 142 | ·382 | Wood. | 194 | ·229 | Wood. |
| 143 | 2·057 | Arable. | 195 | ·246 | Wood. |
| 144 | 4·813 | Arable. | 196 | 1·175 | Wood. |
| 145 | 4·178 | Arable. | 197 | 12·879 | Arable, &c. |
| 146 | ·940 | Arable. | 198 | ·799 | Wood. |
| 147 | ·398 | Houses, yards, &c. | 199 | 1·676 | Wood. |
| 148 | 1·863 | Arable. | 200 | ·346 | Pond. |
| 149 | 3·053 | Arable. | 201 | ·376 | Ponds. |
| 150 | 6·442 | Wood. | 202 | ·358 | Wood. |
| 151 | 9·607 | Arable, &c. | 203 | 1·442 | Wood. |
| 152 | 7·019 | Arable. | 204 | 1·532 | Houses, yards, &c. |
| 153 | 6·106 | Arable, &c. | 205 | ·476 | Pond. |
| 154 | 2·208 | Arable. | 206 | 10·342 | Wood, &c. |
| 155 | 1·375 | Arable. | 207 | ·535 | Garden, &c. |
| 156 | 11·652 | Arable, &c. | 208 | 9·408 | Arable. |
| 157 | 8·465 | Arable, &c. | 209 | 3·160 | Arable. |
| 158 | 2·691 | Arable. | 210 | ·619 | Road. |
| 159 | ·728 | Furze, &c. | 211 | ·588 | Garden. |
| 160 | 3·630 | Arable. | 212 | 4·300 | Arable, &c. |
| 161 | 9·075 | Arable, &c. | 213 | 3·095 | Arable. |
| 162 | 2·764 | Arable. | 214 | 6·367 | Arable, &c. |
| 163 | 5·220 | Arable, &c. | 215 | 4·148 | Arable, &c. |
| 164 | ·233 | House, garden, &c. | 216 | 15·824 | Wood. |
| 165 | 3·042 | Arable, &c. | 217 | 4·284 | Arable. |
| 166 | 2·786 | Arable, &c. | 218 | 1·150 | Arable. |
| 167 | 5·048 | Arable, &c. | 219 | ·451 | House, yard, &c. |
| 168 | 2·232 | Arable. | 220 | 3·664 | Arable. |
| 169 | 1·015 | Road. | 221 | 4·912 | Arable, &c. |
| 170 | 4·334 | Arable. | 222 | 6·134 | Pasture, &c. |
| 171 | ·648 | Arable, &c. | 223 | 1·240 | Arable. |
| 172 | ·355 | Orchard. | 224 | 5·909 | Arable, &c. |
| 173 | 3·637 | Arable, &c. | 225 | 2·131 | Arable. |
| 174 | ·376 | Arable. | 226 | ·591 | Houses, orchard, &c. |
| 175 | 1·164 | Houses, yards, &c. | 227 | ·102 | Road. |
| 176 | 2·054 | Arable. | 228 | 3·902 | Arable. |
| 177 | 6·237 | Arable, &c. | 229 | ·333 | Pond. |
| 178 | 8·506 | Arable, &c. | 230 | ·284 | Wood. |
| 179 | 3·542 | Arable. | 231 | 2·113 | Arable. |
| 180 | 2·842 | Arable. | 232 | ·900 | Wood. |
| 181 | 15·391 | Arable. | 233 | 7·041 | Wood, &c. |
| 182 | 2·126 | Arable | 234 | 1·777 | Pond. |
| 183 | 1·195 | Pasture, &c. | 235 | 2·872 | Wood. |
| 184 | ·564 | Houses, yards, &c. | 236 | 18·553 | Arable. |
| 185 | 4·098 | Arable. | 237 | 6·479 | Arable, &c. |

| No. on Plan. | Area in Acres. | Remarks. | No. on Plan. | Area in Acres. | Remarks. |
|---|---|---|---|---|---|
| 238 | 32·997 | Arable, &c. | 290 | 3·865 | Arable. |
| 239 | 3·233 | Wood. | 291 | 4·879 | Arable. |
| 240 | 6·253 | Arable. | 292 | 3·170 | Wood. |
| 241 | 7·646 | Wood. | 293 | ·484 | Bushes. |
| 242 | 4·092 | Road. | 294 | 6·412 | Arable. |
| 243 | ·306 | Arable. | 295 | 5·845 | Arable. |
| 244 | 2·201 | Wood. | 296 | ·843 | Arable. |
| 245 | ·498 | Houses, yards, &c. | 297 | 1·656 | Arable. |
| 246 | ·679 | Arable. | 298 | 7·419 | Arable. |
| 247 | ·820 | Arable. | 299 | 1·001 | Wood. |
| 248 | ·288 | House and yard. | 300 | 2·957 | Arable. |
| 249 | ·843 | Houses, orchard, &c. | 301 | 1·110 | Wood. |
| 250 | 22·917 | Arable. | 302 | ·278 | House, arable, &c. |
| 251 | 1·217 | Wood. | 303 | ·176 | Houses, yards, &c. |
| 252 | ·985 | Arable. | 304 | 8·330 | Road. |
| 253 | 11·362 | Arable. | 305 | 3·068 | Arable. |
| 254 | 3·308 | Arable, &c. | 306 | 2·580 | Arable, &c. |
| 255 | 4·151 | Arable. | 307 | 5·364 | Arable. |
| 256 | 4·211 | Arable, &c. | 308 | 3·205 | Arable. |
| 257 | 5·509 | Arable. | 309 | ·821 | Arable. |
| 258 | 2·554 | Arable. | 310 | ·710 | Arable. |
| 259 | 43·144 | Arable, &c. | 311 | ·483 | Houses, arable, &c. |
| 260 | 3·059 | Arable. | 312 | 3·437 | Arable. |
| 261 | 7·973 | Arable. | 313 | 8·207 | Arable, &c. |
| 262 | ·388 | Wood. | 314 | 3·270 | Arable. |
| 263 | ·588 | Wood. | 315 | 7·411 | Arable, &c. |
| 264 | 1·081 | Wood. | 316 | 6·809 | Arable, &c. |
| 265 | 6·027 | Wood. | 317 | ·361 | Arable. |
| 266 | 1·360 | Arable, &c. | 318 | 2·311 | Arable. |
| 267 | ·053 | House, &c. | 319 | 1·347 | Arable. |
| 268 | ·911 | Arable. | 320 | 1·986 | Arable, &c. |
| 269 | 1·806 | Arable, &c. | 321 | ·221 | Houses, gardens, &c. |
| 270 | 1·327 | Arable. | 322 | ·570 | Arable. |
| 271 | ·100 | Houses, garden, &c. | 323 | ·946 | Arable, &c. |
| 272 | 1·052 | Arable. | 324 | ·121 | Garden. |
| 273 | 7·276 | Arable, &c. | 325 | 1·275 | Arable, &c. |
| 274 | 3·057 | Arable, &c. | 326 | 2·287 | Arable. |
| 275 | ·674 | Arable. | 327 | 3·020 | Arable. |
| 276 | ·470 | Houses, gardens, &c. | 328 | ·923 | Arable, &c. |
| 277 | 1·899 | Arable. | 329 | ·107 | Houses, gardens, &c. |
| 278 | 5·046 | Arable. | 330 | 1·567 | Arable. |
| 279 | 6 193 | Arable. | 331 | 3·676 | Arable, &c. |
| 280 | 5·410 | Arable. | 332 | 4·237 | Arable, &c. |
| 281 | 5·514 | Arable. | 333 | 3·598 | Arable, &c. |
| 282 | ·458 | Wood. | 334 | 1·460 | Arable, &c. |
| 283 | ·891 | Arable. | 335 | 1·850 | Arable, &c. |
| 284 | 10·661 | Arable, &c. | 336 | 3·616 | Arable. |
| 285 | 6·868 | Wood. | 337 | 1·820 | Arable, &c. |
| 286 | 1·659 | Wood. | 338 | ·118 | Garden. |
| 287 | ·869 | Wood. | 339 | ·887 | Arable, &c. |
| 288 | 4·473 | Pasture, &c. | 340 | 4·632 | Arable. |
| 289 | 1·370 | Arable. | 341 | 2·469 | Arable. |

| No. on Plan. | Area in Acres. | Remarks. | No on Plan. | Area in Acres. | Remarks. |
|---|---|---|---|---|---|
| 342 | ·129 | Houses, gardens, &c. | 393 | ·799 | Arable. |
| 343 | ·260 | Arable, &c. | 394 | 4·498 | Arable, &c. |
| 344 | 6·832 | Arable, &c. | 395 | 1·151 | Arable, &c. |
| 345 | 5·999 | Arable. | 396 | ·631 | Arable, &c. |
| 346 | ·494 | Road. | 397 | 1·318 | Arable, &c. |
| 347 | ·711 | Arable. | 398 | 5·779 | Arable. |
| 348 | ·925 | Arable. | 399 | 3·534 | Arable. |
| 349 | ·442 | House, orchard, &c. | 400 | 5·791 | Rough pasture. |
| 350 | ·502 | Houses, orchard, &c. | 401 | 2·573 | Arable. |
| 351 | ·549 | Arable, &c. | 402 | 2·369 | Arable. |
| 352 | 7·123 | Arable. | 403 | 2·020 | Arable. |
| 353 | 10·916 | Arable. | 404 | 4·971 | Arable, &c. |
| 354 | 3·176 | Arable, &c. | 405 | 1·252 | Road. |
| 355 | ·620 | Wood. | 406 | 1·859 | Rough pasture, &c. |
| 356 | 2·449 | Arable. | 407 | 1·618 | Furze. |
| 357 | 3·392 | Arable. | 408 | ·096 | House and garden. |
| 358 | 4·777 | Arable. | 409 | 1·154 | Rough pasture, &c. |
| 359 | 7·901 | Arable, &c. | 410 | ·829 | Pasture, &c. |
| 360 | 5·463 | Arable. | 411 | 5·628 | Arable, &c. |
| 361 | 4·183 | Arable, &c. | 412 | ·226 | Arable. |
| 362 | ·788 | Houses, yards, &c. | 413 | ·294 | Houses, gardens, &c. |
| 363 | 3·320 | Arable. | 414 | 4·107 | Rough pasture, &c. |
| 364 | 6·996 | Arable, &c. | 415 | 5·044 | Arable. |
| 365 | ·792 | House, arable, &c. | 416 | ·739 | Wood. |
| 366 | 5·583 | Arable. | 417 | 5·034 | Arable, &c. |
| 367 | 2·162 | Arable. | 418 | 4·413 | Arable and rough pasture. |
| 368 | 1·395 | Arable, &c. | | | |
| 369 | ·130 | House, garden, &c. | 419 | 4·560 | Road. |
| 370 | ·740 | Road. | 420 | 1·967 | Arable, &c. |
| 371 | 5·681 | Arable. | 421 | 2·115 | Arable. |
| 372 | 8·205 | Arable. | 422 | 2·600 | Arable. |
| 373 | 1·896 | Arable. | 423 | 2·466 | Arable. |
| 374 | 4·156 | Arable. | 424 | 1·079 | Pond. |
| 375 | 4·622 | Arable, &c. | 425 | 1·076 | Wood. |
| 376 | 4·819 | Arable. | 426 | 6·311 | Arable. |
| 377 | 8·260 | Arable. | 427 | 3·216 | Arable. |
| 378 | ·286 | Old quarry. | 428 | ·154 | Houses, gardens, &c. |
| 379 | 2·715 | Arable, &c. | 429 | 3·021 | Arable. |
| 380 | 2·733 | Arable. | 430 | 9·502 | Arable, &c. |
| 381 | 2·330 | Arable. | 431 | 2·154 | Wood. |
| 382 | ·271 | Road. | 432 | 1·035 | Arable, &c. |
| 383 | 3·729 | Arable. | 433 | 1·148 | Arable. |
| 384 | 1·949 | Road. | 434 | ·735 | Houses, gardens, &c. |
| 385 | 10·529 | Arable, &c. | 435 | ·404 | Houses, gardens, &c. |
| 386 | ·244 | Houses, gardens, &c. | 436 | ·200 | Road. |
| 387 | 1·134 | Arable. | 437 | ·919 | Arable, &c. |
| 388 | ·228 | Arable. | 438 | 1·557 | Arable. |
| 389 | 2·064 | Arable. | 439 | ·213 | Arable, &c. |
| 390 | 8·195 | Arable. | 440 | ·530 | Arable. |
| 390a | ·031 | Gardens, &c. | 441 | 7·145 | Arable, &c. |
| 391 | ·104 | Road. | 442 | 1·284 | Arable, &c. |
| 392 | ·127 | House and garden. | 443 | 1·270 | Wood. |

| No. on Plan. | Area in Acres. | Remarks. | No. on Plan. | Area in Acres. | Remarks. |
|---|---|---|---|---|---|
| 444 | 2·214 | Arable. | 496 | 2·141 | Arable. |
| 445 | 3·072 | Arable. | 497 | 5·441 | Arable. |
| 446 | 6·865 | Arable, &c. | 498 | 1·559 | Arable, &c. |
| 447 | 4·729 | Arable. | 499 | ·291 | Road. |
| 448 | 6·757 | Arable. | 500 | ·333 | Wood. |
| 449 | 8·318 | Arable. | 501 | 1·057 | Arable, &c. |
| 450 | 1·000 | Arable, &c. | 502 | ·427 | Wood. |
| 451 | ·119 | Houses, gardens, &c. | 503 | 2·508 | Arable. |
| 452 | ·470 | Arable, &c. | 504 | ·108 | Wood. |
| 453 | ·737 | Arable, &c. | 505 | 4·402 | Arable. |
| 454 | 1·887 | Arable. | 506 | 6·021 | Arable. |
| 455 | ·172 | Garden. | 507 | ·680 | Wood. |
| 456 | ·827 | Arable. | 508 | 6·193 | Arable, &c. |
| 457 | 1·184 | Arable, &c. | 509 | ·174 | Arable. |
| 458 | 3·572 | Arable. | 510 | 8·407 | Arable. |
| 459 | 7·550 | Arable, &c. | 511 | 7·882 | Arable, &c. |
| 460 | 2·090 | Arable, &c. | 512 | ·436 | Arable. |
| 461 | ·949 | Houses, gardens, &c. | 513 | 4·780 | Arable. |
| 462 | 1·190 | Arable, &c. | 514 | 4·959 | Arable, &c. |
| 463 | 5·905 | Arable, &c. | 515 | 4·360 | Arable. |
| 464 | 4·088 | Arable, &c. | 516 | 5·616 | Wood. |
| 465 | 2·105 | Arable. | 517 | 3·725 | Arable. |
| 466 | ·099 | Road. | 518 | ·993 | Wood. |
| 467 | 1·167 | Arable. | 519 | 5·317 | Arable. |
| 468 | ·498 | Arable. | 520 | 3·011 | Arable. |
| 469 | 2·488 | Arable, &c. | 521 | 3·017 | Arable. |
| 470 | ·472 | Houses, gardens, &c. | 522 | 1 022 | Wood. |
| 471 | 1·411 | Arable, &c. | 523 | 9·097 | Arable, &c. |
| 472 | ·649 | Houses, arable, &c. | 524 | 3·732 | Road. |
| 473 | 1·844 | Arable, &c. | 525 | 4·886 | Arable. |
| 474 | ·568 | Rough pasture, &c. | 526 | 3·323 | Arable. |
| 475 | ·221 | Houses, gardens, &c. | 527 | 1·903 | Road. |
| 476 | 1·179 | Arable. | 528 | 3·144 | Arable. |
| 477 | 1·150 | Arable, &c. | 529 | 5·500 | Arable. |
| 478 | ·622 | Arable. | 530 | 3·315 | Arable. |
| 479 | ·554 | Arable. | 531 | 10·010 | Arable, &c. |
| 480 | 2·095 | Arable. | 532 | 6·096 | Arable. |
| 481 | ·361 | Arable. | 533 | 2·767 | Arable. |
| 482 | 1·445 | Arable. | 534 | 5·730 | Arable, &c. |
| 483 | ·809 | Arable. | 535 | 12·952 | Arable. |
| 484 | 1·143 | Arable. | 536 | ·260 | Pasture. |
| 485 | 3·002 | Arable. | 537 | 1·322 | Pasture, &c. |
| 486 | ·422 | Arable. | 538 | ·524 | Houses, yards, &c. |
| 487 | ·418 | Arable, &c. | 539 | 4·295 | Arable. |
| 488 | ·799 | Arable. | 540 | ·518 | Road. |
| 489 | 2·464 | Arable. | 541 | 4·139 | Arable. |
| 490 | 2·189 | Arable. | 542 | 5·581 | Arable. |
| 491 | 4·561 | Arable. | 543 | 3·847 | Arable. |
| 492 | 3·279 | Arable. | 544 | 3·289 | Arable. |
| 493 | 4·675 | Arable, &c. | 545 | 4·970 | Arable, &c. |
| 494 | 4·108 | Arable, &c. | 546 | 2·370 | Arable. |
| 495 | 8·381 | Arable. | 547 | 3·922 | Arable. |

| No. on Plan | Area in Acres. | Remarks. | No. on Plan. | Area in Acres. | Remarks. |
|---|---|---|---|---|---|
| 548 | ·841 | Arable, &c. | 600 | 1·515 | Arable. |
| 549 | ·206 | Houses, yards, &c. | 601 | 3·535 | Pasture. |
| 550 | 6·120 | Arable. | 602 | 7·445 | Arable. |
| 551 | 1·085 | Arable, &c. | 603 | 3·340 | Arable. |
| 552 | ·328 | Houses, wood, &c. | 604 | ·865 | Houses, yards, &c. |
| 553 | ·224 | Wood. | 605 | ·441 | Arable. |
| 554 | 1·433 | Arable, &c. | 606 | 4·758 | Arable. |
| 555 | ·245 | Wood. | 607 | ·288 | Road. |
| 556 | ·192 | Wood. | 608 | 1·397 | Arable, &c. |
| 557 | ·164 | House, wood, &c. | 609 | 3·453 | Arable, &c. |
| 558 | ·885 | Arable, &c. | 610 | 2·364 | Arable. |
| 559 | 2·582 | Arable. | 611 | 2·098 | Arable, &c. |
| 560 | 1·459 | Rough pasture, &c. | 612 | 7·311 | Arable. |
| 561 | 1·391 | Arable. | 613 | 3·911 | Arable. |
| 562 | ·136 | House, garden, &c. | 614 | 4·443 | Arable. |
| 563 | ·850 | Houses, arable, &c. | 615 | 5·532 | Road. |
| 564 | 1·451 | Arable. | 616 | 7·375 | Pasture. |
| 565 | 1·927 | Arable, &c. | 617 | 5·391 | Arable. |
| 566 | 4·387 | Arable, &c. | 618 | 4·531 | Arable. |
| 567 | 2·797 | Arable. | 619 | 6·889 | Pasture. |
| 568 | 1·539 | Arable. | 620 | 7·317 | Arable. |
| 569 | 4·549 | Arable, &c. | 621 | 4·812 | Pasture. |
| 570 | ·428 | Wood. | 622 | 2·243 | Arable. |
| 571 | ·307 | Wood. | 623 | 2·129 | Arable. |
| 572 | 3·552 | Arable, &c. | 624 | 2·119 | Road. |
| 573 | 4·013 | Arable. | 625 | ·984 | Arable. |
| 574 | 6·425 | Arable, &c. | 626 | ·979 | Arable. |
| 575 | ·813 | Houses, orchard, &c. | 627 | ·965 | Arable, &c. |
| 576 | ·973 | Arable. | 628 | ·969 | Arable, &c. |
| 577 | 6·585 | Arable. | 629 | ·593 | Arable. |
| 578 | 9·963 | Arable, &c. | 630 | 3·924 | Arable, &c. |
| 579 | ·554 | Road. | 631 | ·193 | Gardens. |
| 580 | ·378 | Wood. | 632 | 1·036 | Arable. |
| 581 | 4·212 | Arable, &c. | 633 | 1·384 | Arable. |
| 582 | 2·529 | Arable. | 634 | 1·315 | Arable. |
| 583 | 5·191 | Arable, &c. | 635 | ·200 | Wood. |
| 584 | 2·730 | Arable. | 636 | 5·314 | Arable, &c. |
| 585 | 2·494 | Arable. | 637 | 2·007 | Pasture. |
| 586 | 18·587 | Pasture, &c. | 638 | 1·718 | Arable. |
| 587 | 4·250 | Arable. | 639 | 5·878 | Arable. |
| 588 | 2·528 | Wood. | 640 | ·732 | Wood. |
| 589 | ·749 | Wood. | 641 | 2·701 | Arable. |
| 590 | 4·718 | Arable, &c. | 642 | ·422 | Wood. |
| 591 | 1·280 | Arable. | 643 | 2·606 | Arable. |
| 592 | 11·126 | Pasture. | 644 | 4·517 | Arable. |
| 593 | ·170 | Garden. | 645 | ·584 | Wood. |
| 594 | ·230 | Arable. | 646 | 8·878 | Arable, &c. |
| 595 | ·156 | House, &c. | 647 | 2·183 | Arable. |
| 596 | 1·600 | Arable. | 648 | ·471 | Houses, garden, &c. |
| 597 | ·438 | Arable. | 649 | 2·339 | Arable. |
| 598 | 13·370 | Rough pasture. | 650 | 1·782 | Arable. |
| 599 | 1·835 | Pasture. | 651 | 2·374 | Arable, &c. |

| No. on Plan. | Area in Acres. | Remarks. |
|---|---|---|
| 652 | 4·005 | Arable, &c. |
| 653 | 1·040 | Arable, &c. |
| 653a | 6·930 | Arable. |
| 654 | ·769 | Arable, &c. |
| 655 | ·412 | Houses, yards, &c. |
| 656 | ·372 | Wood. |
| 657 | 17·770 | Arable, rough pasture, &c. |
| 658 | 2·062 | Pasture. |
| 659 | 36·938 | Rough pasture, &c. |
| 660 | 5·609 | Arable, &c. |
| 661 | ·488 | Houses, garden, &c. |
| 662 | 5·309 | Arable. |
| 663 | ·686 | Road. |
| 664 | 3·694 | Arable. |
| 665 | 2·306 | Arable. |
| 666 | 1·465 | Wood. |
| 667 | 3·141 | Arable. |
| 668 | 3·599 | Arable. |
| 669 | 3·124 | Arable. |
| 670 | 3·551 | Arable. |
| 671 | ·367 | Wood. |
| 672 | 8·241 | Wood. |
| 673 | 3·560 | Arable and rough pasture. |
| 674 | 5·957 | Arable. |
| 675 | 5·399 | Arable and rough pasture. |
| 676 | 9·283 | Wood. |
| 677 | 3·104 | Arable. |
| 678 | ·929 | Wood. |
| 679 | 9·044 | Wood. |
| 680 | 1·666 | Arable. |
| 681 | ·403 | Wood. |
| 682 | 10·158 | Arable, &c. |
| 683 | 5·228 | Arable. |
| 684 | 1·829 | Houses, yards, &c. |
| 685 | 5·952 | Arable. |
| 686 | 4·613 | Arable. |
| 687 | 6·524 | Arable, &c. |
| 688 | ·478 | Arable, &c. |
| 689 | 3·412 | Road. |
| 690 | ·517 | Wood. |
| 691 | ·431 | Arable. |
| 692 | 5·088 | Arable. |
| 693 | 5·553 | Arable. |
| 694 | 15·151 | Arable. |
| 695 | 1·420 | Wood. |
| 696 | ·631 | Wood. |
| 697 | 1·254 | Wood. |
| 698 | 2·562 | Arable. |
| 699 | 11·585 | Arable. |
| 700 | 8·222 | Wood. |
| 701 | 6·166 | Arable. |
| 702 | 16·671 | Arable, &c. |
| 703 | 35·132 | Pasture, &c. |
| 704 | ·488 | Wood. |
| 705 | 7·088 | Arable. |
| 706 | ·429 | Road. |
| 707 | 7·986 | Wood. |
| 708 | 7·841 | Arable, &c. |
| 709 | ·140 | Arable. |
| 710 | 3·312 | Arable. |
| 711 | 8·357 | Arable. |
| 712 | 12·513 | Arable, &c. |
| 713 | 5·420 | Wood. |
| 714 | 13·843 | Pasture. |
| 715 | 1·111 | Wood. |
| | 2689·158 | |

## RECAPITULATION.

| | |
|---|---|
| 2636·185 | Land. |
| 44·606 | Roads. |
| 8·367 | Water. |
| 2689·158 | Total area of the Township of Heaton. |

## TOWNSHIP OF RUDYARD.

| | | |
|---|---|---|
| 1 | 2·781 | Arable. |
| 2 | ·425 | Wood. |
| 3 | ·287 | Wood. |
| 4 | 2·079 | Arable. |
| 5 | 8·603 | Arable. |
| 6 | 1·075 | Arable. |
| 7 | ·477 | Arable. |
| 8 | ·914 | Houses, yards, &c. |
| 9 | 3·021 | Arable. |
| 10 | 2·802 | Wood. |
| 11 | ·629 | Arable. |
| 12 | 3·028 | Pasture, &c. |
| 13 | 5·126 | Arable. |
| 14 | 5·789 | Arable, &c. |

| No. on Plan. | Area in Acres. | Remarks. | No. on Plan. | Area in Acres. | Remarks. |
|---|---|---|---|---|---|
| 15 | 6·569 | Arable, &c. | 67 | 9·986 | Arable, &c. |
| 16 | ·430 | Wood. | 68 | 10·101 | Arable. |
| 17 | 5·675 | Arable. | 69 | 6·045 | Arable. |
| 18 | 4·667 | Arable, &c. | 70 | 13·195 | Arable, rough pasture, &c. |
| 19 | 4·951 | Arable. | | | |
| 20 | 5·592 | Arable. | 71 | 20·503 | Arable, &c. |
| 21 | 2·773 | Arable, &c. | 72 | ·343 | Wood. |
| 22 | 5·543 | Arable, &c. | 72a | ·167 | Wood. |
| 23 | 5·464 | Arable, &c. | 73 | 12·168 | Arable. |
| 24 | 5·316 | Arable. | 74 | ·166 | Arable. |
| 25 | 1·448 | Pasture. | 75 | 12·920 | Arable. |
| 26 | 5·576 | Arable. | 76 | 7·814 | Arable. |
| 27 | 9·349 | Arable. | 77 | 10·263 | Arable. |
| 28 | 7·673 | Arable. | 78 | 5·289 | Arable, &c. |
| 29 | 1·511 | Arable. | 79 | 5·908 | Wood. |
| 30 | 2·209 | Arable. | 80 | 8·521 | Wood. |
| 31 | ·789 | Arable, &c. | 81 | 27·026 | Pasture, &c. |
| 32 | ·872 | Arable. | 82 | 14·415 | Arable, &c. |
| 33 | 1·399 | Arable. | 83 | ·558 | Houses, yards, &c. |
| 34 | 3·280 | Arable. | 84 | 8·083 | Arable, &c. |
| 35 | 54·932 | Wood. | 85 | 7·472 | Arable. |
| 36 | 3·794 | Arable. | 86 | 10·563 | Arable. |
| 37 | 5·326 | Arable. | 87 | 7·849 | Arable. |
| 38 | 6·307 | Arable. | 88 | 15·715 | Arable. |
| 39 | 4·967 | Arable, &c. | 89 | 18·983 | Pasture, &c. |
| 40 | 4·702 | Arable. | 90 | 7·673 | Arable. |
| 41 | 6·437 | Arable. | 91 | 7·472 | Arable. |
| 42 | 4·752 | Arable. | 92 | 2·218 | Arable, &c. |
| 43 | ·573 | Road. | 93 | 69·084 | Rudyard Reservoir. |
| 44 | 7·943 | Arable. | 94 | 2·575 | Arable. |
| 45 | 8·033 | Arable. | 95 | 8·520 | Arable, &c. |
| 46 | 6·972 | Arable, &c. | 96 | 4·691 | Arable. |
| 47 | ·489 | Arable, &c. | 97 | 3·243 | Arable. |
| 48 | 1·768 | Arable, &c. | 98 | ·743 | Houses, yards, &c. |
| 49 | 5·618 | Arable. | 99 | 5·721 | Arable, &c. |
| 50 | ·633 | Arable. | 100 | 7·840 | Arable, &c. |
| 51 | 3·467 | Arable. | 101 | ·942 | Road. |
| 52 | 4·256 | Arable. | 102 | 14·395 | Wood. |
| 53 | 5·511 | Arable. | 103 | 15·983 | Arable. |
| 54 | 4·620 | Arable. | 104 | 8·383 | Arable, &c. |
| 55 | 4·004 | Arable. | 105 | 1·867 | Wood. |
| 56 | 2·600 | Arable. | 106 | ·411 | Arable, &c. |
| 57 | 1·418 | Arable. | 107 | ·346 | Houses, gardens, &c. |
| 58 | 2·968 | Arable. | 108 | 2·668 | Arable, &c. |
| 59 | 2·523 | Arable. | 109 | 6·040 | Arable, &c. |
| 60 | 4·977 | Road. | 110 | ·483 | Water. |
| 61 | 9·798 | Arable. | 111 | 25·544 | Wood. |
| 62 | 6·067 | Arable. | 112 | 22·027 | North Staffordshire Railway. |
| 63 | 9·460 | Arable, &c. | | | |
| 64 | 11·495 | Arable. | 113 | 7·340 | Arable. |
| 65 | 19·612 | Wood. | 114 | 10·609 | Arable. |
| 66 | 9·131 | Arable. | 115 | 8·893 | Arable. |

| No. on Plan. | Area in Acres. | Remarks. | No. on Plan. | Area in Acres. | Remarks. |
|---|---|---|---|---|---|
| 116 | 5·240 | Arable. | 166 | 8·528 | Arable, &c. |
| 117 | 5·746 | Arable, &c. | 167 | ·905 | Wood. |
| 118 | 7·695 | Arable. | 168 | 7·571 | Arable. |
| 119 | 6·032 | Arable, &c. | 169 | ·918 | Arable. |
| 120 | 6·680 | Arable, &c. | 170 | 8·300 | Arable. |
| 121 | 12·984 | Arable, &c. | 171 | 6·465 | Arable, &c. |
| 122 | 1·737 | Arable. | 172 | 1·694 | Wood. |
| 123 | 7·683 | Arable. | 173 | 2·801 | Arable. |
| 124 | 8·810 | Road. | 174 | ·870 | Houses, yards, &c. |
| 125 | 11·053 | Arable, &c. | 175 | 8·251 | Arable, &c. |
| 126 | 20·541 | Arable, &c. | 176 | 7·676 | Arable, &c. |
| 127 | 8·490 | Arable, &c. | 177 | ·196 | House, gardens, &c. |
| 128 | 4·496 | Arable. | 178 | 3·356 | Arable, &c. |
| 129 | 6·897 | Arable, &c. | 179 | ·238 | House, yard, &c. |
| 130 | 3·221 | Arable, &c. | 180 | 31·732 | Arable, &c. |
| 131 | 1·912 | Arable. | 181 | 5·315 | Arable. |
| 132 | ·095 | House, garden, &c. | 182 | 6·931 | Arable. |
| 133 | ·296 | Houses, gardens, &c. | 183 | 4·959 | Arable, &c. |
| 134 | 2·297 | Pasture. | 184 | 9·964 | Arable. |
| 135 | 8·439 | Arable, &c. | 185 | 31·553 | Arable. |
| 136 | ·208 | Ornamental ground. | 186 | 10·443 | Arable. |
| 137 | ·648 | Ornamental ground, &c. | 187 | 8·002 | Arable. |
| | | | 188 | 4·561 | Arable. |
| 138 | ·072 | Yard. | 189 | 7·823 | Arable, &c. |
| 139 | ·590 | Pasture. | 190 | 7·972 | Arable. |
| 140 | 1·001 | Arable. | 191 | 11·208 | Arable. |
| 141 | ·702 | Wood. | 192 | 4·807 | Arable. |
| 142 | 5·723 | Arable, &c. | 193 | 4·931 | Arable, &c. |
| 143 | 4·913 | Arable, &c. | 194 | 5·709 | Arable. |
| 144 | 4·264 | Arable. | 195 | 7·605 | Arable. |
| 145 | ·165 | Wood. | 196 | 6·881 | Arable. |
| 146 | ·757 | Arable. | 197 | 11·314 | Arable. |
| 147 | 1·506 | Houses, yards, &c. | 198 | 9·772 | Arable, &c. |
| 148 | 1·666 | Arable. | 199 | 5·750 | Arable. |
| 148a | ·484 | Road. | 200 | 3·055 | Arable. |
| 149 | 1·345 | Houses, yards, &c. | 201 | 2·741 | Arable. |
| 150 | ·623 | Arable. | 202 | 2·757 | Arable. |
| 151 | 4·235 | Arable, &c. | 203 | 6·592 | Pasture. |
| 152 | 32·141 | Arable, &c. | 204 | ·113 | Road. |
| 153 | 2·679 | Road. | 205 | 4·923 | Pasture, &c. |
| 154 | 7·313 | Arable, &c. | 206 | 3·223 | Arable, &c. |
| 155 | 6·641 | Arable. | 207 | 8·082 | Arable, &c. |
| 156 | 10·467 | Arable. | 208 | 7·828 | Arable. |
| 157 | 12·287 | Arable, &c. | 209 | 8·742 | Arable, &c. |
| 158 | 11·577 | Arable. | 210 | 2·434 | Road. |
| 159 | 9·707 | Arable, &c. | 211 | 13·855 | Arable, &c. |
| 160 | 1·468 | Arable, &c. | 212 | 6·920 | Pasture, &c. |
| 161 | 1·453 | Houses, yards, &c. | 213 | 1·173 | Pasture, &c. |
| 162 | ·432 | Arable, &c. | 214 | ·015 | Pasture, &c. |
| 163 | 2·064 | Arable. | 215 | 6·672 | Arable, &c. |
| 164 | ·234 | Arable. | 216 | 5·651 | Pasture, &c. |
| 165 | 1·776 | Arable, &c. | 217 | 6·782 | Arable. |

| No. on Plan. | Area in Acres. | Remarks. |
|---|---|---|
| 218 | 2·303 | Arable, &c. |
| 219 | 4·026 | Arable, &c. |
| | 1435·412 | |

RECAPITULATION.

| | |
|---|---|
| 1322·806 | Land. |
| 21·012 | Roads. |
| 22·027 | Railway. |
| 69·567 | Water. |
| 1435·412 | Total area of the Township of Rudyard. |

TOWNSHIP OF LEEKFRITH.

| No. on Plan. | Area in Acres. | Remarks. |
|---|---|---|
| 1 | 2·001 | Arable. |
| 2 | 2·967 | Wood. |
| 3 | 1·647 | Arable. |
| 4 | 4·159 | Arable. |
| 5 | 5·426 | Arable. |
| 6 | 1·664 | Pasture, &c. |
| 7 | 8·208 | Arable, &c. |
| 8 | 5·709 | Arable. |
| 9 | ·876 | Wood. |
| 10 | 3·832 | Arable. |
| 11 | 1·677 | Wood. |
| 12 | 47·179 | Rough pasture. |
| 13 | 4·326 | Pasture. |
| 14 | ·071 | Wood. |
| 15 | 1·814 | Arable. |
| 16 | ·360 | Road. |
| 17 | 4·847 | Arable. |
| 18 | 2·745 | Wood. |
| 19 | ·577 | Arable, &c. |
| 20 | 5·056 | Arable. |
| 21 | 6·488 | Arable. |
| 22 | 6·009 | Arable. |
| 23 | 4·840 | Arable. |
| 24 | ·501 | Wood. |
| 25 | 6·633 | Arable. |
| 26 | ·073 | Ornamental ground. |
| 27 | 9·085 | Arable. |
| 28 | 4·811 | Wood, &c. |
| 29 | 23·074 | Arable, &c. |
| 30 | ·652 | Wood. |
| 31 | 5·172 | Arable. |
| 32 | 2·683 | Wood. |
| 33 | 3·238 | Arable. |
| 34 | 2·803 | Arable. |
| 35 | 1·065 | Arable. |
| 36 | 2·588 | Arable. |
| 37 | 4·077 | Arable. |
| 38 | 38·842 | Wood. |
| 39 | 11·531 | Wood. |
| 40 | 211·265 | Rough pasture, &c. |
| 41 | ·932 | Arable, &c. |
| 42 | ·398 | House, pasture, &c. |
| 43 | ·262 | Arable. |
| 44 | 47·518 | Wood. |
| 45 | 10·930 | Arable. |
| 46 | 4·193 | Arable. |
| 47 | 5·076 | Arable, &c. |
| 48 | 14·902 | Arable. |
| 49 | ·379 | Houses, yards, &c. |
| 50 | 1·694 | Arable, &c. |
| 51 | ·328 | Garden. |
| 52 | ·496 | Arable. |
| 53 | ·354 | Arable. |
| 54 | 4·390 | Arable. |
| 55 | 21·691 | Arable, &c. |
| 56 | 13·051 | Arable. |
| 57 | 8·861 | Arable, &c. |
| 58 | 26·388 | Pasture, &c. |
| 59 | ·518 | Wood. |
| 60 | 1·491 | Brook. |
| 61 | 1·043 | Arable. |
| 62 | 4·308 | Arable, &c. |
| 63 | ·273 | Houses, arable, &c. |
| 64 | 1·588 | Pasture. |
| 65 | ·611 | Arable. |
| 66 | ·087 | Rough pasture. |
| 67 | 6·455 | Arable, &c. |
| 68 | 1·392 | Wood. |
| 69 | 6·902 | Arable, &c. |
| 70 | ·742 | Arable, &c. |
| 71 | 2·134 | Arable, &c. |
| 72 | ·161 | Houses, yards, &c. |
| 73 | 1·899 | Arable. |
| 74 | 1·582 | Arable. |
| 75 | 2·251 | Arable, &c. |
| 76 | ·431 | Orchard. |
| 77 | 1·830 | Arable. |
| 78 | 2·946 | Arable. |
| 79 | 1·598 | Arable. |

| No. on Plan. | Area in Acres. | Remarks. | No. on Plan. | Area in Acres. | Remarks. |
|---|---|---|---|---|---|
| 80 | ·801 | Houses, arable, &c. | 132 | 3·999 | Arable, &c. |
| 81 | 7·176 | Arable. | 133 | 7·736 | Arable. |
| 82 | 1·245 | Arable. | 134 | 2·986 | Arable, &c. |
| 83 | ·230 | Arable. | 135 | ·222 | Houses, gardens, &c. |
| 84 | ·472 | Houses, yards, &c. | 136 | 2·509 | Arable. |
| 85 | 1·253 | Wood. | 137 | 2·289 | Arable, &c. |
| 86 | 9·123 | Arable. | 138 | 2·904 | Arable, &c. |
| 87 | 2·046 | Arable. | 139 | 1·691 | Arable. |
| 88 | 4·489 | Arable, &c. | 140 | 2·867 | Arable, &c. |
| 89 | ·792 | Road. | 141 | 2·736 | Arable. |
| 90 | 2·046 | Arable. | 142 | ·380 | Wood. |
| 91 | 8·906 | Arable, &c. | 143 | 2·904 | Arable. |
| 92 | 1·855 | Arable. | 144 | 1·360 | Arable. |
| 93 | 1·559 | Arable. | 145 | 6·125 | Arable. |
| 94 | 6·075 | Arable. | 146 | 2·439 | Arable. |
| 95 | 2·256 | Arable. | 147 | 1·720 | Arable, &c. |
| 96 | 2·679 | Arable. | 148 | ·437 | Wood. |
| 97 | 2·350 | Arable. | 149 | ·446 | Houses, yard, &c. |
| 98 | 2·522 | Wood. | 150 | 1·071 | Arable. |
| 99 | 2·228 | Wood. | 151 | 4·764 | Arable. |
| 100 | 2·936 | Arable. | 152 | 1·986 | Arable, &c. |
| 101 | 5·029 | Arable, &c. | 153 | ·503 | Arable. |
| 102 | ·558 | Houses, garden, &c. | 154 | 4·474 | Osiers, &c. |
| 103 | 3·936 | Arable. | 155 | ·499 | Arable. |
| 104 | 5·014 | Arable. | 156 | 2·033 | Arable, &c. |
| 105 | 2·927 | Arable. | 157 | 2·833 | Arable. |
| 106 | 3·612 | Arable. | 158 | 1·836 | Arable. |
| 107 | 4·742 | Arable, &c. | 159 | 2·108 | Arable. |
| 108 | 10·813 | Arable, &c. | 160 | 1·851 | Arable. |
| 109 | 1·706 | Arable, &c. | 161 | 2·700 | Arable, &c. |
| 110 | 2·264 | Arable. | 162 | 6·793 | Arable. |
| 111 | 1·754 | Arable. | 163 | 3·633 | Arable, &c. |
| 112 | 6·502 | Arable, &c. | 164 | 2·690 | Arable. |
| 113 | ·102 | Wood. | 165 | ·516 | Wood. |
| 114 | 5·210 | Arable. | 166 | 4·490 | Arable. |
| 115 | 5·337 | Arable. | 167 | ·990 | Arable, &c. |
| 116 | 5·067 | Arable, &c. | 168 | ·926 | Arable. |
| 117 | 1·410 | Arable. | 169 | 2·612 | Arable. |
| 118 | ·219 | House, garden, &c. | 170 | 3·163 | Arable. |
| 119 | ·955 | Arable, &c. | 171 | ·721 | Arable. |
| 120 | 4·812 | Arable. | 172 | 2·669 | Arable, &c. |
| 121 | 7·660 | Arable, &c. | 173 | 1·079 | Arable. |
| 122 | 1·856 | Arable, &c. | 174 | 1·360 | Arable. |
| 123 | 1·986 | Arable, &c. | 175 | 2·401 | Arable. |
| 124 | ·728 | Arable, &c. | 176 | ·427 | Houses, yards, &c. |
| 125 | 4·122 | Pond. | 177 | 2·391 | Arable. |
| 126 | 8·350 | Arable, &c. | 178 | ·675 | Arable, &c. |
| 127 | ·464 | Wood. | 179 | ·763 | Wood, &c. |
| 128 | 4·487 | Arable, &c. | 180 | 4·570 | Arable. |
| 129 | ·298 | Wood. | 181 | 2·849 | Arable. |
| 130 | 2·867 | Arable, &c. | 182 | 2·491 | Arable. |
| 131 | 8·510 | Arable, &c. | 183 | 3·564 | Arable, &c. |

| No. on Plan. | Area in Acres. | Remarks. | No. on Plan. | Area in Acres. | Remarks. |
|---|---|---|---|---|---|
| 184 | 4·124 | Arable. | 236 | 5·701 | Arable. |
| 185 | ·385 | Wood. | 237 | 1·985 | Arable. |
| 186 | 12·908 | Arable. | 238 | 3·103 | Arable, &c. |
| 187 | 2·199 | Arable. | 239 | ·699 | Houses, pasture, &c. |
| 188 | 23·769 | Arable. | 240 | 5·161 | Arable, &c. |
| 189 | 2·284 | Arable. | 241 | 4·033 | Arable. |
| 190 | 1·196 | Arable. | 242 | 2·607 | Arable, &c. |
| 191 | 2·851 | Arable. | 243 | 8·423 | Arable, &c. |
| 192 | ·994 | Arable, &c. | 244 | 1·954 | Arable, &c. |
| 193 | 23·974 | Arable. | 245 | 12·449 | Arable. |
| 194 | 3·132 | Arable, &c. | 246 | 2·521 | Arable. |
| 195 | 5·160 | Arable. | 247 | 3·559 | Arable. |
| 196 | ·733 | Wood. | 248 | 5·501 | Arable. |
| 197 | 1·572 | Wood. | 249 | 5·718 | Arable. |
| 198 | 13·926 | Pasture, &c. | 250 | 1·645 | Arable, &c. |
| 199 | 6·961 | Arable. | 251 | ·364 | Wood. |
| 200 | 3·743 | Arable. | 252 | 3·793 | Arable, &c. |
| 201 | ·512 | Houses, arable, &c. | 253 | 8·106 | Arable, &c. |
| 202 | ·398 | Houses, gardens, &c. | 254 | 17·858 | Rough pasture, &c. |
| 203 | 2·719 | Arable. | 255 | 3·344 | Arable. |
| 204 | ·830 | Wood. | 256 | 1·294 | Arable, &c. |
| 205 | 6·099 | Arable. | 257 | ·912 | Arable. |
| 206 | 36·212 | Pasture, &c. | 258 | ·099 | Arable. |
| 207 | 7·682 | Pasture, &c. | 259 | 1·260 | Arable. |
| 208 | 2·327 | Arable. | 260 | ·748 | Arable, &c. |
| 209 | 4·015 | Pasture. | 261 | ·231 | Arable. |
| 210 | 2·746 | Arable. | 262 | ·316 | Pasture. |
| 211 | 1·084 | Arable. | 263 | ·212 | House, arable, &c. |
| 212 | ·168 | Arable. | 264 | ·438 | Arable. |
| 213 | ·092 | Arable. | 265 | ·358 | Arable. |
| 214 | ·300 | Arable. | 266 | 1·194 | Arable. |
| 215 | ·342 | Arable. | 267 | ·086 | Arable. |
| 216 | 7·971 | Road. | 268 | ·605 | Arable. |
| 217 | ·752 | Arable. | 269 | ·228 | Arable. |
| 218 | 1·924 | Arable, &c. | 270 | 321·870 | Rough pasture, &c. |
| 219 | ·898 | Arable. | 271 | 4·453 | Arable. |
| 220 | ·342 | Pasture, &c. | 272 | 5·029 | Arable. |
| 221 | ·761 | Pasture. | 273 | 3·916 | Arable. |
| 222 | 6·172 | Arable. | 274 | ·854 | Wood, arable, &c. |
| 223 | ·541 | Arable. | 275 | ·296 | Houses, garden, &c. |
| 224 | 2·066 | Arable. | 276 | 2·361 | Arable. |
| 225 | 2·759 | Arable. | 277 | 8·581 | Arable. |
| 226 | 1·532 | Arable, &c. | 278 | 3·586 | Arable. |
| 227 | ·627 | Houses, orchard, &c. | 279 | ·118 | Arable. |
| 228 | ·746 | Arable. | 280 | ·498 | Wood. |
| 229 | ·945 | Arable. | 281 | 3·296 | Arable. |
| 230 | 1·713 | Arable. | 282 | ·410 | Road. |
| 231 | 1·018 | Arable. | 283 | 6·775 | Arable. |
| 232 | 5·394 | Arable. | 284 | 4·476 | Arable, &c. |
| 233 | 3·399 | Arable. | 285 | 8·671 | Arable and furze. |
| 234 | 2·897 | Arable. | 286 | 11·408 | Arable, &c. |
| 235 | ·629 | Arable. | 287 | ·490 | Wood. |

| No. on Plan. | Area in Acres. | Remarks. | No. on Plan. | Area in Acres. | Remarks. |
|---|---|---|---|---|---|
| 288 | 1·135 | Arable. | 339 | ·541 | Orchard, &c. |
| 288a | 2·430 | Arable, &c. | 340 | 5·369 | Arable. |
| 289 | 1·485 | Wood. | 341 | 1·993 | Arable. |
| 290 | 6·603 | Wood. | 342 | ·156 | Arable. |
| 291 | 19·241 | Arable, &c. | 343 | 1·685 | Arable. |
| 292 | 1·043 | Wood. | 344 | 3·225 | Arable. |
| 293 | 3·588 | Arable. | 345 | 4·351 | Arable, &c. |
| 294 | ·687 | Arable. | 346 | 1·090 | Arable. |
| 295 | ·595 | Arable, &c. | 347 | ·723 | Arable. |
| 296 | 1·178 | Houses, yards, &c. | 348 | 2·410 | Arable. |
| 297 | 17·516 | Arable, &c. | 349 | ·159 | Arable. |
| 298 | 3·692 | Arable. | 350 | 5·047 | Arable. |
| 299 | 4·444 | Arable. | 351 | 2·450 | Arable. |
| 300 | 2·977 | Arable. | 352 | ·115 | Wood. |
| 301 | 3·348 | Arable. | 353 | ·107 | Wood. |
| 302 | 14·006 | Rough pasture, &c. | 354 | 3·026 | Arable. |
| 303 | 6·478 | Wood. | 355 | 2·342 | Pasture and stones. |
| 304 | 5·192 | Arable. | 356 | 1·950 | Rough pasture, &c. |
| 305 | 1·560 | Arable. | 357 | ·510 | Arable. |
| 306 | 4·773 | Arable, &c. | 358 | ·471 | Arable. |
| 307 | 7·434 | Arable. | 359 | ·708 | Arable. |
| 308 | 5·148 | Arable. | 360 | ·093 | Road. |
| 309 | 5·439 | Arable, &c. | 361 | 1·343 | Pasture and stones. |
| 310 | 3·461 | Arable. | 362 | ·544 | Arable. |
| 311 | 3·409 | Arable. | 363 | ·446 | Arable. |
| 312 | 7·067 | Arable, &c. | 364 | ·332 | Arable. |
| 313 | ·394 | House, arable, &c. | 365 | ·585 | Arable. |
| 314 | ·718 | Houses, yards, &c. | 366 | ·619 | Arable. |
| 315 | 11·051 | Arable, &c. | 367 | ·981 | Arable. |
| 316 | 10·297 | Arable, &c. | 368 | 3·653 | Rough pasture, &c. |
| 317 | 4·733 | Arable. | 369 | 14·835 | Rough stony pasture. |
| 318 | 10·164 | Arable, &c. | 370 | ·314 | Arable. |
| 319 | 4·104 | Arable, &c. | 371 | ·271 | Arable. |
| 320 | 3·083 | Arable, &c. | 372 | ·359 | Stony pasture. |
| 321 | 7·536 | Arable. | 373 | ·712 | Arable, &c. |
| 322 | 5·290 | Arable, &c. | 374 | 1·015 | Arable. |
| 323 | 1·604 | Arable. | 375 | ·220 | Arable. |
| 324 | 1·092 | Arable. | 376 | ·152 | Arable. |
| 325 | 16·400 | Arable, &c. | 377 | ·234 | Arable. |
| 326 | 7·319 | Arable, &c. | 378 | ·177 | Arable. |
| 327 | 6·854 | Arable, &c. | 379 | ·743 | Arable. |
| 328 | ·515 | Road. | 380 | ·370 | Arable. |
| 329 | ·298 | Arable. | 381 | ·491 | Arable. |
| 330 | ·478 | Arable. | 382 | ·658 | Arable. |
| 331 | 12·717 | Arable, &c. | 383 | ·428 | Arable. |
| 332 | ·460 | Houses, yards, &c. | 384 | ·671 | Arable. |
| 333 | ·328 | Arable, &c. | 385 | 5·566 | Rough pasture, &c. |
| 334 | 7·363 | Arable, &c. | 386 | 25·421 | Rough pasture. |
| 335 | ·940 | Arable. | 387 | ·157 | Pasture. |
| 336 | ·902 | Houses, yards, &c. | 388 | ·338 | Arable. |
| 337 | 3·227 | Arable. | 389 | ·781 | Arable. |
| 338 | ·151 | Arable, &c. | 390 | 3·746 | Arable, &c. |

| No. on Plan. | Area in Acres. | Remarks. | No. on Plan. | Area in Acres. | Remarks. |
|---|---|---|---|---|---|
| 391 | 7·125 | Pasture, &c. | 443 | 4·353 | Arable. |
| 392 | 29·203 | Rough pasture, &c. | 444 | ·248 | Wood. |
| 393 | ·571 | Arable. | 445 | ·468 | Arable, &c. |
| 394 | 2·900 | Arable, &c. | 446 | ·602 | Houses, gardens, &c. |
| 395 | ·089 | Garden. | 447 | 2·085 | Pasture, &c. |
| 396 | 16·895 | Rough pasture, &c. | 448 | ·458 | Orchard. |
| 397 | 19·278 | Rough pasture, &c. | 449 | ·815 | Houses, yards, &c. |
| 398 | ·701 | Arable. | 450 | ·836 | Arable. |
| 399 | ·740 | Arable. | 451 | ·662 | Arable. |
| 400 | 1·841 | Pasture, &c. | 452 | 2·078 | Arable, &c. |
| 401 | ·395 | Houses, arable, &c. | 453 | 1·064 | Arable, &c. |
| 402 | ·230 | Arable. | 454 | 2·898 | Arable, &c. |
| 403 | 2·709 | Arable. | 455 | ·812 | Road. |
| 404 | 2·598 | Pasture. | 456 | 6·779 | Pasture, &c. |
| 405 | 6·335 | Pasture, &c. | 457 | 9·831 | Rough pasture, &c. |
| 406 | 5·258 | Pasture, &c. | 458 | 4·765 | Pasture. |
| 407 | 2·586 | Arable. | 459 | 6·861 | Pasture. |
| 408 | 9·313 | Pasture. | 460 | 8·768 | Pasture, &c. |
| 409 | 2·017 | Arable, &c. | 461 | 10·329 | Pasture, &c. |
| 410 | ·600 | Houses, arable, &c. | 462 | 19·873 | Pasture, &c. |
| 411 | 1·825 | Arable, &c. | 463 | 5·226 | Pasture, &c. |
| 412 | 2·726 | Arable. | 464 | 4·650 | Arable. |
| 413 | 3·091 | Arable. | 465 | 1·883 | Arable. |
| 414 | ·501 | Arable. | 466 | 6·673 | Arable. |
| 415 | ·307 | Arable. | 467 | 5·443 | Arable. |
| 416 | 1·441 | Pasture, &c. | 468 | 5·242 | Arable. |
| 417 | ·422 | Arable. | 469 | 6·151 | Pasture. |
| 418 | ·103 | Arable. | 470 | 8·204 | Arable. |
| 419 | 2·300 | Pasture, &c. | 471 | ·658 | Road. |
| 420 | 2·472 | Pasture. | 472 | 1·536 | Houses, arable, &c. |
| 421 | 14·553 | Pasture, &c. | 473 | 12·248 | Arable, &c. |
| 422 | 3·717 | Arable, &c. | 474 | 1·067 | Arable. |
| 423 | 5·384 | Arable, &c. | 475 | 4·969 | Arable, &c. |
| 424 | 4·105 | Pasture, &c. | 476 | 17·548 | Pasture, &c. |
| 425 | 1·985 | Rough pasture. | 477 | 8·719 | Rough pasture, &c. |
| 426 | 22·599 | Rough pasture. | 478 | ·352 | Road. |
| 427 | 4·647 | Arable, &c. | 479 | 9·235 | Rough pasture, &c. |
| 428 | 1·135 | Arable. | 480 | 2·966 | Wood. |
| 429 | 2·665 | Arable, &c. | 481 | 1·361 | Arable. |
| 430 | 8·887 | Pasture, &c. | 482 | ·308 | Arable. |
| 431 | 4·157 | Arable, &c. | 483 | 4·390 | Rough pasture. |
| 432 | ·232 | Houses, gardens, &c. | 484 | 1·808 | Arable. |
| 433 | 2·235 | Arable. | 485 | 6·366 | Pasture. |
| 434 | 16·999 | Pasture, &c. | 486 | 4·549 | Arable, &c. |
| 435 | 3·914 | Arable. | 487 | 8·032 | Arable. |
| 436 | 2·929 | Arable. | 488 | 4·657 | Pasture. |
| 437 | ·821 | Road. | 489 | 4·476 | Pasture. |
| 438 | 3·132 | Arable. | 490 | 4·903 | Arable, &c. |
| 439 | 11·754 | Arable, &c. | 491 | 3·381 | Arable, &c. |
| 440 | 4·904 | Arable, &c. | 492 | ·309 | Wood. |
| 441 | 3·700 | Arable. | 493 | 2·864 | Arable, &c. |
| 442 | 2·387 | Arable, &c. | 494 | 10·338 | Arable, &c. |

| No. on Plan. | Area in Acres. | Remarks. | No. on Plan. | Area in Acres. | Remarks. |
|---|---|---|---|---|---|
| 495 | 3·436 | Arable. | 547 | 3·858 | Arable &c. |
| 496 | ·384 | Wood. | 548 | 6·814 | Arable. |
| 497 | 1·615 | Arable. | 549 | 2·001 | Arable. |
| 498 | ·266 | Houses, gardens, &c. | 550 | 3·076 | Arable. |
| 499 | 2·085 | Arable. | 551 | 4·357 | Arable, &c. |
| 500 | 2·288 | Arable. | 552 | 3·628 | Arable, &c. |
| 501 | 7·235 | Arable, &c. | 553 | 7·526 | Arable, &c. |
| 502 | 6·917 | Arable. | 554 | 3·564 | Arable. |
| 503 | 6·667 | Arable, &c. | 555 | 8·422 | Arable, &c. |
| 504 | 19·064 | Arable. | 556 | ·197 | House and arable. |
| 505 | 1·861 | Arable, &c. | 557 | 2·505 | Arable. |
| 506 | ·851 | Arable. | 558 | 3·962 | Pasture. |
| 507 | 6·422 | Arable, &c. | 559 | 2·140 | Arable, &c. |
| 508 | 3·165 | Arable, &c. | 560 | ·462 | Houses, gardens, &c. |
| 509 | 4·815 | Arable, &c. | 561 | 4·617 | Arable, &c. |
| 510 | ·383 | Road. | 562 | 4·981 | Arable. |
| 511 | 7·168 | Arable, &c. | 563 | 4·503 | Arable. |
| 512 | 8·945 | Arable, &c. | 564 | 7·809 | Arable. |
| 513 | 7·835 | Arable. | 565 | 1·768 | Arable. |
| 514 | 9·288 | Arable, &c. | 566 | 4·526 | Arable. |
| 515 | ·112 | Wood. | 567 | 3·202 | Arable. |
| 516 | ·934 | Rough pasture. | 568 | 7·588 | Arable. |
| 517 | 1·013 | Rough pasture. | 569 | 1·443 | Arable. |
| 518 | 1·726 | Rough pasture, &c. | 570 | 6·142 | Arable, &c. |
| 519 | 1·410 | Rough pasture. | 571 | 2·626 | Arable, &c. |
| 520 | 2·082 | Rough pasture. | 572 | 2·075 | Arable, &c. |
| 521 | 3·048 | Rough pasture. | 573 | 4·126 | Arable, &c. |
| 522 | 5·606 | Rough pasture. | 574 | 4·774 | Arable. |
| 523 | 4·230 | Rough pasture. | 575 | 16·745 | Arable, &c. |
| 524 | ·244 | Houses, gardens, &c. | 576 | ·202 | Wood. |
| 525 | 1·766 | Pasture. | 577 | ·186 | Wood. |
| 526 | 1·244 | Arable. | 578 | ·287 | Houses, gardens, &c. |
| 527 | ·664 | Arable. | 579 | 1·166 | Arable, &c. |
| 528 | 1·026 | Arable. | 580 | ·841 | Orchard. |
| 529 | ·982 | Arable. | 581 | 4·291 | Pasture, &c. |
| 530 | 7·365 | Pasture. | 582 | ·610 | Arable. |
| 531 | 6·937 | Arable. | 583 | 8·463 | Arable, &c. |
| 532 | 6·084 | Pasture. | 584 | 1·221 | Arable. |
| 533 | 13·343 | Pasture. | 585 | 7·901 | Pasture, &c. |
| 534 | 5·278 | Arable. | 586 | 1·215 | Arable. |
| 535 | 3·304 | Arable, &c. | 587 | 2·306 | Arable, &c. |
| 536 | ·478 | Arable, &c. | 588 | 1·061 | Arable. |
| 537 | 2·050 | Arable. | 589 | 1·476 | Arable. |
| 538 | ·818 | Houses, yards, &c. | 590 | ·500 | Houses, gardens, &c. |
| 539 | ·434 | Arable. | 591 | ·799 | Arable. |
| 540 | 1·189 | Arable. | 592 | ·300 | Arable. |
| 541 | 4·917 | Arable, &c. | 593 | ·160 | Arable. |
| 542 | ·816 | House, orchard, &c. | 594 | 7·557 | Rough pasture, &c. |
| 543 | 2·519 | Arable, &c. | 595 | 1·487 | Arable, &c. |
| 544 | 2·735 | Arable, &c. | 596 | ·106 | Arable. |
| 545 | 1·821 | Arable, &c. | 597 | ·214 | Arable. |
| 546 | ·770 | Road. | 598 | ·288 | Arable. |

| No. on Plan. | Area in Acres. | Remarks. | No. on Plan. | Area in Acres. | Remarks. |
|---|---|---|---|---|---|
| 599 | ·228 | Arable. | 650 | ·047 | Arable. |
| 600 | ·065 | Arable. | 651 | ·558 | Road, &c. |
| 601 | ·223 | Arable, &c. | 652 | ·425 | Arable. |
| 602 | ·669 | Pasture, &c. | 653 | ·150 | Arable. |
| 603 | 10·240 | Road. | 654 | ·148 | Arable. |
| 604 | 3·700 | Rocky pasture, &c. | 655 | ·126 | Arable. |
| 605 | ·128 | Garden. | 656 | ·099 | Arable. |
| 606 | ·806 | Rocky pasture, &c. | 657 | ·311 | Arable. |
| 607 | 37·823 | Rough rocky pasture, &c. | 658 | ·230 | Arable. |
| | | | 659 | ·272 | Arable. |
| 608 | 51·724 | Wood, &c. | 660 | ·258 | Arable. |
| 609 | 4·105 | Arable, &c. | 661 | 7·240 | Arable. |
| 610 | 1·832 | Arable, &c. | 662 | 5·416 | Arable. |
| 611 | 2·454 | Arable. | 663 | ·338 | Houses, arable, &c. |
| 612 | 1·724 | Arable. | 664 | 6·844 | Arable, &c. |
| 613 | ·321 | Houses, garden, &c. | 665 | 1·963 | Arable, &c. |
| 614 | ·892 | Arable, &c. | 666 | 2·093 | Arable. |
| 615 | 2·665 | Arable. | 667 | 2·025 | Arable, &c. |
| 616 | ·628 | Arable. | 668 | 11·735 | Arable, &c. |
| 617 | 4·411 | Arable, &c. | 669 | 1·943 | Arable, &c. |
| 618 | 2·479 | Arable. | 670 | ·454 | Arable. |
| 619 | 1·779 | Arable. | 671 | 3·575 | Arable, &c. |
| 620 | 3·306 | Arable, &c. | 672 | 3·218 | Arable, &c. |
| 621 | 4·195 | Pasture. | 673 | 4·511 | Arable. |
| 622 | 3·517 | Pasture. | 674 | 3·266 | Arable. |
| 623 | 4·905 | Arable. | 675 | 2·776 | Arable. |
| 624 | 2·383 | Arable. | 676 | 4·181 | Arable, &c. |
| 625 | ·440 | Arable. | 677 | 6·871 | Road. |
| 626 | 1·779 | Arable. | 678 | 2·138 | Arable, &c. |
| 627 | 5·885 | Arable, &c. | 679 | 2·336 | Arable. |
| 628 | 4·317 | Arable. | 680 | 4·039 | Arable, &c. |
| 629 | 3·600 | Arable. | 681 | 2·750 | Arable. |
| 630 | 4·385 | Arable. | 682 | 1·751 | Arable. |
| 631 | 2·909 | Arable. | 683 | 4·553 | Arable, &c. |
| 632 | 1·699 | Arable. | 684 | ·953 | Pasture. |
| 633 | ·637 | Arable, &c. | 685 | 4·363 | Arable. |
| 634 | ·222 | House, gardens, &c. | 686 | 2·080 | Pasture, &c. |
| 635 | 15·523 | Arable, &c. | 687 | 5·466 | Arable. |
| 636 | 5·089 | Arable, &c. | 688 | 1·900 | Wood. |
| 637 | 5·616 | Arable, &c. | 689 | 1·040 | Arable. |
| 638 | 5·363 | Arable. | 690 | 8·685 | Arable. |
| 639 | ·325 | Wood. | 691 | 4·642 | Arable, &c. |
| 640 | 3·543 | Arable, &c. | 692 | ·681 | Houses, yards, &c. |
| 641 | ·666 | Pasture. | 693 | 9·513 | Arable, &c. |
| 642 | 3·840 | Arable. | 694 | 2·874 | Arable. |
| 643 | 5·696 | Arable, &c. | 695 | ·292 | Arable. |
| 644 | ·912 | Arable. | 696 | ·782 | Arable, &c. |
| 645 | 1·542 | Arable, &c. | 697 | 2·765 | Arable, &c. |
| 646 | ·200 | Arable. | 698 | ·138 | Arable. |
| 647 | ·437 | Arable. | 699 | ·692 | Arable. |
| 648 | ·577 | Pasture, &c. | 700 | ·561 | Arable. |
| 649 | ·049 | Pasture, &c. | 701 | ·717 | Arable, &c. |

| No. on Plan. | Area in Acres. | Remarks. | No. on Plan. | Area in Acres. | Remarks. |
|---|---|---|---|---|---|
| 702 | ·960 | Arable. | 753 | 3·478 | Arable. |
| 703 | ·506 | Arable. | 754 | 6·443 | Arable. |
| 704 | ·707 | Arable. | 755 | 4·750 | Arable, &c. |
| 705 | ·755 | Arable. | 756 | 1·169 | Arable. |
| 706 | 1·078 | Arable. | 757 | ·880 | Road. |
| 707 | ·808 | Arable. | 758 | 15·623 | Arable, &c. |
| 708 | ·356 | Houses, arable, &c. | 759 | 9·309 | Arable, &c. |
| 709 | 1·019 | Arable. | 760 | 5·553 | Arable. |
| 710 | 2·871 | Arable, &c. | 761 | 3·513 | Arable. |
| 711 | 29·157 | Rough rocky pasture, &c. | 762 | 1·848 | Arable. |
| | | | 763 | 2·295 | Arable. |
| 712 | 1·106 | Arable. | 764 | ·776 | Arable. |
| 713 | ·487 | Rough pasture, &c. | 765 | ·708 | Arable. |
| 714 | 3·221 | Arable, &c. | 766 | 13·156 | Arable, &c. |
| 715 | 6·324 | Arable, &c. | 767 | ·156 | Houses, gardens, &c. |
| 716 | 4·050 | Arable, &c. | 768 | ·368 | Orchard, &c. |
| 717 | 3·897 | Arable. | 769 | 1·023 | Arable, &c. |
| 718 | ·660 | Wood. | 770 | 9·862 | Arable, &c. |
| 719 | ·995 | Houses, orchard, &c. | 771 | 4·739 | Arable. |
| 720 | 7·873 | Pasture, &c. | 772 | 17·706 | Arable. |
| 721 | 8·283 | Arable, &c. | 773 | 12·395 | Arable. |
| 722 | 8·760 | Arable. | 774 | 9·005 | Arable. |
| 723 | ·600 | Arable, &c. | 775 | 4·229 | Arable. |
| 724 | 6·397 | Arable, &c. | 776 | 3·392 | Arable. |
| 725 | ·534 | Arable. | 777 | 3·460 | Arable. |
| 726 | ·312 | Arable. | 778 | 5·924 | Arable, &c. |
| 727 | ·218 | Garden. | 779 | 14·311 | Arable. |
| 728 | 2·136 | Arable, &c. | 780 | 4·406 | Arable. |
| 729 | ·629 | House, arable, &c. | 781 | 7·709 | Arable, &c. |
| 730 | 2·498 | Arable, &c. | 782 | 5·541 | Arable. |
| 731 | ·832 | Arable, &c. | 783 | 17·549 | Arable, &c. |
| 732 | ·338 | Houses, gardens, &c. | 784 | 4·620 | Arable. |
| 733 | 3·763 | Arable, &c. | 785 | 3·494 | Arable, &c. |
| 734 | 8·766 | Arable, &c. | 786 | 7·237 | Arable. |
| 735 | 6·329 | Arable, &c. | 787 | ·422 | Arable. |
| 736 | 6·149 | Arable, &c. | 788 | ·825 | Houses, garden, &c. |
| 737 | 5·607 | Arable, &c. | 789 | ·340 | Arable. |
| 738 | 19·702 | Arable, &c. | 790 | ·348 | Arable, &c. |
| 739 | 1·785 | Arable, &c. | 791 | ·269 | Houses, gardens, &c. |
| 740 | ·707 | Houses, yards, &c. | 792 | 9·909 | Arable, &c. |
| 741 | ·790 | Arable. | 793 | 7·782 | Arable, &c. |
| 742 | ·443 | Arable. | 794 | 1·519 | Arable. |
| 743 | 1·492 | Arable. | 795 | 21·538 | Rough pasture. |
| 744 | 9·724 | Pasture, &c. | 796 | 1·563 | Arable, &c. |
| 745 | 2·568 | Arable, &c. | 797 | ·990 | Arable, &c. |
| 746 | ·439 | Arable. | 798 | ·501 | Pasture. |
| 747 | 1·338 | Arable. | 799 | ·930 | Pasture, &c. |
| 748 | 1·656 | Arable. | 800 | ·214 | Arable. |
| 749 | 6·790 | Arable. | 801 | 27·935 | Rough pasture, &c. |
| 750 | 1·871 | Arable. | 802 | 11·105 | Rough pasture. |
| 751 | 3·370 | Arable. | 803 | 4·693 | Rough pasture, &c. |
| 752 | 3·667 | Arable. | 804 | ·772 | Pasture. |

| No. on Plan. | Area in Acres. | Remarks. | No. on Plan. | Area in Acres. | Remarks. |
|---|---|---|---|---|---|
| 805 | 9·469 | Pasture, &c. | 856 | ·580 | Arable. |
| 806 | 21·575 | Pasture. | 857 | ·609 | Arable, &c. |
| 807 | 1·457 | Arable. | 858 | ·698 | Arable. |
| 808 | ·498 | Houses, arable, &c. | 859 | ·618 | Pasture. |
| 809 | 4·027 | Arable, &c. | 860 | 1·000 | Arable. |
| 810 | 6·763 | Pasture, &c. | 861 | 9·361 | Rough pasture, &c. |
| 811 | 35·435 | Rough pasture, &c. | 862 | 2·448 | Pasture, &c. |
| 812 | 2·767 | Arable, &c. | 863 | ·792 | House, arable, &c. |
| 813 | 1·738 | Pasture, &c. | 864 | 23·417 | Rough pasture, &c. |
| 814 | 1·661 | Pasture, &c. | 865 | 81·157 | Rough pasture, &c. |
| 815 | ·765 | Arable, &c. | 866 | 7·038 | Rough pasture, &c. |
| 816 | 1·326 | Arable, &c. | 867 | 21·472 | Rough pasture, &c. |
| 817 | ·639 | Arable. | 868 | 15·573 | Pasture. |
| 818 | 2·155 | Pasture, &c. | 869 | 10·609 | Pasture. |
| 819 | 2·323 | Rough pasture. | 870 | 1·425 | Rough pasture and arable. |
| 820 | 1·449 | Arable, &c. | | | |
| 821 | 1·653 | Arable. | 871 | ·966 | Rough pasture, &c. |
| 822 | ·122 | Houses, yards, &c. | 872 | 18·195 | Pasture. |
| 823 | 11·326 | Rough pasture. | 873 | 1·771 | Wood. |
| 824 | 2·852 | Arable. | 874 | ·294 | Wood. |
| 825 | 2·253 | Pasture. | 875 | 10·360 | Pasture. |
| 826 | 1·112 | Arable. | 876 | 20·912 | Pasture, &c. |
| 827 | 1·650 | Arable. | 877 | 7·931 | Arable, &c. |
| 828 | 14·785 | Rough pasture. | 878 | 4·664 | Arable, &c. |
| 829 | ·434 | Pasture. | 879 | 12·938 | Arable, &c. |
| 830 | 3·639 | Arable, &c. | 880 | 5·696 | Arable, &c. |
| 831 | ·188 | House, garden, &c. | 881 | 4·905 | Arable, &c. |
| 832 | 1·441 | Arable, &c. | 882 | 2·377 | Arable. |
| 833 | ·792 | Arable. | 883 | 5·051 | Arable, &c. |
| 834 | ·654 | Arable. | 884 | 2·821 | Arable. |
| 835 | 2·100 | Arable. | 885 | 18·277 | Wood. |
| 836 | 1·001 | Arable. | 886 | 18·321 | Pasture. |
| 837 | 1·998 | Wood. | 887 | 3·831 | Wood. |
| 838 | ·146 | Arable. | 888 | 3·292 | Road. |
| 839 | 1·682 | Houses, arable, &c. | 889 | 20·477 | Arable and rough pasture. |
| 840 | ·761 | Arable. | | | |
| 841 | ·203 | Pasture. | 890 | 9·062 | Arable, &c. |
| 842 | 5·991 | Pasture, &c. | 891 | 6·906 | Arable, &c. |
| 843 | 12·780 | Pasture, &c. | 892 | 2·136 | Arable, &c. |
| 844 | 1·587 | Arable. | 893 | 2·671 | Arable. |
| 845 | 5·055 | Arable, &c. | 894 | ·564 | Wood. |
| 846 | ·854 | Pasture. | 895 | 5·227 | Pasture, &c. |
| 847 | 2·596 | Rough pasture, &c. | 896 | 2·376 | Arable, &c. |
| 848 | 22·664 | Rough pasture, &c. | 897 | 2·811 | Arable. |
| 849 | 18·372 | Wood, rough pasture, &c. | 898 | 1·465 | Arable, &c. |
| | | | 899 | ·994 | Arable. |
| 850 | 5·536 | Pasture, &c. | 900 | ·594 | Arable, &c. |
| 851 | ·248 | Arable. | 901 | 2·586 | Arable. |
| 852 | 3·620 | Arable. | 902 | ·808 | Arable, &c. |
| 853 | ·648 | Arable. | 903 | 3·974 | Arable. |
| 854 | ·407 | Arable. | 904 | ·281 | Arable. |
| 855 | ·921 | Arable. | 905 | 1·853 | Arable, &c. |

| No. on Plan. | Area in Acres. | Remarks. | No. on Plan. | Area in Acres. | Remarks. |
|---|---|---|---|---|---|
| 906 | 2·536 | Arable. | 958 | 1·246 | Arable, &c. |
| 907 | 1·114 | Arable. | 959 | 5·392 | Arable, &c. |
| 908 | 4·632 | Arable. | 960 | 7·068 | Arable. |
| 909 | 1·107 | Wood, &c. | 961 | 7·509 | Arable, &c. |
| 910 | 2·421 | Arable, &c. | 962 | 5·312 | Arable, &c. |
| 911 | 2·273 | Arable, houses, &c. | 963 | 5·123 | Arable, &c. |
| 912 | ·678 | Houses, gardens, &c. | 964 | 4·836 | Arable, &c. |
| 913 | 1·387 | Arable, &c. | 965 | 2·501 | Arable, &c. |
| 914 | 5·439 | Arable, &c. | 966 | 1·596 | Arable. |
| 915 | 1·798 | Wood, &c. | 967 | 1·603 | Arable. |
| 916 | ·289 | Arable. | 968 | 2·379 | Arable. |
| 917 | 7·314 | Arable, &c. | 969 | 1·521 | Arable. |
| 918 | 4·337 | Arable, &c. | 970 | 5·024 | Arable, &c. |
| 919 | ·605 | Arable, &c. | 971 | 2·631 | Arable, &c. |
| 920 | 1·040 | Houses, yards, &c. | 972 | 4·154 | Arable. |
| 921 | 6·694 | Arable. | 973 | 1·724 | Arable. |
| 922 | 5·282 | Arable. | 974 | 4·253 | Arable, &c. |
| 923 | 6·026 | Arable. | 975 | 5·023 | Arable. |
| 924 | 5·610 | Wood. | 976 | 7·777 | Arable, &c. |
| 925 | 3·079 | Wood. | 977 | 5·786 | Arable. |
| 926 | ·310 | Arable. | 978 | 4·847 | Arable, &c. |
| 927 | ·242 | Rough pasture. | 979 | 4·913 | Arable, &c. |
| 928 | 17·907 | Rough pasture. | 980 | 4·631 | Arable. |
| 929 | 5·730 | Arable. | 981 | ·867 | Pond. |
| 930 | 2·593 | Arable, &c. | 982 | 3·354 | Arable, &c. |
| 931 | 3·867 | Arable, &c. | 983 | 11·301 | Arable, &c. |
| 932 | 18·280 | Pasture, &c. | 984 | ·801 | Houses, wood, &c. |
| 933 | 3·154 | Arable, &c. | 985 | 15·236 | Arable, &c. |
| 934 | 33·187 | Pasture, &c. | 986 | 10·438 | Arable, &c. |
| 935 | 1·110 | Wood. | 987 | 4·985 | Arable, &c. |
| 936 | 12·852 | Pasture. | 988 | 17·825 | Arable, &c. |
| 937 | ·998 | Wood. | 989 | 12·542 | Arable, &c. |
| 938 | 4·751 | Arable, &c. | 990 | 1·922 | Arable, &c. |
| 939 | 1·418 | Arable. | 991 | 3·370 | Arable. |
| 940 | 1·778 | Arable, &c. | 992 | 4·775 | Arable. |
| 941 | 6·552 | Arable. | 993 | 2·282 | Arable, &c. |
| 942 | 5·458 | Arable. | 994 | ·517 | House, garden, &c. |
| 943 | 4·474 | Arable. | 995 | 2·935 | Arable. |
| 944 | 2·481 | Arable. | 996 | 4·787 | Arable. |
| 945 | 3·671 | Arable. | 997 | 3·625 | Arable. |
| 946 | 2·364 | Arable. | 998 | 11·877 | Arable. |
| 947 | 1·673 | Arable, &c. | 999 | 4·800 | Arable. |
| 948 | 7·564 | Arable, &c. | 1000 | 3·698 | Arable. |
| 949 | ·980 | Arable, &c. | 1001 | 3·699 | Arable. |
| 950 | 3·424 | Arable. | 1002 | 3·581 | Arable. |
| 951 | 7·708 | Arable. | 1003 | 10·189 | Arable. |
| 952 | 3·911 | Arable. | 1004 | 3·517 | Arable. |
| 953 | 2·715 | Arable. | 1005 | 4·845 | Arable. |
| 954 | ·410 | Orchard. | 1006 | 3·646 | Arable. |
| 955 | ·412 | Wood. | 1007 | 4·660 | Arable, &c. |
| 956 | 1·054 | Houses, gardens, &c. | 1008 | 10·230 | Arable, &c. |
| 957 | 1·772 | Arable, &c. | 1009 | 2·386 | Arable, &c. |

| No. on Plan. | Area in Acres. | Remarks. | No. on Plan. | Area in Acres. | Remarks. |
|---|---|---|---|---|---|
| 1010 | ·601 | Houses, gardens, &c. | 1061 | 13·803 | Arable, &c. |
| 1011 | ·605 | Arable, &c. | 1062 | 2·525 | Arable, &c. |
| 1012 | 3·510 | Arable. | 1063 | 6·015 | Arable. |
| 1013 | 4·524 | Arable, &c. | 1064 | 2·511 | Arable. |
| 1014 | 4·505 | Arable, &c. | 1065 | 6·954 | Arable. |
| 1015 | 6·814 | Arable, &c. | 1066 | 3·327 | Arable. |
| 1016 | ·703 | Houses, garden, &c. | 1067 | 5·264 | Arable. |
| 1017 | ·254 | Road. | 1068 | 5·230 | Arable. |
| 1018 | 1·310 | Arable. | 1069 | 6·570 | Arable, &c. |
| 1019 | 2·302 | Arable. | 1070 | 6·598 | Arable. |
| 1020 | ·255 | House, garden, &c. | 1071 | ·290 | Arable. |
| 1021 | 1·707 | Arable. | 1072 | 5·276 | Arable. |
| 1022 | ·756 | Arable, &c. | 1073 | 3·729 | Arable. |
| 1023 | ·626 | St. Matthew's Church and graveyard. | 1074 | 1·015 | Houses, orchard, &c. |
| | | | 1075 | 6·664 | Arable. |
| 1024 | ·949 | Arable. | 1076 | ·937 | Wood. |
| 1025 | ·754 | Houses, yards, &c. | 1077 | 9·056 | Arable. |
| 1026 | ·457 | Arable. | 1078 | 2·846 | Arable. |
| 1027 | ·306 | Houses, gardens, &c. | 1079 | 5·152 | Arable. |
| 1028 | 5·658 | Arable, &c. | 1080 | 8·231 | Arable, &c. |
| 1029 | 2·157 | Arable, &c. | 1081 | 5·036 | Arable. |
| 1030 | 2·577 | Arable. | 1082 | 8·254 | Arable. |
| 1031 | 1·815 | Arable. | 1083 | ·229 | Houses, gardens, &c. |
| 1032 | 1·428 | Arable, &c. | 1084 | 3·991 | Arable, &c. |
| 1033 | 6·060 | Arable, &c. | 1085 | 1·815 | Arable. |
| 1034 | 2·291 | Arable, &c. | 1086 | 2·173 | Arable, &c. |
| 1035 | ·322 | Road. | 1087 | ·224 | Wood. |
| 1036 | ·467 | House, pasture, &c. | 1088 | 1·803 | Arable, &c. |
| 1037 | ·344 | Pond. | 1089 | ·216 | House, garden, &c. |
| 1038 | 9·399 | Arable, &c. | 1090 | 1·473 | Arable, &c. |
| 1039 | ·419 | Arable. | 1091 | 1·381 | Arable, &c. |
| 1040 | 6·940 | Arable, &c. | 1092 | ·669 | Houses, orchard, &c. |
| 1041 | 5·131 | Arable, &c. | 1093 | 3·411 | Arable. |
| 1042 | 1·938 | Arable. | 1094 | 7·376 | Arable. |
| 1043 | 1·736 | Arable. | 1095 | 4·133 | Arable. |
| 1044 | 1·701 | Arable. | 1096 | ·148 | Rough pasture. |
| 1045 | 7·529 | Arable. | 1097 | 14·078 | Road. |
| 1046 | 4·513 | Arable. | 1098 | ·740 | Houses, gardens, &c. |
| 1047 | 2·405 | Arable. | 1099 | 3·519 | Arable. |
| 1048 | 3·505 | Arable. | 1100 | 6·873 | Arable. |
| 1049 | ·949 | Arable. | 1101 | 7·629 | Arable, &c. |
| 1050 | 1·447 | Arable. | 1102 | 1·866 | Arable. |
| 1051 | 3·009 | Arable, &c. | 1103 | 2·036 | Arable. |
| 1052 | 3·889 | Arable, &c. | 1104 | 1·333 | Arable. |
| 1053 | 3·757 | Arable, &c. | 1105 | 1·089 | Arable. |
| 1054 | 1·342 | Arable, &c. | 1106 | 2·172 | Arable, &c. |
| 1055 | 1·524 | Arable. | 1107 | 1·313 | Arable, &c. |
| 1056 | 5·280 | Arable. | 1108 | 4·852 | Arable, &c. |
| 1057 | 5·790 | Arable. | 1109 | 2·485 | Arable. |
| 1058 | ·826 | Road. | 1110 | 4·808 | Arable, &c. |
| 1059 | ·284 | House, arable, &c. | 1111 | 3·789 | Arable. |
| 1060 | 4·134 | Arable, &c. | 1112 | 6·447 | Arable, &c. |

| No. on Plan. | Area in Acres. | Remarks. | No. on Plan. | Area in Acres. | Remarks. |
|---|---|---|---|---|---|
| 1113 | 3·569 | Arable. | 1165 | 1·867 | Arable, &c. |
| 1114 | 1·189 | Arable. | 1166 | ·861 | Arable, &c. |
| 1115 | 5·171 | Arable, &c. | 1167 | 2·991 | Houses, gardens, &c. |
| 1116 | 5·370 | Arable. | 1168 | 11·846 | Arable, &c. |
| 1117 | ·530 | Arable, &c. | 1169 | 6·952 | Arable. |
| 1118 | 4·830 | Arable. | 1170 | 1·989 | Arable, &c. |
| 1119 | 2·871 | Arable. | 1171 | 1·031 | Wood. |
| 1120 | 3·310 | Arable. | 1172 | ·372 | Wood. |
| 1121 | 7·281 | Arable, &c. | 1173 | 2·034 | Arable. |
| 1122 | 5·650 | Arable, &c. | 1174 | ·180 | Arable. |
| 1123 | 9·575 | Arable, &c. | 1175 | ·447 | Rough pasture, &c. |
| 1124 | 18·291 | Arable, &c. | 1176 | 19·966 | Arable, &c. |
| 1125 | 23·571 | Arable, &c. | 1177 | 5·083 | Arable. |
| 1126 | 8·339 | Arable, &c. | 1178 | 1·076 | Wood. |
| 1127 | ·619 | Arable. | 1179 | 6·048 | Arable. |
| 1128 | 7·901 | Arable, &c. | 1180 | 5·471 | Arable. |
| 1129 | 10·004 | Arable, &c. | 1181 | 6·074 | Arable. |
| 1130 | 3·129 | Arable. | 1182 | 8·122 | Arable. |
| 1131 | 3·043 | Arable. | 1183 | ·741 | Arable. |
| 1132 | 3·464 | Arable, &c. | 1184 | 2·334 | Arable. |
| 1133 | ·372 | Arable. | 1185 | ·174 | Houses, gardens, &c. |
| 1134 | ·280 | Pasture and furze. | 1186 | 7·229 | Arable, &c. |
| 1135 | 13·875 | Arable, &c. | 1187 | 6·224 | Arable, &c. |
| 1136 | 3·227 | Arable. | 1188 | 3·960 | River Churnet. |
| 1137 | ·220 | Houses, gardens, &c. | 1189 | 4·269 | Arable. |
| 1138 | 1·414 | Arable. | 1190 | ·962 | Wood. |
| 1139 | ·611 | Arable. | 1191 | 1·726 | Wood. |
| 1140 | ·701 | Houses, yards, &c. | 1192 | 14·933 | Arable. |
| 1141 | ·743 | Arable. | 1193 | 1·107 | Arable. |
| 1142 | 2·677 | Arable. | 1194 | ·392 | Arable, &c. |
| 1143 | 4·927 | Arable. | 1195 | 1·227 | Arable. |
| 1144 | ·126 | Garden. | 1196 | 1·749 | Arable. |
| 1145 | ·162 | Garden. | 1197 | 2·178 | Arable. |
| 1146 | 1·105 | Arable. | 1198 | ·245 | Arable. |
| 1147 | ·166 | Bushes. | 1199 | ·234 | Arable. |
| 1148 | 5·155 | Arable. | 1200 | ·372 | Pasture, &c. |
| 1149 | 3·958 | Arable, &c. | 1201 | 8·036 | Rough pasture, &c. |
| 1150 | ·503 | Arable. | 1202 | ·986 | Arable. |
| 1151 | 7·038 | Arable, &c. | 1203 | 1·397 | Arable. |
| 1152 | ·486 | Road. | 1204 | ·762 | Arable. |
| 1153 | 2·982 | Arable. | 1205 | ·336 | Arable. |
| 1154 | 1·382 | Road. | 1206 | 1·392 | Arable, &c. |
| 1155 | 6·784 | Arable, &c. | 1207 | 9·056 | Wood, rough pasture, &c. |
| 1156 | 7·922 | Arable. | | | |
| 1157 | ·367 | Wood, &c. | 1208 | ·960 | Arable. |
| 1158 | 6·925 | Arable. | 1209 | 1·488 | Arable. |
| 1159 | 3·362 | Arable. | 1210 | 2·002 | Arable. |
| 1160 | ·812 | Arable. | 1211 | ·620 | Arable. |
| 1161 | 10·634 | Arable. | 1212 | 1·132 | Arable. |
| 1162 | 9·022 | Arable. | 1213 | ·216 | Arable. |
| 1163 | 1·264 | Arable. | 1214 | 1·407 | Road. |
| 1164 | ·431 | Road. | 1215 | ·864 | Arable. |

| No. on Plan. | Area in Acres. | Remarks. | No. on Plan. | Area in Acres. | Remarks. |
|---|---|---|---|---|---|
| 1216 | 1·051 | Arable. | 1267 | 1·971 | Arable. |
| 1217 | 1·142 | Arable. | 1268 | 1·686 | Rough pasture and furze. |
| 1218 | 1·526 | Arable. | | | |
| 1219 | 4·051 | Arable. | 1269 | 3·325 | Arable. |
| 1220 | ·966 | Arable and rough pasture. | 1270 | ·321 | Arable. |
| | | | 1271 | ·549 | Arable. |
| 1221 | ·900 | Houses, pasture, &c. | 1272 | ·116 | Rough pasture. |
| 1222 | ·772 | Arable. | 1273 | 3·512 | Arable. |
| 1223 | 9·579 | Arable. | 1274 | 2·220 | Arable, &c. |
| 1224 | 2·772 | Arable. | 1275 | 4·166 | Arable. |
| 1225 | 2·648 | Arable, &c. | 1276 | 3·161 | Arable. |
| 1226 | 3·882 | Arable, &c. | 1277 | ·493 | Wood. |
| 1227 | 3·905 | Arable, &c. | 1278 | 1·376 | Arable. |
| 1228 | 4·619 | Arable, &c. | 1279 | 3·739 | Arable. |
| 1229 | 1·752 | Arable, &c. | 1280 | 3·806 | Arable. |
| 1230 | 2·012 | Arable. | 1281 | 7·048 | Arable. |
| 1231 | 1·052 | Arable. | 1282 | 5·378 | Arable. |
| 1232 | 2·790 | Arable. | 1283 | 4·333 | Arable. |
| 1233 | 6·539 | Arable. | 1284 | 1·269 | Arable. |
| 1234 | ·153 | Arable. | 1285 | 1·891 | Arable. |
| 1235 | ·368 | Houses, gardens, &c. | 1286 | 2·269 | Arable. |
| 1236 | ·301 | Arable, &c. | 1287 | ·390 | Wood. |
| 1237 | 1 082 | Houses, yards, &c. | 1288 | 10·887 | Arable. |
| 1238 | 3·738 | Arable. | 1289 | 4·618 | Arable. |
| 1239 | 1·420 | Arable, wood, &c. | 1290 | 12·909 | Arable. |
| 1240 | 5·624 | Arable, &c. | 1291 | 31·495 | Arable, &c. |
| 1241 | 4·060 | Arable, &c. | 1292 | 12·576 | Pasture, &c. |
| 1242 | 1·320 | Houses, orchard, &c. | 1293 | 20·988 | Pasture and rough pasture. |
| 1243 | 2·265 | Road. | | | |
| 1244 | 5·382 | Arable. | 1294 | 13·858 | Pasture. |
| 1245 | 4·552 | Arable. | 1295 | 5·612 | Arable. |
| 1246 | 5·982 | Arable. | 1296 | 4·222 | Arable. |
| 1247 | 3·021 | Arable, &c. | 1297 | 2·980 | Arable. |
| 1248 | 3·707 | Arable. | 1298 | 2·968 | Pasture, &c. |
| 1249 | ·110 | Arable. | 1299 | 2·376 | Arable. |
| 1250 | ·516 | Wood. | 1300 | 10·789 | Arable. |
| 1251 | ·135 | Arable. | 1301 | 5·330 | Arable, &c. |
| 1252 | 5·392 | Arable. | 1302 | 2·146 | Arable. |
| 1253 | 6·008 | Arable. | 1303 | 4·349 | Arable. |
| 1254 | 7·909 | Arable. | 1304 | 3·846 | Arable. |
| 1255 | 1·382 | Arable. | 1305 | 3·952 | Arable. |
| 1256 | ·459 | Wood. | 1306 | 8·937 | Arable, &c. |
| 1257 | ·540 | Houses, arable, &c. | 1307 | 5·929 | Road. |
| 1258 | 2·466 | Arable. | 1308 | 8·586 | Arable. |
| 1259 | 1·020 | Arable. | 1309 | 4·052 | Arable. |
| 1260 | ·505 | Houses, arable, &c. | 1310 | 5·528 | Arable. |
| 1261 | 1·558 | Pasture, &c. | 1311 | 2·258 | Arable. |
| 1262 | 2·654 | Arable, &c. | 1312 | 5·637 | Arable, &c. |
| 1263 | 3·571 | Arable, &c. | 1313 | 6·744 | Wood. |
| 1264 | 1·281 | Arable. | 1314 | 3·170 | Wood. |
| 1265 | ·620 | Arable, &c. | 1315 | ·465 | Road. |
| 1266 | ·065 | Rough pasture. | 1316 | 3·173 | Arable, &c. |

| No. on Plan. | Area in Acres. | Remarks. | No. on Plan. | Area in Acres. | Remarks. |
|---|---|---|---|---|---|
| 1317 | 2·772 | Arable. | 1369 | 3·232 | Arable, &c. |
| 1318 | 1·018 | Houses, garden, &c. | 1370 | 2·679 | Arable, &c. |
| 1319 | 4·297 | Arable. | 1371 | ·589 | Houses, yards, &c. |
| 1320 | 5·001 | Arable. | 1372 | 6·083 | Arable, &c. |
| 1321 | 2·251 | Wood. | 1373 | ·189 | Garden. |
| 1322 | 20·315 | Arable, &c. | 1374 | 2·825 | Arable, &c. |
| 1323 | 4·658 | Arable. | 1375 | 1·963 | Arable. |
| 1324 | ·663 | Road. | 1376 | 6·860 | Arable, &c. |
| 1325 | 8·255 | Arable. | 1377 | 6·290 | Arable, &c. |
| 1326 | 5·660 | Arable. | 1378 | 4·613 | Arable. |
| 1327 | 7·385 | Arable, &c. | 1379 | 9·781 | Arable, &c. |
| 1328 | 4·393 | Arable. | 1380 | 2·441 | Wood. |
| 1329 | 6·718 | Arable. | 1381 | 8·927 | Arable, &c. |
| 1330 | 7·249 | Arable. | 1382 | ·718 | Road. |
| 1331 | 27·274 | Arable, &c. | 1383 | 7·937 | Arable. |
| 1332 | 1·403 | Wood. | 1384 | 6·221 | Arable. |
| 1333 | 10·561 | Arable. | 1385 | ·742 | House, orchard, &c. |
| 1334 | 13·711 | Arable, &c. | 1386 | 2·263 | Wood. |
| 1335 | 1·315 | Arable. | 1387 | 4·579 | Pasture. |
| 1336 | 3·524 | Arable. | 1388 | 7·694 | Arable. |
| 1337 | 2·893 | Arable, &c. | 1389 | ·744 | Wood. |
| 1338 | 4·874 | Arable. | 1390 | ·621 | Road. |
| 1339 | ·202 | Road. | 1391 | 3·415 | Arable. |
| 1340 | 7·276 | Arable. | 1392 | 3·665 | Arable. |
| 1341 | 14·820 | Arable, &c. | 1393 | 4·360 | Arable, &c. |
| 1342 | 6·455 | Arable. | 1394 | 8·176 | Arable. |
| 1343 | 13·460 | Arable. | 1395 | 1·579 | Wood. |
| 1344 | 9·431 | Arable, &c. | 1396 | ·968 | Arable, &c. |
| 1345 | 10·530 | Arable, &c. | 1397 | ·309 | Road. |
| 1346 | 10·439 | Arable, &c. | 1398 | ·229 | Arable. |
| 1347 | 10·447 | Arable. | 1399 | ·952 | Houses, orchards, &c. |
| 1348 | 6·560 | Arable. | 1400 | 4·171 | Arable. |
| 1349 | ·877 | Arable. | 1401 | 6·202 | Arable. |
| 1350 | 1·439 | Arable. | 1402 | ·343 | Arable. |
| 1351 | 1·152 | Houses, gardens, &c. | 1403 | ·341 | Houses, gardens, &c. |
| 1352 | 3·546 | Arable, &c. | 1404 | 4·933 | Arable. |
| 1353 | 4·547 | Arable. | 1405 | 5·022 | Arable. |
| 1354 | 3·466 | Wood. | 1406 | 5·801 | Arable, &c. |
| 1355 | 19·493 | Pasture. | 1407 | 5·616 | Arable. |
| 1356 | ·745 | Wood. | 1408 | 3·035 | Arable, &c. |
| 1357 | ·559 | Road. | 1409 | 6·331 | Arable, &c. |
| 1358 | 1·388 | Arable. | 1410 | 7·025 | Arable. |
| 1359 | 3·378 | Arable, &c. | 1411 | 3·956 | Arable. |
| 1360 | ·301 | Houses, gardens, &c. | 1412 | 6·508 | Arable. |
| 1361 | 1·263 | Arable. | 1413 | 14·057 | Arable. |
| 1362 | 1·347 | Arable. | 1414 | ·615 | Wood. |
| 1363 | 3·176 | Arable. | 1415 | 5·138 | Arable, &c. |
| 1364 | 8·681 | Arable. | 1416 | 1·800 | Arable, &c. |
| 1365 | ·621 | Arable. | 1417 | 2·306 | Arable, &c. |
| 1366 | 5·697 | Arable, &c. | 1418 | 1·392 | Arable. |
| 1367 | 2·110 | Arable, &c. | 1419 | ·437 | Arable. |
| 1368 | 2·861 | Arable. | 1420 | 12·275 | Arable. |

| No. on Plan. | Area in Acres. | Remarks. | No. on Plan. | Area in Acres. | Remarks. |
|---|---|---|---|---|---|
| 1421 | 1·118 | Wood. | 1473 | 2·995 | Arable. |
| 1422 | 8·866 | Wood. | 1474 | 2·840 | Arable. |
| 1423 | ·363 | Arable. | 1475 | 3·749 | Arable. |
| 1424 | ·665 | Pasture. | 1476 | 2·905 | Arable, &c. |
| 1425 | 9·892 | Arable. | 1477 | ·260 | House, garden, &c. |
| 1426 | ·297 | Wood. | 1478 | ·502 | Houses, yards, &c. |
| 1427 | ·041 | Arable. | 1479 | ·687 | Arable. |
| 1428 | 4·802 | Arable. | 1480 | 5·944 | Arable. |
| 1429 | ·795 | Wood. | 1481 | 3·817 | Arable, &c. |
| 1430 | 1·948 | Arable, &c. | 1482 | ·392 | Wood. |
| 1431 | 14·558 | Arable, &c. | 1483 | 49·957 | Pasture, &c. |
| 1432 | 1·559 | Wood. | 1484 | ·349 | Wood. |
| 1433 | 11·706 | Arable, &c. | 1485 | 8·770 | Arable. |
| 1434 | 3·061 | Arable, &c. | 1486 | 17·787 | Pasture. |
| 1435 | ·947 | Arable. | 1487 | 3·267 | Wood. |
| 1436 | 4·590 | Arable, &c. | 1488 | 2·494 | Arable. |
| 1437 | 16·280 | Arable, &c. | 1489 | 8·366 | Arable. |
| 1438 | 3·196 | Arable. | 1490 | 7·423 | Arable. |
| 1439 | ·489 | Wood. | 1491 | 11·852 | Wood. |
| 1440 | 10·698 | Arable, &c. | 1492 | 46·848 | Wood. |
| 1441 | ·679 | Pasture. | 1493 | 4·564 | Arable. |
| 1442 | 3·312 | Arable. | 1494 | 4·804 | Arable, &c. |
| 1443 | ·303 | Wood. | 1495 | 1·338 | Arable. |
| 1444 | 11·272 | Arable, &c. | 1496 | 8·940 | Pasture, &c. |
| 1445 | 3·172 | Arable. | 1497 | 2·951 | Arable. |
| 1446 | 3·614 | Arable. | 1498 | 4·456 | Arable. |
| 1447 | 3·094 | Arable. | 1499 | 1·859 | Arable. |
| 1448 | 2·708 | Arable. | 1500 | ·695 | Houses, yards, &c. |
| 1449 | 2·895 | Arable. | 1501 | 2·878 | Wood. |
| 1450 | 5·787 | Arable. | 1502 | 1·052 | Arable. |
| 1451 | 7·340 | Arable, &c. | 1503 | 11·359 | Arable, &c. |
| 1452 | 21·731 | Wood. | 1504 | 9·981 | Arable, &c. |
| 1453 | 8·578 | Arable. | 1505 | ·950 | Slope, &c. |
| 1454 | 16·112 | Pasture, &c. | 1506 | ·916 | Wood. |
| 1455 | 14·727 | Arable, &c. | 1507 | 3·347 | Arable. |
| 1456 | ·666 | Wood. | 1508 | ·160 | Garden. |
| 1457 | 2·158 | Arable. | 1509 | 4·918 | Arable. |
| 1458 | 1·038 | Houses, yards, &c. | 1510 | 1·863 | Arable. |
| 1459 | 8·908 | Arable. | 1511 | ·184 | Houses, gardens, &c. |
| 1460 | 16·910 | Pasture, &c. | 1512 | ·134 | House, garden, &c. |
| 1461 | ·821 | Wood. | 1513 | 3·414 | Arable. |
| 1462 | ·314 | Pasture. | 1514 | ·248 | Houses, gardens, &c. |
| 1463 | 1·959 | Arable. | 1515 | 3·189 | Arable. |
| 1464 | 21·228 | Tittesworth Reservoir. | 1516 | ·516 | House, arable, &c. |
| 1465 | 8·820 | Arable, &c. | 1517 | ·725 | Arable, &c. |
| 1466 | 2·162 | Wood. | 1518 | 1·639 | Arable, &c. |
| 1467 | ·645 | Pasture, &c. | 1519 | 1·830 | Arable, &c. |
| 1468 | 18·524 | Wood. | 1520 | 1·551 | Arable. |
| 1469 | 5·757 | Arable. | 1521 | 1·628 | Arable. |
| 1470 | 2·622 | Arable, &c. | 1522 | ·510 | Road. |
| 1471 | 4·343 | Arable, &c. | 1523 | ·889 | Arable. |
| 1472 | 5·062 | Arable. | 1524 | ·155 | House, garden, &c. |

| No. on Plan. | Area in Acres. | Remarks. | No. on Plan. | Area in Acres. | Remarks. |
|---|---|---|---|---|---|
| 1525 | 1·131 | Arable. | 1576 | ·876 | Ornamental ground. |
| 1526 | ·411 | House, arable, &c. | 1577 | 2·315 | Pasture, &c. |
| 1527 | ·613 | Arable. | 1578 | 8·155 | Pasture, &c. |
| 1528 | ·901 | Arable. | 1579 | ·246 | Houses, garden, &c. |
| 1529 | 1·318 | Arable, &c. | 1580 | 1·052 | Orchard. |
| 1530 | ·548 | House, pasture, &c. | 1581 | 3·969 | Ornamental ground. |
| 1531 | 1·251 | Arable, &c. | 1582 | 6·655 | Ornamental ground. |
| 1532 | ·902 | Arable. | 1583 | ·758 | Wood. |
| 1533 | 1·843 | Arable. | 1584 | 2·439 | Houses, gardens, &c. |
| 1534 | ·675 | House, gardens, &c. | 1585 | ·252 | Houses, gardens, &c. |
| 1535 | ·883 | Road. | 1586 | 2·934 | Arable. |
| 1536 | 2·475 | Pasture. | 1587 | 8·097 | Arable. |
| 1537 | ·990 | Arable. | 1588 | 5·981 | Arable. |
| 1538 | ·811 | Arable. | 1589 | 10·701 | Ornamental ground. |
| 1539 | 1·038 | Arable. | 1590 | ·940 | Pasture, &c. |
| 1540 | 1·033 | Arable. | 1591 | 6·098 | Arable. |
| 1541 | 2·891 | Arable, &c. | 1592 | 2·990 | Arable. |
| 1542 | 1·297 | Arable, &c. | 1593 | 8·845 | Arable, &c. |
| 1543 | 1·548 | Arable. | 1594 | 15·928 | Pasture, &c. |
| 1544 | 2·185 | Arable. | 1595 | 2·470 | Arable, &c. |
| 1545 | 3·202 | Arable. | 1596 | ·224 | Wood. |
| 1546 | 3·355 | Arable. | 1597 | 1·665 | Wood. |
| 1547 | 3·296 | Arable. | 1598 | ·315 | Garden. |
| 1548 | 3·227 | Arable. | 1599 | 4·187 | Arable. |
| 1549 | 6·605 | Arable, &c. | 1600 | ·925 | Houses, gardens, &c. |
| 1550 | 1·353 | Arable, &c. | 1601 | ·647 | Pasture, &c. |
| 1551 | 7·501 | Arable. | 1602 | ·764 | Houses, yards, &c. |
| 1552 | 3·432 | Arable. | 1603 | 17·073 | Pasture, &c. |
| 1553 | 3·898 | Arable. | 1604 | ·925 | Arable. |
| 1554 | 4·752 | Arable. | 1605 | 1·067 | Houses, gardens, &c. |
| 1555 | 4·338 | Arable. | 1606 | 2·239 | Road. |
| 1556 | 14·026 | Pasture, &c. | 1607 | 12·998 | Arable. |
| 1557 | 1·077 | Wood. | 1608 | 3·491 | Arable, &c. |
| 1558 | 5·579 | Pasture. | 1609 | ·330 | Houses, gardens, &c. |
| 1559 | ·080 | North Staffordshire Railway. | 1610 | 2·438 | Arable. |
| | | | 1611 | 1·014 | Wood. |
| 1560 | ·005 | Pasture. | 1612 | ·858 | Arable. |
| 1561 | ·073 | Pasture, &c. | 1613 | ·431 | Road. |
| 1562 | 2·055 | Arable. | 1614 | 9·499 | Arable. |
| 1563 | 6·367 | Pasture, &c. | 1615 | 25·126 | Pasture, &c. |
| 1564 | ·972 | Arable. | 1616 | ·278 | Pasture, &c. |
| 1565 | 13·044 | Pasture, &c. | 1617 | ·121 | Pasture, &c. |
| 1566 | 2·178 | Arable. | 1618 | ·037 | Pasture, &c. |
| 1567 | ·829 | Houses, yards, &c. | 1619 | 2·170 | Pasture. |
| 1568 | ·037 | Road. | 1620 | 3·257 | Pasture. |
| 1569 | ·487 | Wood. | 1621 | 5·901 | Pasture, &c. |
| 1570 | 3·062 | Arable. | 1621a | 4·110 | Pasture, &c. |
| 1571 | 5·389 | Arable. | 1622 | 7·866 | Pasture, &c. |
| 1572 | 6·489 | Arable, &c. | 1623 | 9·973 | Pasture, &c. |
| 1573 | 7·685 | Arable, &c. | 1624 | 3·881 | North Staffordshire Railway. |
| 1574 | 24·350 | Pasture, &c. | | | |
| 1575 | ·812 | Road. | 1625 | 1·621 | River Churnet. |

| No. on Plan. | Area in Acres. | Remarks. |
|---|---|---|
| 1626 | 3·156 | Pasture, &c. |
| 1627 | 15·634 | Pasture, &c. |
| 1628 | 2·056 | Houses, gardens, &c. |
| 1629 | ·114 | River Churnet. |
| 1630 | 11·327 | Pasture. |
| 1631 | ·063 | Pasture, &c. |
| 1632 | ·163 | River Churnet. |
| 1633 | ·301 | Road. |
| 1634 | 3·508 | Arable, &c. |
| 1635 | 1·297 | Arable. |
| 1636 | 1·494 | Houses, yards, &c. |
| 1637 | ·480 | Orchard. |
| 1638 | 2·434 | Arable, &c. |
| 1639 | ·353 | River Churnet. |
| 1640 | 1·918 | Arable. |
| 1641 | 43·255 | Pasture, &c. |
| 1642 | ·169 | Pasture, &c. |
| 1643 | 9·628 | Pasture, &c. |
| 1644 | ·199 | Pasture, &c. |
| 1645 | 7·511 | Wood. |
| 1646 | 2·013 | River Churnet. |
| 1647 | ·831 | Brushwood. |
| 1648 | ·176 | Wood. |
| 1649 | ·102 | Pasture. |
| 1650 | 9·347 | Pasture, &c. |
| | 7531·417 | |

RECAPITULATION.

| | |
|---|---|
| 7419·272 | Land. |
| 71·908 | Roads. |
| 3·961 | Railway. |
| 36·276 | Water. |
| 7531·417 | Area of the Township of Leekfrith, exclusive of the detached part. |

TOWNSHIP OF LEEKFRITH (DETACHED).

| | | |
|---|---|---|
| 1 | ·226 | River Churnet. |
| 2 | 1·891 | Wood. |
| 3 | 3·750 | Arable, &c. |
| 4 | 4·406 | Arable, &c. |
| | 10·273 | |

RECAPITULATION.

| | |
|---|---|
| 10·047 | Land. |
| ·226 | Water. |
| 10·273 | Area of the Township of Leekfrith (Detached). |

RECAPITULATION FOR THE TOWNSHIP.

| | |
|---|---|
| 7429·319 | Land. |
| 71·908 | Roads. |
| 3·961 | Railway. |
| 36·502 | Water. |
| 7541·690 | Total area of the Township of Leekfrith. |

TOWNSHIP OF TITTESWORTH.

| | | |
|---|---|---|
| 1 | 2·251 | Arable, &c. |
| 2 | ·240 | Wood. |
| 3 | 2·374 | Wood |
| 4 | 12·519 | Arable. |
| 5 | 10·995 | Arable. |
| 6 | ·586 | Wood. |
| 7 | 1·020 | Wood. |
| 8 | 7·739 | Arable. |
| 9 | 1·260 | Wood. |
| 10 | 8·756 | Arable. |
| 11 | 5·679 | Arable. |
| 12 | 8·072 | Arable. |
| 13 | 2·091 | Arable. |
| 14 | ·343 | Houses, garden, &c. |
| 15 | ·259 | Arable. |
| 16 | 3·034 | Arable, &c. |
| 17 | 3·721 | Arable. |
| 18 | 1·250 | Arable, &c. |
| 19 | 28·737 | Tittesworth Reservoir. |
| 20 | ·830 | Pasture. |
| 21 | 1·478 | Wood. |
| 22 | 10·743 | Arable. |
| 23 | 27·217 | Arable. |
| 24 | 4·463 | Wood. |

| No. on Plan. | Area in Acres. | Remarks. | No. on Plan. | Area in Acres. | Remarks. |
|---|---|---|---|---|---|
| 25 | ·376 | Wood. | 76 | 3·061 | Arable. |
| 26 | 3·913 | Arable, &c. | 77 | 4·125 | Arable. |
| 27 | 1·293 | Arable, &c. | 78 | 3·506 | Arable. |
| 28 | 1·348 | Houses, yards, &c. | 79 | 1·558 | Arable, &c. |
| 29 | 4·895 | Pasture, &c. | 80 | 3·150 | Arable. |
| 30 | 1·206 | Pasture, &c. | 81 | 3·413 | Arable, &c. |
| 31 | 1·136 | Arable. | 82 | 5·534 | Arable. |
| 32 | 4·265 | Arable. | 83 | 3·931 | Arable. |
| 33 | 15·728 | Arable, &c. | 84 | 3·356 | Arable. |
| 34 | ·490 | Arable. | 85 | 3·007 | Arable. |
| 35 | 20·274 | Arable. | 86 | 3·659 | Arable. |
| 36 | 1·200 | Wood. | 87 | 5·274 | Arable. |
| 37 | 4·803 | Arable. | 88 | 3·376 | Arable. |
| 38 | ·814 | Wood. | 89 | 1·479 | Road. |
| 39 | 13·921 | Arable, &c. | 90 | 2·444 | Arable. |
| 40 | ·801 | Wood. | 91 | 4·428 | Arable. |
| 41 | 9·829 | Pasture, &c. | 92 | 3·941 | Arable. |
| 42 | ·527 | Rough pasture and furze. | 93 | 2·822 | Arable, &c. |
| | | | 94 | ·171 | Arable. |
| 43 | 11·555 | Arable, &c. | 95 | 3·104 | Arable, &c. |
| 44 | 2·963 | Rough pasture, &c. | 96 | 4·575 | Arable. |
| 45 | 7·732 | Arable. | 97 | 4·642 | Arable, &c. |
| 46 | 6·657 | Arable. | 98 | 6·178 | Arable. |
| 47 | 2·954 | Wood. | 99 | 2·789 | Arable, &c. |
| 48 | 4·695 | Wood. | 100 | 2·201 | Arable, &c. |
| 49 | 11·879 | Arable. | 101 | 5·756 | Arable. |
| 50 | 34·996 | Arable, &c. | 102 | 4·286 | Arable, &c. |
| 51 | ·286 | Wood. | 103 | 3·724 | Arable, &c. |
| 52 | 13·504 | Arable, &c. | 104 | 2·819 | Arable, &c. |
| 53 | 7·125 | Road. | 105 | 4·041 | Arable. |
| 54 | 1·777 | Houses, yards, &c. | 106 | 10·023 | Pasture, &c. |
| 55 | 20·455 | Pasture, &c. | 107 | 3·874 | Pasture. |
| 56 | 2·168 | Wood. | 108 | 1·940 | Road. |
| 57 | 1·251 | Arable, &c. | 109 | 3·944 | Arable, &c. |
| 58 | 8·588 | Arable. | 110 | 1·883 | Arable. |
| 59 | 1·404 | Wood. | 111 | ·629 | Arable, &c. |
| 60 | 2·992 | Arable. | 112 | ·408 | Houses, yard, &c. |
| 61 | 2·716 | Arable. | 113 | ·364 | Arable. |
| 62 | 1·884 | Arable. | 114 | 1·290 | Arable. |
| 63 | 1·813 | Arable. | 115 | 6·770 | Arable. |
| 64 | 4·301 | Arable. | 116 | 3·609 | Pasture, &c. |
| 65 | ·165 | Houses, garden, &c. | 117 | ·730 | Arable. |
| 66 | 3·915 | Arable. | 118 | 3·599 | Arable. |
| 67 | 3·682 | Arable. | 119 | 7·337 | Arable, &c. |
| 68 | 13·336 | Arable. | 120 | 14·940 | Pasture, &c. |
| 69 | ·231 | Reservoir. | 121 | 22·438 | Arable, &c. |
| 70 | 27·448 | Rough pasture, &c. | 122 | 8·704 | Arable. |
| 71 | 1·185 | Arable. | 123 | 3·002 | Arable. |
| 72 | 4·360 | Arable. | 124 | 8·777 | Arable. |
| 73 | 7·881 | Pasture, &c. | 125 | 5·827 | Wood. |
| 74 | 6·045 | Arable. | 126 | 7·065 | Arable, &c. |
| 75 | 2·798 | Arable. | 127 | 3·916 | Arable, &c. |

| No. on Plan. | Area in Acres. | Remarks. | No. on Plan. | Area in Acres. | Remarks. |
|---|---|---|---|---|---|
| 128 | 6·248 | Arable. | 180 | 2·196 | Wood. |
| 129 | ·323 | Wood. | 181 | 5·286 | Pasture. |
| 130 | 3·436 | Arable. | 182 | 2·413 | Wood. |
| 131 | 4·183 | Arable. | 183 | 4·472 | Wood. |
| 132 | 3·052 | Arable. | 184 | 1·043 | Water. |
| 133 | 6·752 | Arable. | 185 | 5·471 | Wood. |
| 134 | 14·771 | Arable, &c. | 186 | 7·368 | Arable. |
| 135 | 7·036 | Wood. | 187 | ·438 | Wood. |
| 136 | 3·859 | Arable. | 188 | 1·934 | Arable. |
| 137 | 4·363 | Arable, &c. | 189 | 6·315 | Arable. |
| 138 | 7·180 | Arable. | 190 | 6·705 | Arable, &c. |
| 139 | ·997 | Arable. | 191 | 3·616 | Wood. |
| 140 | ·932 | Arable. | 192 | 4·200 | Arable. |
| 141 | ·443 | Arable. | 193 | 5·135 | Arable. |
| 142 | ·288 | Arable. | 194 | ·271 | Pasture. |
| 143 | ·893 | Houses, yards, &c. | 195 | 1·147 | Pasture. |
| 144 | ·249 | Houses, garden, &c. | 196 | 1·020 | Arable. |
| 145 | ·959 | Arable. | 197 | 5·200 | Pasture, &c. |
| 146 | 2·560 | Arable, &c. | 198 | 2·845 | Arable, &c. |
| 147 | ·693 | Arable. | 199 | 1·090 | Arable. |
| 148 | ·620 | Houses, garden, &c. | 200 | 3·486 | Arable. |
| 149 | ·614 | Arable. | 201 | 10·197 | Arable, &c. |
| 150 | 1·306 | Arable. | 202 | ·166 | Rough pasture. |
| 151 | 1·489 | Arable. | 203 | 11·139 | Arable. |
| 152 | 1·841 | Arable. | 204 | 1·963 | Arable. |
| 153 | 10·410 | Arable, &c. | 205 | 3·325 | Arable. |
| 154 | 2·124 | Arable. | 206 | 1·037 | Wood. |
| 155 | 6·900 | Arable. | 207 | 4·890 | Arable. |
| 156 | ·095 | Arable. | 208 | 3·779 | Arable. |
| 157 | ·259 | Pasture, &c. | 209 | ·250 | Rough pasture. |
| 158 | ·603 | Houses, gardens, &c. | 210 | 2·170 | Pasture. |
| 159 | ·604 | Road. | 211 | ·488 | Pasture, &c. |
| 160 | ·046 | Pasture. | 212 | ·069 | Pasture, &c. |
| 161 | 3·987 | Houses, garden, &c. | 213 | ·085 | Rough pasture. |
| 162 | 1·685 | Pasture, &c. | 214 | 7·118 | Arable. |
| 163 | ·109 | House, gardens, &c. | 215 | 5·180 | Arable. |
| 164 | 2·803 | Pasture, &c. | 216 | 12·971 | Pasture, &c. |
| 165 | ·677 | Arable. | 217 | 2·916 | Wood. |
| 166 | 1·982 | Pasture. | 218 | ·906 | Road. |
| 167 | ·777 | River Churnet. | 219 | 9·657 | Arable. |
| 168 | 2·666 | Pasture, &c. | 220 | 3·451 | Wood. |
| 169 | 2·843 | Pasture, &c. | 221 | 6·245 | Arable. |
| 170 | 10·329 | Pasture, &c. | 222 | ·562 | Wood. |
| 171 | 1·111 | Road. | 223 | 6·155 | Arable. |
| 172 | 3·329 | Pasture. | 224 | ·613 | Houses, garden, &c. |
| 173 | 2·121 | River Churnet. | 225 | ·700 | Road. |
| 174 | 22·125 | Pasture. | 226 | 7·224 | Arable, &c. |
| 175 | ·276 | Houses, garden, &c. | 227 | ·474 | Wood. |
| 176 | ·101 | Arable. | 228 | 7·985 | Arable. |
| 177 | 3·622 | Pasture. | 229 | 4·042 | Arable, &c. |
| 178 | 1·324 | Wood. | 230 | 2·142 | Pasture. |
| 179 | 12·484 | Pasture. | 231 | 4·368 | Arable. |

| No. on Plan. | Area in Acres. | Remarks. | No. on Plan. | Area in Acres. | Remarks. |
|---|---|---|---|---|---|
| 232 | 1·858 | Houses, gardens, &c. | 283 | 2·952 | Pasture. |
| 233 | 2·028 | Pasture, &c. | 284 | ·081 | Wood. |
| 234 | 1·253 | Pasture. | 285 | 1·204 | Pond. |
| 235 | 4·953 | Arable. | 286 | 18·137 | Ornamental ground. |
| 236 | 2·906 | Arable, &c. | 287 | ·474 | Road. |
| 237 | 3·023 | Arable. | 288 | 5·402 | Houses, ornamental ground, &c. |
| 238 | 1·951 | Arable. | | | |
| 239 | 1·578 | Arable. | 289 | 3·883 | Pasture, &c. |
| 240 | 2·285 | Arable. | 290 | 1·861 | Pasture, &c. |
| 241 | 2·765 | Arable, &c. | 291 | ·696 | Wood, &c. |
| 242 | 4·248 | Arable, &c. | 292 | ·734 | Pasture, &c. |
| 243 | ·785 | Houses, yards, &c. | 293 | 3·959 | Houses, gardens, &c. |
| 244 | ·921 | Arable. | 294 | 5·159 | Pasture. |
| 245 | 1·805 | Pasture, &c. | 295 | 3·561 | Pasture. |
| 246 | 3·148 | Pasture. | 296 | ·396 | Houses, gardens, &c. |
| 247 | ·863 | Willows. | 297 | 4·178 | Pasture, &c. |
| 248 | 8·755 | Pasture, &c. | 298 | 2·091 | Pasture. |
| 249 | 6·891 | Pasture. | 299 | 1·006 | Houses, gardens, &c. |
| 250 | 1·479 | Wood. | 300 | 1·743 | Road. |
| 251 | 7·868 | Pasture. | 301 | 4·125 | Pasture. |
| 252 | 1·587 | Arable. | 302 | 2·865 | Arable. |
| 253 | ·149 | Ornamental ground. | 303 | 1·230 | Arable. |
| 254 | ·858 | Pasture. | 304 | ·170 | Arable. |
| 255 | ·676 | Houses, garden, &c. | 305 | 2·729 | Arable, &c. |
| 256 | ·273 | Orchard. | 306 | ·104 | Houses, gardens, &c. |
| 257 | 6·534 | Pasture. | 307 | 1·007 | Arable. |
| 258 | 1·909 | Arable, &c. | 308 | ·281 | House, garden, &c. |
| 259 | 4·150 | Arable, &c. | 309 | ·675 | Road. |
| 260 | 3·307 | Arable, &c. | 310 | ·422 | Arable, &c. |
| 261 | 1·645 | Arable. | 311 | ·122 | House, garden, &c. |
| 262 | ·360 | Houses, garden, &c. | 312 | ·748 | Arable. |
| 263 | ·192 | Wood. | 313 | 1·447 | Arable, &c. |
| 264 | 4·738 | Arable, &c. | 314 | ·854 | Arable, &c. |
| 265 | 5·318 | Arable, &c. | 315 | 2·887 | Arable. |
| 266 | ·738 | Pasture, &c. | 316 | ·449 | Road. |
| 267 | 4·455 | Arable. | 317 | 1·765 | Arable, &c. |
| 268 | ·018 | Arable. | 318 | 3·730 | Arable, &c. |
| 269 | 3·163 | Arable. | 319 | ·938 | Pasture, &c. |
| 270 | 7·862 | Arable. | 320 | ·554 | Ornamental ground, house, &c. |
| 271 | 3·392 | Arable. | | | |
| 272 | 2·531 | Arable. | 321 | ·374 | Houses, gardens, &c. |
| 273 | 2·981 | Arable. | 322 | ·576 | Road. |
| 274 | ·049 | Pasture, &c. | 323 | 4·765 | Pasture, &c. |
| 275 | ·057 | Arable. | 324 | ·024 | Ornamental ground. |
| 276 | 3·634 | Pasture. | 325 | 4·801 | Pasture. |
| 277 | ·284 | Road. | 326 | ·179 | Ponds. |
| 278 | 1·167 | Pasture. | 327 | ·016 | Pasture, &c. |
| 279 | 1·238 | Houses, ornamental ground, &c. | 328 | 1·429 | Pasture, &c. |
| | | | 329 | ·551 | Houses, ornamental ground, &c. |
| 280 | ·459 | Pasture. | | | |
| 281 | 1·478 | Gardens, &c. | 330 | ·750 | Ornamental ground. |
| 282 | 5·296 | Ornamental ground. | 331 | 1·829 | Pasture. |

| No. on Plan. | Area in Acres. | Remarks. | No. on Plan. | Area in Acres. | Remarks. |
|---|---|---|---|---|---|
| 332 | 3·658 | Pasture. | 384 | 16·216 | Pasture, &c. |
| 333 | 2·397 | Pasture, &c. | 385 | 8·710 | Arable, &c. |
| 334 | 1·407 | Pasture, &c. | 386 | 2·040 | Arable. |
| 335 | ·066 | Garden, &c. | 387 | 2·551 | Arable. |
| 336 | 5·374 | Pasture. | 388 | 25·035 | Pasture, &c. |
| 337 | 1·340 | Pasture. | 389 | ·807 | Brushwood. |
| 338 | ·754 | Pasture, &c. | 390 | ·428 | Road. |
| 339 | 1·203 | Pasture. | 391 | 1·016 | Brushwood. |
| 340 | 2·501 | Houses, gardens, &c. | 392 | ·847 | Houses, yards, &c. |
| 341 | ·408 | Arable. | 393 | 2·928 | Arable, &c. |
| 342 | 1·469 | Arable, &c. | 394 | ·600 | Arable. |
| 343 | 1·205 | Arable. | 395 | ·466 | Wood. |
| 344 | ·548 | Houses, gardens, &c. | 396 | ·101 | Garden. |
| 345 | 1·105 | Arable. | 397 | 1·834 | Arable. |
| 346 | 2·706 | Road. | 398 | 4·758 | Arable. |
| 347 | ·452 | Arable, &c. | 399 | 1·044 | Pasture, &c. |
| 348 | ·171 | Garden. | 400 | 2·907 | Arable. |
| 349 | ·550 | Houses, gardens, &c. | 401 | ·641 | Road. |
| 350 | ·964 | Arable. | 402 | 5·138 | Arable. |
| 351 | 1·959 | Arable. | 403 | ·629 | Pasture. |
| 352 | ·322 | Pasture, &c. | 404 | ·192 | Arable. |
| 353 | ·193 | Reservoirs. | 405 | ·523 | Arable. |
| 354 | 2·342 | Pasture, &c. | 406 | 1·385 | Arable. |
| 355 | ·440 | Pasture, &c. | 407 | ·163 | Houses, gardens, &c. |
| 356 | 1·532 | Arable, &c. | 408 | 3·608 | Arable. |
| 357 | ·199 | House, garden, &c. | 409 | ·432 | Houses, pasture, &c. |
| 358 | ·409 | Arable, &c. | 410 | 1·848 | Arable. |
| 359 | 4·701 | Arable, &c. | 411 | 2·091 | Arable. |
| 360 | 2·358 | Arable, &c. | 412 | 2·728 | Arable. |
| 361 | 2·111 | Arable. | 413 | 3·921 | Arable. |
| 362 | 1·148 | Arable. | 414 | ·231 | Pasture. |
| 363 | 1·792 | Pasture, &c. | 415 | 2·638 | Arable. |
| 364 | 2·101 | Arable. | 416 | 1·615 | Arable. |
| 365 | 4·341 | Arable. | 417 | 5·823 | Arable, &c. |
| 366 | ·452 | Wood. | 418 | 9·921 | Arable, &c. |
| 367 | 2·655 | Arable. | 419 | 4·315 | Arable. |
| 368 | ·222 | Arable. | 420 | 1·206 | Arable. |
| 369 | 3·470 | Pasture. | 421 | ·767 | Houses, yards, &c. |
| 370 | 2·856 | Arable. | 422 | 2·229 | Arable. |
| 371 | 3·708 | Road. | 423 | 4·072 | Arable, &c. |
| 372 | 4·021 | Arable, &c. | 424 | 2·041 | Pasture. |
| 373 | ·209 | Brushwood. | 425 | 6·993 | Pasture. |
| 374 | 7·402 | Arable. | 426 | 3·506 | Pasture. |
| 375 | 1·934 | Arable. | 427 | 2·433 | Arable. |
| 376 | 2·834 | Arable. | 428 | 2·438 | Arable. |
| 377 | 3·488 | Arable, &c. | 429 | 3·533 | Arable. |
| 378 | 5·560 | Arable. | 430 | 3·587 | Arable. |
| 379 | 5·956 | Arable. | 431 | 2·065 | Arable. |
| 380 | 4·750 | Arable, &c. | 432 | 9·515 | Arable. |
| 381 | 6·233 | Arable, &c. | 433 | ·029 | Brushwood. |
| 382 | 3·535 | Arable, &c. | 433a | ·134 | Wood. |
| 383 | 2·009 | Arable. | 434 | 3·025 | Arable. |

| No. on Plan. | Area in Acres. | Remarks. |
|---|---|---|
| 435 | 4·558 | Arable. |
| 436 | 4·792 | Arable, &c. |
| 437 | ·030 | Pasture. |
| 438 | 4·486 | Arable. |
| 439 | 13·052 | Arable. |
| 440 | ·033 | Pasture. |
| 441 | 1·809 | Pasture. |
| 442 | ·110 | Pasture. |
| 443 | 2·037 | Arable. |
| 444 | 5·058 | Arable, &c. |
| 445 | 10·483 | Arable. |
| 446 | 1·480 | Pasture, &c. |
| 447 | ·099 | Rough pasture, &c. |
| 448 | 2·627 | Road. |
| 449 | ·973 | Arable. |
| 450 | ·527 | Houses, yards, &c. |
| 451 | 4·998 | Arable. |
| 452 | ·079 | Pasture and furze. |
| 453 | ·509 | Rough pasture, &c. |
| 454 | 4·651 | Pasture, &c. |
| 455 | ·323 | Pasture, &c. |
| 456 | 2·281 | Arable. |
| 457 | 1·738 | Arable. |
| 458 | 1·688 | Arable. |
| | 1632·451 | Area of the unnumbered part of the Township. |
| | 9·745 | Town of Leek (part of), unnumbered. |
| | 1642·196 | Area of the Township, exclusive of the detached parts. |

RECAPITULATION.

| | |
|---|---|
| 1579·535 | Land. |
| 28·176 | Roads. |
| 34·485 | Water. |
| 1642·196 | Area of the Township of Tittesworth, exclusive of the detached parts. |

TOWNSHIP OF TITTESWORTH (DETACHED, No. 1).

| No. on Plan. | Area in Acres. | Remarks. |
|---|---|---|
| 1 | 4·067 | Arable. |
| 2 | 1·613 | Arable. |
| 3 | ·368 | Houses, garden, &c. |
| 4 | ·608 | Arable. |
| 5 | 2·688 | Arable. |
| | 9·344 | Area of the Township of Tittesworth (Detached, No. 1). |

TOWNSHIP OF TITTESWORTH (DETACHED, No. 2).

| No. on Plan. | Area in Acres. | Remarks. |
|---|---|---|
| 1 | ·081 | Arable. |
| 2 | ·101 | River Churnet. |
| 3 | ·211 | Arable. |
| 4 | ·256 | House, garden, &c. |
| 5 | 1·330 | Arable. |
| 6 | 1·503 | Arable, &c. |
| 7 | ·608 | Road. |
| 8 | 2·164 | Arable. |
| 9 | ·847 | Arable. |
| | 7·101 | |

RECAPITULATION.

| | |
|---|---|
| 6·392 | Land. |
| ·608 | Roads. |
| ·101 | Water. |
| 7·101 | Area of the Township of Tittesworth (Detached, No. 2). |

RECAPITULATION FOR THE TOWNSHIP.

| | |
|---|---|
| 1595·271 | Land. |
| 28·784 | Roads. |
| 34·586 | Water. |
| 1658·641 | Total area of the Township of Tittesworth. |

| No. on Plan. | Area in Acres. | Remarks. | No. on Plan. | Area in Acres. | Remarks. |
|---|---|---|---|---|---|
| TOWNSHIP OF ENDON, LONGSDON, AND STANLEY. | | | 49 | 1·762 | Arable. |
| | | | 50 | 1·653 | Arable, &c. |
| | | | 51 | 3·985 | Arable, &c. |
| 1 | ·770 | Houses, arable, &c. | 52 | 3·859 | Arable, &c. |
| 1a | ·240 | Road. | 53 | 2·623 | Arable. |
| 2 | 2·816 | Arable, &c. | 54 | ·305 | House, gardens, &c. |
| 3 | 2·354 | Arable. | 55 | 1·068 | Arable. |
| 4 | 4·957 | Arable. | 56 | 3·562 | Arable, &c. |
| 5 | 12·072 | Arable. | 57 | 2·778 | Arable, &c. |
| 6 | 1·469 | Arable. | 58 | 4·018 | Arable. |
| 7 | 1·408 | Pasture, &c. | 59 | 3·005 | Arable. |
| 8 | 8·418 | Arable, &c. | 60 | ·558 | Houses, gardens, &c. |
| 9 | 4·723 | Arable, &c. | 61 | ·548 | Arable. |
| 10 | 2·315 | Arable. | 62 | 4·127 | Arable, &c. |
| 11 | ·363 | Wood. | 63 | 4·334 | Arable, &c. |
| 12 | 1·361 | Wood. | 64 | 4·144 | Arable, &c. |
| 13 | 3·476 | Arable, &c. | 65 | 6·704 | Arable, &c. |
| 14 | ·598 | Wood. | 66 | 7·073 | Arable, &c. |
| 15 | ·576 | Rough pasture, &c. | 67 | 7·859 | Arable. |
| 16 | 1·190 | Wood. | 68 | 7·609 | Arable, &c. |
| 17 | 5·967 | Arable. | 69 | 3·444 | Arable. |
| 18 | 4·522 | Arable. | 70 | 3·858 | Arable, &c. |
| 19 | 4·049 | Arable. | 71 | ·189 | Road. |
| 20 | 19·746 | Wood. | 72 | 6·329 | Pasture, &c. |
| 21 | 4·889 | Arable. | 73 | ·701 | Pasture, &c. |
| 22 | 2·537 | Arable. | 74 | 2·705 | Pasture, &c. |
| 23 | 3·477 | Arable. | 75 | 1·261 | North Staffordshire Railway. |
| 24 | 4·132 | Arable. | | | |
| 25 | 6·551 | Arable, &c. | 76 | 3·789 | Pasture, &c. |
| 26 | 3·606 | Arable, &c. | 77 | ·506 | Pasture. |
| 27 | 3·606 | Arable. | 78 | 6·435 | Arable. |
| 28 | ·548 | Arable. | 79 | 13·030 | Arable, &c. |
| 29 | 3·754 | Arable. | 80 | ·547 | Pasture, &c. |
| 30 | ·722 | Orchard. | 81 | ·787 | Pasture. |
| 31 | 1·102 | House, yards, &c. | 82 | 5·504 | Arable. |
| 32 | ·428 | Arable, &c. | 83 | 9·312 | Arable. |
| 33 | ·890 | Arable. | 84 | 2·791 | Arable, &c. |
| 34 | 6·746 | Arable. | 85 | ·010 | Pasture. |
| 35 | 8·920 | Arable, &c. | 86 | 1·130 | Pasture, &c. |
| 36 | 4·073 | Arable, &c. | 87 | 3·674 | Pasture. |
| 37 | 5·214 | Arable, &c. | 88 | ·097 | Pasture. |
| 38 | ·168 | Arable. | 89 | 1·034 | Arable. |
| 39 | ·368 | Orchard. | 90 | ·899 | Arable. |
| 40 | ·726 | Houses, yards, &c. | 91 | 1·505 | Arable. |
| 41 | ·201 | Wood. | 92 | 1·096 | Arable. |
| 42 | 2·685 | Arable. | 93 | 5·944 | Arable. |
| 43 | 1·875 | Arable. | 94 | ·358 | House, garden, &c. |
| 44 | ·831 | Pasture, &c. | 95 | 6·969 | Arable. |
| 45 | 3·270 | Arable, &c. | 96 | 1·097 | Arable, &c. |
| 46 | 3·689 | Arable, &c. | 97 | 1·218 | Road. |
| 47 | ·689 | Wood. | 98 | 1·618 | Arable. |
| 48 | 3·764 | Arable. | 99 | ·438 | Arable. |

| No. on Plan. | Area in Acres. | Remarks. | No. on Plan. | Area in Acres. | Remarks. |
|---|---|---|---|---|---|
| 100 | 12·847 | Arable. | 152 | 5·969 | Arable. |
| 101 | ·093 | Arable. | 153 | ·166 | Wood. |
| 102 | 7·145 | Arable. | 154 | 5·266 | Arable, &c. |
| 103 | 8·639 | Pasture. | 155 | 4·300 | Arable, &c. |
| 104 | 2·089 | Arable. | 156 | 5·323 | Arable. |
| 105 | 3·272 | Arable. | 157 | 11·627 | Arable, &c. |
| 106 | 4·885 | Arable. | 158 | ·208 | Houses, gardens, &c. |
| 107 | ·097 | Road. | 159 | 42·309 | Rough pasture, &c. |
| 108 | ·360 | Houses, gardens, &c. | 160 | 8·980 | Wood. |
| 109 | 1·354 | Arable. | 161 | ·629 | Arable. |
| 110 | 10·987 | Arable. | 162 | 1·910 | Pasture, &c. |
| 111 | 18·583 | Arable. | 163 | ·649 | Rough pasture. |
| 112 | 9·212 | Arable. | 164 | 2·451 | Pasture. |
| 113 | 13·778 | Arable, &c. | 165 | 1·015 | Pasture. |
| 114 | 4·207 | Arable, &c. | 166 | 1·313 | Pasture. |
| 115 | 7·777 | Arable, &c. | 167 | 4·972 | Wood. |
| 116 | ·307 | Wood. | 168 | 6·237 | Road. |
| 117 | ·841 | Houses, yards, &c. | 169 | 2·957 | Arable. |
| 118 | ·550 | Orchard. | 170 | 6·705 | Arable, &c. |
| 119 | 6·822 | Arable. | 171 | 3·780 | Arable. |
| 120 | 6·749 | Arable, &c. | 172 | 2·720 | Arable, &c. |
| 121 | ·658 | Wood. | 173 | 6·330 | Arable, &c. |
| 122 | 9·119 | Arable. | 174 | 1·439 | Pasture. |
| 123 | 7·641 | Arable. | 175 | 5·887 | Arable. |
| 124 | 5·807 | Arable. | 176 | ·649 | Wood. |
| 125 | 8·204 | Arable. | 177 | 3·451 | Arable. |
| 126 | 4·767 | Arable. | 178 | 8·064 | Arable. |
| 127 | 7·397 | Arable. | 179 | ·763 | Houses, garden, &c. |
| 128 | 11·945 | Arable. | 180 | 1·281 | Road. |
| 129 | 5·561 | Arable, &c. | 181 | 8·601 | Arable. |
| 130 | 3·612 | Arable. | 182 | 7·298 | Arable. |
| 131 | 4·378 | Arable. | 183 | 2·964 | Pasture, &c. |
| 132 | 2·941 | Arable. | 184 | 1·831 | Pasture, &c. |
| 133 | 2·415 | Arable, &c. | 185 | 4·200 | Arable. |
| 134 | 4·498 | Arable. | 186 | 6·087 | Arable. |
| 135 | 4·024 | Arable. | 187 | 5·990 | Pasture. |
| 136 | 3·138 | Arable, &c. | 188 | ·182 | Pasture. |
| 137 | ·086 | House and arable. | 189 | 7·024 | Arable. |
| 138 | 2·796 | Arable. | 190 | 4·341 | Pasture. |
| 139 | 13·912 | Arable. | 191 | 6·287 | Pasture. |
| 140 | 1·623 | Arable. | 192 | 5·935 | Arable. |
| 141 | 3·615 | Arable. | 193 | 8·421 | Arable. |
| 142 | 6·099 | Arable. | 194 | 5·393 | Arable. |
| 143 | 2·755 | Arable. | 195 | 6·052 | Arable. |
| 144 | 6·294 | Arable, &c. | 196 | 5·371 | Pasture. |
| 145 | 11·549 | Arable, &c. | 197 | ·207 | Pasture, &c. |
| 146 | ·334 | Wood. | 198 | ·497 | Pasture. |
| 147 | ·772 | Houses, gardens, &c. | 199 | ·942 | Houses, yards, &c. |
| 148 | 1·824 | Arable. | 200 | 1·464 | Pasture. |
| 149 | 9·291 | Arable, &c. | 201 | ·240 | Garden, &c. |
| 150 | 10·722 | Arable, &c. | 202 | 7·695 | Rough pasture, &c. |
| 151 | 5·488 | Pasture. | 203 | 1·799 | Arable. |

| No. on Plan. | Area in Acres. | Remarks. | No. on Plan. | Area in Acres. | Remarks. |
|---|---|---|---|---|---|
| 204 | 4·554 | Pasture, &c. | 256 | 1·552 | Pasture. |
| 205 | 4·426 | Arable. | 257 | 2·984 | Pasture. |
| 206 | 3·513 | Arable, &c. | 258 | 8·254 | Pasture. |
| 207 | ·354 | Houses, pasture, &c. | 259 | 3·051 | Pasture, &c. |
| 208 | ·481 | Pasture, &c. | 260 | 7·641 | Pasture, &c. |
| 209 | 3·686 | Arable, &c. | 261 | 4·721 | Pond. |
| 210 | 5·613 | Arable, &c. | 262 | 4·120 | Pasture. |
| 211 | 3·466 | Arable, &c. | 263 | 4·392 | Pasture. |
| 212 | 2·317 | Arable. | 264 | 7·413 | Pasture. |
| 213 | 3·760 | Arable. | 265 | 3·666 | Arable. |
| 214 | ·152 | Houses, gardens, &c. | 266 | 6·422 | Arable. |
| 215 | 2·478 | Arable. | 267 | 7·250 | Pasture. |
| 216 | 7·677 | Arable. | 268 | 9·785 | Arable, &c. |
| 217 | 6·297 | Arable. | 269 | 2·663 | Pasture. |
| 218 | 4·443 | Arable, &c. | 270 | ·254 | Pasture. |
| 219 | 1·989 | Arable, &c. | 271 | 21·190 | Pasture. |
| 220 | 9·311 | Pasture. | 272 | 1·278 | Pasture. |
| 221 | ·202 | Pasture. | 273 | 4·394 | Pasture, &c. |
| 222 | ·129 | Pasture. | 274 | 17·841 | Pasture, &c. |
| 223 | 3·470 | Arable. | 275 | 11·624 | Arable, &c. |
| 224 | 4·779 | Arable. | 276 | 5·839 | Arable, &c. |
| 225 | 3·244 | Arable. | 277 | 2·175 | Arable. |
| 226 | 3·576 | Arable. | 278 | ·419 | Wood. |
| 227 | 7·903 | Arable. | 279 | 1·913 | Arable. |
| 228 | 12·610 | Arable. | 280 | 6·589 | Arable, &c. |
| 229 | 10·040 | Arable, &c. | 281 | ·142 | Wood. |
| 230 | 3·313 | Pasture. | 282 | 1·161 | Pasture. |
| 231 | 3·207 | Pasture. | 283 | 7·435 | Arable, &c. |
| 232 | 2·655 | Pasture. | 284 | ·083 | Stackyard. |
| 233 | 5·125 | Arable. | 285 | 2·771 | Road. |
| 234 | 3·823 | Pasture, &c. | 286 | 4·070 | Arable, &c. |
| 235 | 1·175 | Pasture. | 287 | 5·106 | Arable. |
| 236 | ·563 | Pasture. | 288 | 5·905 | Arable. |
| 237 | ·238 | Garden. | 289 | 2·507 | Pasture. |
| 238 | 1·635 | Pasture, &c. | 290 | 3·120 | Pasture. |
| 239 | 2·622 | Arable. | 291 | 2·744 | Arable. |
| 240 | 6·285 | Road. | 292 | 2·245 | Pasture, &c. |
| 241 | ·589 | Houses, pasture, &c. | 293 | 2·060 | Pasture, &c. |
| 242 | 2·229 | Pasture, &c. | 294 | ·768 | Orchard, &c. |
| 243 | 1·614 | Rough pasture. | 295 | 8·985 | Pasture, &c. |
| 244 | ·413 | Pasture. | 296 | 1·455 | Houses, gardens, &c. |
| 245 | ·370 | Houses, garden, &c. | 297 | ·529 | Pasture. |
| 246 | ·526 | Quarry, &c. | 298 | 3·632 | Pasture. |
| 247 | 3·339 | Rough pasture. | 299 | 4·914 | Arable. |
| 248 | 4·707 | Arable. | 300 | ·112 | Houses, gardens, &c. |
| 249 | 1·084 | Arable. | 301 | ·476 | Houses, gardens, &c. |
| 250 | ·076 | Road. | 302 | .601 | Houses, wood, &c. |
| 251 | 1·134 | Pasture. | 303 | ·333 | Pasture, &c. |
| 252 | 2·090 | Pasture. | 304 | ·244 | Houses, yard, &c. |
| 253 | 3·333 | Pasture. | 305 | 6·699 | Pasture, &c. |
| 254 | 3·275 | Arable. | 306 | 2·220 | Pasture, &c. |
| 255 | 1·660 | Arable. | 307 | ·163 | Wood. |

| No. on Plan. | Area in Acres. | Remarks. | No. on Plan. | Area in Acres. | Remarks. |
|---|---|---|---|---|---|
| 308 | 3·281 | Pasture. | 360 | 6·979 | Pasture. |
| 309 | 4·822 | Pasture, &c. | 361 | 16·892 | Pasture. |
| 310 | 4·085 | Pasture. | 362 | ·218 | Pasture, &c. |
| 311 | 3·273 | Arable. | 363 | 13·826 | Arable, &c. |
| 312 | 4·982 | Pasture, &c. | 364 | 11·437 | Pasture, &c. |
| 313 | 2·466 | Arable, &c. | 365 | 1·637 | Pasture, &c. |
| 314 | ·285 | Wood. | 366 | 13·187 | Pasture, &c. |
| 315 | 2·979 | Pasture. | 367 | 1·239 | River Churnet. |
| 316 | 6·564 | Arable. | 368 | ·265 | Garden. |
| 317 | 5·588 | Pasture. | 369 | ·261 | Pond. |
| 318 | 2·449 | Arable. | 370 | ·673 | House, orchard, &c. |
| 319 | 2·532 | Pasture, &c. | 371 | ·652 | Houses, yards, &c. |
| 320 | 1·071 | Pasture. | 372 | 2·734 | Arable, &c. |
| 321 | 4·050 | Pasture. | 373 | 7·371 | Arable. |
| 322 | 2·085 | Pasture. | 374 | 5·410 | Arable. |
| 323 | 2·239 | Pasture. | 375 | 9·502 | Wood. |
| 324 | 1·337 | Arable. | 376 | 4·063 | Arable. |
| 325 | ·767 | Pasture. | 377 | 2·234 | Pasture, &c. |
| 326 | ·490 | Houses, gardens, &c. | 378 | 13·638 | Pasture. |
| 327 | ·774 | Pasture. | 379 | 9·328 | Pasture. |
| 328 | 1·753 | Pasture. | 380 | 7·390 | Arable. |
| 329 | 1·003 | Pasture. | 381 | ·575 | Arable. |
| 330 | 1·011 | Pasture. | 382 | ·701 | Pasture. |
| 331 | ·242 | Pasture. | 383 | ·578 | Houses, gardens, &c. |
| 332 | 1·405 | Pasture. | 384 | 2·742 | Road. |
| 333 | ·702 | Arable, &c. | 385 | ·949 | Pasture, &c. |
| 334 | 1·061 | Pasture. | 386 | 6·524 | Arable. |
| 335 | ·842 | Pasture. | 387 | 8·402 | Arable. |
| 336 | ·051 | Road. | 388 | 5·825 | Arable. |
| 337 | ·150 | House, garden, &c. | 389 | 13·187 | Arable. |
| 338 | 1·002 | Pasture. | 390 | 5·667 | Arable. |
| 339 | 3·266 | Road. | 391 | 6·549 | Arable. |
| 340 | 1·073 | Pasture. | 392 | 28·020 | Wood. |
| 341 | 1·483 | Pasture. | 393 | 5·714 | Arable. |
| 342 | ·512 | Garden, &c. | 394 | 1·898 | Pasture, &c. |
| 343 | ·143 | House, yards, &c. | 395 | 2·126 | Pasture, &c. |
| 344 | 1·233 | Pasture. | 396 | 5·132 | Wood. |
| 345 | 1·090 | Pasture. | 397 | ·880 | Brushwood, &c. |
| 346 | ·125 | House, garden, &c. | 398 | 7·688 | Arable. |
| 347 | ·453 | Pasture. | 399 | 1·536 | Pasture, &c. |
| 348 | ·351 | Pasture. | 400 | 7·932 | Arable, &c. |
| 349 | ·881 | Pasture. | 401 | 1·578 | Marsh, &c. |
| 350 | 1·381 | Pasture. | 402 | 1·728 | Wood. |
| 351 | ·260 | House, orchard, &c. | 403 | 2·769 | Pasture. |
| 352 | 1·435 | Pasture. | 404 | 1·349 | Pasture, &c. |
| 353 | 1·008 | Wood. | 405 | 2·260 | Pasture, &c. |
| 354 | 5·026 | Arable, &c. | 406 | 1·676 | Pasture. |
| 355 | 5·316 | Arable. | 407 | ·655 | Wood. |
| 356 | 24·374 | Wood. | 408 | 1·483 | Pasture. |
| 357 | 2·996 | Pasture. | 409 | ·232 | Houses, gardens, &c. |
| 358 | 2·997 | Pasture. | 410 | 6·094 | Arable. |
| 359 | 7·168 | Pasture. | 411 | 2·184 | Pasture. |

| No. on Plan. | Area in Acres. | Remarks. | No. on Plan. | Area in Acres. | Remarks. |
|---|---|---|---|---|---|
| 412 | ·097 | Arable. | 464 | 13·555 | Pasture, &c. |
| 413 | ·220 | Houses, gardens, &c. | 465 | 4·221 | Arable. |
| 414 | ·789 | Arable. | 466 | 4·729 | Arable. |
| 415 | ·883 | Arable. | 467 | ·350 | Pasture, &c. |
| 416 | 2·445 | Arable, &c. | 468 | ·398 | Arable. |
| 417 | 2·343 | Arable. | 469 | 5·806 | Arable. |
| 418 | 3·203 | Arable, &c. | 470 | 8·084 | Arable. |
| 419 | ·661 | Arable, &c. | 471 | ·304 | Houses, yards, &c. |
| 420 | ·738 | Houses, arable, &c. | 472 | ·788 | Orchard. |
| 421 | ·548 | Houses, gardens, &c. | 473 | 3·976 | Wood. |
| 422 | 1·068 | Arable. | 474 | ·791 | Road. |
| 423 | ·591 | Arable. | 475 | 4·536 | Arable, &c. |
| 424 | ·404 | Road. | 476 | ·396 | Houses, gardens, &c. |
| 425 | 1·038 | House, arable, &c. | 477 | ·452 | Wood. |
| 426 | ·304 | Houses, garden, &c. | 478 | 2·545 | Arable, &c. |
| 427 | ·131 | House, garden, &c. | 479 | 5·061 | Arable. |
| 428 | 1·027 | Arable. | 480 | 3·110 | Arable, &c. |
| 429 | ·958 | House, arable, &c. | 481 | 3·570 | Arable, &c. |
| 430 | 2·449 | Arable, &c. | 482 | 3·877 | Arable, &c. |
| 431 | ·388 | Arable. | 483 | ·128 | Road. |
| 432 | 1·077 | Arable. | 484 | 2·223 | Arable, &c. |
| 433 | ·460 | Arable. | 485 | ·620 | Road. |
| 434 | 1·614 | Arable. | 486 | ·400 | Houses, yards, &c. |
| 435 | ·212 | Houses, garden, &c. | 487 | ·201 | House, garden, &c. |
| 436 | ·879 | Arable. | 488 | 1·411 | Arable. |
| 437 | ·267 | Arable. | 489 | 3·003 | Arable. |
| 438 | ·833 | Arable. | 490 | 5·435 | Arable. |
| 439 | 1·539 | Arable. | 491 | 6·431 | Arable. |
| 440 | ·506 | Houses, garden, &c. | 492 | 2·996 | Pasture, &c. |
| 441 | ·762 | Arable, &c. | 493 | 4·169 | Pasture, &c. |
| 442 | ·843 | Arable. | 494 | 6·178 | Arable. |
| 443 | ·526 | House, arable, &c. | 495 | 9·690 | Pasture, &c. |
| 444 | 1·652 | Arable. | 496 | 4·283 | Arable. |
| 445 | ·396 | Houses, arable, &c. | 497 | ·404 | Pasture. |
| 446 | 3·141 | Arable. | 498 | ·722 | Houses, yards, &c. |
| 447 | 1·766 | Arable, &c. | 499 | 4·895 | Arable. |
| 448 | ·185 | Houses, garden, &c. | 500 | 5·854 | Arable. |
| 449 | 2·340 | Arable. | 501 | 5·285 | Arable. |
| 450 | 1·878 | Arable. | 502 | 3·964 | Arable. |
| 451 | 1·732 | Arable, &c. | 503 | 7·708 | Arable. |
| 452 | ·982 | Houses, arable, &c. | 504 | 3·541 | Arable. |
| 453 | ·424 | Houses, garden, &c. | 505 | 2·345 | Arable, &c. |
| 454 | 4·544 | Arable. | 506 | 4·680 | Arable. |
| 455 | ·195 | Garden. | 507 | 9·422 | Arable. |
| 456 | 7·996 | Road. | 508 | 2·323 | Arable, &c. |
| 457 | 5·344 | Arable. | 509 | 5·078 | Arable. |
| 458 | 1·720 | Arable, &c. | 510 | 3·441 | Arable. |
| 459 | 4·912 | Arable. | 511 | 7·285 | Arable, &c. |
| 460 | 4·363 | Arable. | 512 | 7·119 | Arable. |
| 461 | 3·184 | Arable. | 513 | 2·933 | Arable. |
| 462 | 4·100 | Arable. | 514 | 7·352 | Arable. |
| 463 | 5·263 | Arable. | 515 | 4·534 | Pasture. |

| No. on Plan. | Area in Acres. | Remarks. | No. on Plan. | Area in Acres. | Remarks. |
|---|---|---|---|---|---|
| 516 | 8·571 | Pasture, &c. | 566 | 2·444 | Pasture, &c. |
| 517 | 6·571 | Arable, &c. | 567 | 9·277 | Arable. |
| 518 | 1·753 | Arable. | 568 | ·831 | Pasture. |
| 519 | 4·081 | Pasture, &c. | 569 | ·404 | Houses, yards, &c. |
| 520 | 2·958 | Arable. | 570 | ·890 | Pasture. |
| 521 | 3·071 | Arable, &c. | 571 | 3·331 | Arable, &c. |
| 522 | 2·760 | Arable. | 572 | 3·716 | Pasture, &c. |
| 523 | 2·565 | Arable, &c. | 573 | 3·652 | Road. |
| 524 | 2·498 | Arable, &c. | 574 | 1·124 | Houses, yards, &c. |
| 525 | 10·779 | Pasture, &c. | 575 | ·452 | Houses, ornamental ground, &c. |
| 526 | 4·962 | Arable. | | | |
| 527 | ·578 | Arable. | 576 | ·314 | Pond. |
| 528 | 4·277 | Rough pasture and furze. | 577 | 8·919 | Arable. |
| | | | 578 | 1·402 | Pasture. |
| 529 | 1·291 | Rough pasture and furze. | 579 | 3·752 | Pasture, &c. |
| | | | 579a | 2·460 | Pasture, &c. |
| 530 | ·705 | Arable. | 580 | 4·986 | Pasture, &c. |
| 531 | ·329 | Pasture. | 581 | ·154 | Houses, gardens, &c. |
| 532 | 2·794 | Wood. | 582 | ·839 | Pasture. |
| 533 | ·582 | Wood. | 583 | 4·398 | Pasture, &c. |
| 534 | 1·931 | Pasture, wood, &c. | 584 | ·206 | House, garden, &c. |
| 535 | 2·162 | Arable. | 585 | 4·079 | Pasture. |
| 536 | 1·329 | Arable. | 586 | 2·242 | Arable, &c. |
| 537 | 5·528 | Wood. | 587 | ·279 | Houses, yards, &c. |
| 538 | 9·845 | Arable, &c. | 588 | 2·750 | Pasture, &c. |
| 539 | 3·170 | Arable. | 589 | ·067 | Garden. |
| 540 | 5·151 | Arable. | 590 | 6·217 | Arable, &c. |
| 541 | 4·032 | Pasture. | 591 | 1·196 | Pasture, &c. |
| 542 | 4·506 | Arable. | 592 | 2·808 | Road. |
| 543 | 6·470 | Arable. | 593 | 5·903 | Arable. |
| 544 | 8·096 | Arable. | 594 | 2·569 | Arable, &c. |
| 545 | 8·374 | Arable. | 595 | ·551 | Wood. |
| 546 | 1·970 | Arable. | 596 | 4·766 | Arable. |
| 547 | 3·009 | Arable. | 597 | ·340 | Arable. |
| 548 | 5·014 | Pasture, &c. | 598 | 4·314 | Arable. |
| 549 | 8·422 | Arable. | 599 | 5·324 | Arable, &c. |
| 550 | 2·298 | Arable, &c. | 600 | 10·828 | Arable, &c. |
| 551 | 1·434 | Arable. | 601 | 13·812 | Arable, &c. |
| 552 | ·438 | House, gardens, &c. | 602 | 3·685 | Arable, &c. |
| 553 | ·695 | Pasture, &c. | 603 | 3·719 | Arable. |
| 554 | 5·019 | Arable. | 604 | 3·927 | Arable, &c. |
| 555 | 1·445 | Pasture. | 605 | 3·814 | Arable. |
| 556 | 1·814 | Arable. | 606 | 7·267 | Arable, &c. |
| 557 | 4·994 | Pasture, &c. | 607 | 3·841 | Arable, &c. |
| 558 | 3·181 | Arable. | 608 | 3·291 | Arable, &c. |
| 559 | 4·269 | Arable, &c. | 609 | 3·622 | Arable. |
| 560 | 4·407 | Arable. | 610 | ·518 | Wood. |
| 561 | 2·397 | Wood. | 611 | 6·464 | Arable, &c. |
| 562 | 6·389 | Arable, &c. | 612 | 6·514 | Arable, &c. |
| 563 | 5·911 | Arable, &c. | 613 | 3·166 | Arable, &c. |
| 564 | 6·463 | Arable. | 614 | 3·277 | Arable, &c. |
| 565 | 10·859 | Arable, &c. | 615 | ·171 | House and yards. |

| No. on Plan. | Area in Acres. | Remarks. | No. on Plan. | Area in Acres. | Remarks. |
|---|---|---|---|---|---|
| 616 | 1·598 | Road. | 667 | ·422 | Pasture. |
| 617 | 6·707 | Arable. | 668 | ·202 | Houses, gardens, &c. |
| 618 | 4·829 | Arable. | 669 | 3·897 | Arable, &c. |
| 619 | 3·622 | Arable. | 670 | 2·857 | Road. |
| 620 | 2·176 | Arable. | 671 | ·236 | Garden. |
| 621 | ·118 | Houses, yards, &c. | 672 | ·224 | Rough pasture, &c. |
| 622 | 342 | Houses, gardens, &c. | 673 | ·189 | Arable. |
| 623 | 2·253 | Pasture, &c. | 674 | ·670 | Wood. |
| 624 | 4·229 | Arable. | 675 | 5·346 | Pasture, &c. |
| 625 | 1·252 | Pasture, &c. | 676 | 3·649 | Arable. |
| 626 | ·282 | Garden. | 677 | 3·899 | Arable. |
| 627 | 1·273 | Pasture. | 678 | 3·232 | Arable, &c. |
| 628 | 1·052 | Pasture. | 679 | 1·003 | Arable. |
| 629 | ·344 | Road. | 680 | ·960 | Arable. |
| 630 | ·923 | Pasture. | 681 | ·460 | Houses, gardens, &c. |
| 631 | 2·420 | Pasture, &c. | 682 | 1·088 | Pasture, &c. |
| 632 | 2·848 | Pasture, &c. | 683 | ·287 | Houses, gardens, &c. |
| 633 | ·564 | Houses, pasture, &c. | 684 | ·290 | House, garden, &c. |
| 634 | ·780 | Houses, orchard, &c. | 685 | 4·253 | Road. |
| 635 | ·338 | Houses, garden, &c. | 686 | ·279 | Houses, gardens, &c. |
| 636 | ·328 | Houses, gardens, &c. | 687 | 1·993 | Arable. |
| 637 | 3·824 | Arable. | 688 | 1·649 | Arable, &c. |
| 638 | ·460 | Houses, garden, &c. | 689 | ·396 | Arable. |
| 639 | 1·763 | Pasture. | 690 | ·221 | Houses, garden, &c. |
| 640 | 1·034 | Houses, gardens, &c. | 691 | 3·914 | Arable. |
| 641 | ·877 | Pasture. | 692 | 4·763 | Pasture. |
| 642 | 4·503 | Pasture, &c. | 693 | 2·175 | Arable. |
| 643 | 4·056 | Pasture. | 694 | ·865 | Arable. |
| 644 | 2·383 | Pasture. | 695 | ·649 | Arable. |
| 645 | ·590 | Road. | 696 | 2·688 | Arable, &c. |
| 646 | 2·806 | Pasture, &c. | 697 | 3·250 | Wood. |
| 647 | 1·419 | Pasture. | 698 | 1·984 | Pasture. |
| 648 | 1·229 | Pasture. | 699 | 3·012 | Pasture. |
| 649 | ·446 | Houses, gardens, &c. | 700 | ·865 | Arable. |
| 650 | 2·562 | Pasture. | 701 | 6·159 | Arable. |
| 651 | 1·764 | Pasture. | 702 | 2·306 | Arable. |
| 652 | 3·912 | Pasture. | 703 | 1·693 | Wood. |
| 652a | 9·350 | Pasture, &c. | 704 | 1·341 | Arable. |
| 653 | 2·463 | Pasture. | 705 | 6·359 | Arable. |
| 654 | 3·771 | Pasture. | 706 | 2·691 | Arable, &c. |
| 655 | 6·807 | Arable. | 707 | 3·018 | Wood. |
| 656 | 7·640 | Pasture. | 708 | 3·445 | Arable. |
| 657 | ·792 | Wood. | 709 | 5·078 | Arable, &c. |
| 658 | 6·502 | Arable. | 710 | 9·484 | Arable, &c. |
| 659 | 4·605 | Arable, &c. | 711 | 10·554 | Arable, &c. |
| 660 | 7·629 | Pasture, &c. | 712 | 6·617 | Arable. |
| 661 | 5·512 | Arable. | 713 | ·309 | Road. |
| 662 | ·155 | Wood. | 714 | 2·327 | Arable, &c. |
| 663 | 7·602 | Pasture, &c. | 715 | ·212 | Orchard. |
| 664 | 13·100 | Pasture, &c. | 716 | 3·495 | Arable. |
| 665 | 5·251 | Arable, &c. | 717 | ·643 | Wood. |
| 666 | ·465 | Houses, garden, &c. | 718 | ·492 | Houses, gardens, &c. |

| No. on Plan. | Area in Acres. | Remarks. | No. on Plan. | Area in Acres. | Remarks. |
|---|---|---|---|---|---|
| 719 | 1·829 | Pasture. | 765 | ·434 | Wood. |
| 720 | ·975 | St. Luke's Church and graveyard. | 766 | ·519 | Wood, &c. |
| | | | 767 | 4·452 | Arable. |
| 721 | 2·112 | Ornamental ground, houses, &c. | 768 | ·476 | Arable. |
| | | | 769 | 1·144 | Arable. |
| 722 | 6·555 | Ornamental ground. | 770 | 2·558 | Arable. |
| 723 | ·898 | Wood, &c. | 771 | 1·799 | Arable, &c. |
| 724 | ·410 | Houses, garden, &c. | 772 | 2·663 | Arable. |
| 725 | ·605 | Houses, gardens, &c. | 773 | ·338 | Arable. |
| 726 | 1·088 | Houses, garden, &c. | 774 | 1·176 | Arable. |
| 727 | 1·834 | Arable. | 775 | 1·818 | Arable. |
| 728 | ·398 | Houses, ornamental ground, &c. | 776 | ·213 | Wood, &c. |
| | | | 777 | 4·210 | Arable. |
| 729 | 2·538 | Arable, &c. | 778 | ·679 | Houses, gardens, &c. |
| 730 | 3·647 | Arable. | 779 | 16·980 | Ornamental ground. |
| 731 | ·777 | Houses, gardens, &c. | 780 | ·291 | Wood. |
| 732 | ·267 | Road. | 781 | 3·700 | Arable, &c. |
| 733 | 3·231 | Pasture, &c. | 782 | 3·691 | Arable. |
| 734 | ·604 | Houses, orchard, &c. | 783 | ·246 | Garden, &c. |
| 735 | ·665 | Arable, &c. | 784 | ·352 | Arable. |
| 736 | 4·262 | Pasture. | 785 | ·773 | Houses, gardens, &c. |
| 737 | 10·266 | Pasture. | 786 | ·868 | Arable. |
| 737a | 5·613 | Pasture, &c. | 787 | .869 | Arable. |
| 738 | 18·846 | North Staffordshire Railway. | 788 | ·499 | Arable. |
| | | | 789 | 7·057 | Arable, &c. |
| 739 | 10·448 | Pasture, &c. | 790 | 4·380 | Arable, &c. |
| 740 | ·591 | Houses, pasture, &c. | 791 | 4·101 | Arable. |
| 741 | 4·085 | Towing path. | 792 | 2·271 | Arable. |
| 742 | 11·128 | Canal. | 793 | 8·619 | Arable, &c. |
| 743 | ·195 | House, garden, &c. | 794 | 2·629 | Arable. |
| 744 | 5·304 | Arable. | 795 | 4·061 | Arable. |
| 745 | 13·286 | Pasture, &c. | 796 | 5·735 | Arable, &c. |
| 746 | 8·541 | Pasture. | 797 | 10·362 | Arable. |
| 747 | 3·401 | Pasture. | 798 | 8·168 | Arable, &c. |
| 748 | 2·945 | Pasture, &c. | 799 | 4·930 | Arable. |
| 749 | 8·578 | Arable. | 800 | 3·425 | Arable. |
| 750 | 3·579 | Arable, &c. | 801 | ·152 | Pond. |
| 751 | 4·309 | Arable, &c. | 802 | 2·310 | Arable. |
| 752 | 7·329 | Arable. | 803 | 1·968 | Houses, yards, &c. |
| 753 | 8·774 | Arable. | 804 | ·432 | Wood. |
| 754 | 1·703 | Pasture. | 805 | 7·709 | Arable. |
| 755 | 5·449 | Arable. | 806 | 8·061 | Arable, &c. |
| 756 | 1·260 | Wood. | 807 | 8·458 | Arable, &c. |
| 757 | 8·914 | Arable. | 808 | 8·042 | Pasture, &c. |
| 758 | 11·095 | Arable, &c. | 809 | 6·175 | Arable. |
| 759 | 3·701 | Arable. | 810 | 6·811 | Arable. |
| 760 | ·283 | Wood. | 811 | 5·381 | Arable, &c. |
| 761 | 5·472 | Arable, &c. | 812 | 8·224 | Pasture. |
| 762 | 2·524 | Arable. | 813 | 6·372 | Arable. |
| 763 | ·946 | Houses, garden, &c. | 814 | ·192 | Rough pasture. |
| 764 | ·739 | Ornamental ground, &c. | 815 | 4·391 | Arable. |
| | | | 816 | 3·894 | Arable. |

| No. on Plan. | Area in Acres. | Remarks. | No. on Plan. | Area in Acres. | Remarks. |
|---|---|---|---|---|---|
| 817 | 4·284 | Arable. | 868 | 1·931 | Arable. |
| 818 | 19·956 | Road. | 869 | ·107 | Arable. |
| 819 | 9·045 | Arable. | 870 | 2·366 | Arable. |
| 820 | ·614 | Pasture. | 871 | ·112 | House and yard. |
| 821 | 10·303 | Arable. | 872 | ·411 | Road. |
| 822 | 7·146 | Arable. | 873 | ·351 | Houses, gardens, &c. |
| 823 | 5·261 | Arable. | 874 | ·282 | Pasture. |
| 824 | 1·687 | Arable. | 875 | 4·974 | Arable. |
| 825 | 5·251 | Arable. | 876 | 1·753 | Arable, &c. |
| 826 | 10·280 | Pasture. | 877 | 4·822 | Rough pasture, furze, &c. |
| 827 | ·756 | Houses, garden, &c. | | | |
| 828 | 2·693 | Ornamental ground. | 878 | ·446 | Old quarry. |
| 829 | 12·496 | Arable. | 879 | 2·384 | Arable. |
| 830 | 2·373 | Water. | 880 | ·536 | Arable. |
| 831 | ·831 | Wood. | 881 | ·582 | Arable. |
| 832 | 12·519 | Ornamental ground. | 882 | ·117 | Wood. |
| 833 | 3·097 | Arable. | 883 | ·344 | Arable. |
| 834 | 9·975 | Arable. | 884 | 1·161 | Arable. |
| 835 | 2·849 | Houses, ornamental ground, &c. | 885 | ·754 | Houses, gardens, &c. |
| | | | 886 | 6·590 | Arable. |
| 836 | 4·017 | Arable. | 887 | 1·468 | Arable. |
| 837 | 5·340 | Arable. | 888 | 2·169 | Arable. |
| 838 | 1·174 | Pasture and furze. | 889 | ·572 | Rough pasture. |
| 839 | ·740 | Houses, yards, &c. | 890 | 3·662 | Arable. |
| 840 | 3·391 | Arable, &c. | 891 | 6·565 | Arable. |
| 841 | 3·013 | Arable. | 892 | ·411 | Road. |
| 842 | 2·291 | Arable. | 893 | 10·749 | Arable, &c. |
| 843 | ·570 | Wood. | 894 | 1·923 | Arable, &c. |
| 844 | ·442 | Wood. | 895 | ·752 | Arable. |
| 845 | 4·600 | Arable, &c. | 896 | 1·768 | Arable. |
| 846 | 2·138 | Arable. | 897 | 2·023 | Arable, &c. |
| 847 | 2·230 | Arable. | 898 | 3·317 | Arable. |
| 848 | 3·899 | Arable, &c. | 899 | ·500 | Houses, garden, &c. |
| 849 | 1·743 | Road. | 899a | ·212 | House, garden, &c. |
| 850 | 4·177 | Arable. | 900 | 2·010 | Arable. |
| 851 | 1·111 | Arable. | 901 | ·487 | Arable. |
| 852 | 4·447 | Arable. | 902 | ·421 | Wood. |
| 853 | 4·330 | Arable. | 903 | 1·949 | Pasture. |
| 854 | ·449 | Houses, garden, &c. | 904 | 8·579 | Pasture, &c. |
| 855 | 2·649 | Arable. | 905 | 3·771 | Pasture. |
| 856 | 5·477 | Arable, &c. | 906 | ·596 | Pasture. |
| 857 | 3·750 | Arable. | 907 | 1·129 | Pasture. |
| 858 | 3·014 | Arable. | 908 | 9·400 | Pasture, &c. |
| 859 | 3·462 | Arable. | 908a | 14·122 | Pasture, &c. |
| 860 | 2·397 | Arable. | 909 | ·130 | Road. |
| 861 | 5·038 | Arable. | 910 | ·691 | Wood. |
| 862 | ·202 | Pasture, &c. | 911 | 2·245 | Pasture. |
| 863 | ·081 | Arable. | 912 | 6·850 | Pasture, &c. |
| 864 | 1·872 | Arable. | 913 | 5·113 | Arable, &c. |
| 865 | 4·300 | Arable, &c. | 914 | 11·330 | Pasture. |
| 866 | ·155 | Garden. | 915 | 1·850 | Pasture, &c. |
| 867 | 3·676 | Arable. | 916 | 1·398 | Pasture. |

| No. on Plan. | Area in Acres. | Remarks. | No. on Plan. | Area in Acres. | Remarks. |
|---|---|---|---|---|---|
| 917 | 3·306 | Arable, &c. | 968 | ·300 | Houses, orchard, &c. |
| 918 | 4·938 | Pasture, &c. | 969 | ·292 | Pasture. |
| 919 | 5·088 | Pasture, &c. | 970 | 1·037 | Pasture. |
| 920 | ·584 | Arable. | 971 | ·895 | Pasture, &c. |
| 921 | 2·806 | Arable, &c. | 972 | ·847 | Pasture. |
| 922 | ·123 | Road. | 973 | ·645 | Arable. |
| 923 | ·687 | Pasture. | 974 | 1·317 | Wood. |
| 924 | 3·180 | Pasture. | 975 | ·096 | Road. |
| 925 | 1·819 | Pasture. | 976 | ·865 | Arable. |
| 926 | ·523 | Wood. | 977 | ·976 | Pasture. |
| 927 | 1·069 | Wood. | 978 | ·466 | Pasture, &c. |
| 928 | 4·194 | Wood. | 979 | ·756 | Arable. |
| 929 | 13·305 | Pasture, &c. | 980 | ·422 | Arable and wood. |
| 930 | ·865 | Pasture, &c. | 981 | ·999 | Slope, &c. |
| 931 | 1·399 | Pasture, &c. | 982 | 1·028 | Pasture, &c. |
| 932 | 2·866 | Pasture. | 983 | 2·575 | Arable. |
| 933 | ·552 | Houses, gardens, &c. | 984 | 2·704 | Arable, &c. |
| 934 | 5·885 | Arable. | 985 | ·824 | Houses, yards, &c. |
| 935 | 2·776 | Pasture, &c. | 986 | 19·916 | Arable, &c. |
| 936 | 6·477 | Arable, &c. | 987 | 5·420 | Arable. |
| 937 | 2·816 | Pasture, &c. | 988 | ·710 | Orchard. |
| 938 | 3·040 | Arable. | 989 | ·280 | Garden, &c. |
| 939 | ·750 | Wood. | 990 | ·638 | Pasture, &c. |
| 940 | 1·214 | Pasture. | 991 | 9·125 | Arable. |
| 941 | 4·798 | Pasture, &c. | 992 | 12·132 | Arable. |
| 942 | 6·318 | Pasture. | 993 | 5·001 | Arable. |
| 943 | 1·084 | Houses, gardens, &c. | 994 | 5·594 | Arable. |
| 944 | 1·188 | Wood. | 995 | 1·487 | Pasture, &c. |
| 945 | 1·087 | Pasture, &c. | 996 | 4·062 | Arable. |
| 946 | 2·929 | Pasture, &c. | 997 | 3·486 | Arable. |
| 947 | 4·482 | North Staffordshire Railway. | 998 | 3·157 | Arable. |
| | | | 999 | 3·294 | Arable. |
| 948 | 1·489 | Pasture. | 1000 | 3·307 | Arable, &c. |
| 949 | 2·414 | Arable. | 1001 | 3·843 | Pasture, &c. |
| 950 | 3·749 | Pasture. | 1002 | 3·262 | Arable. |
| 951 | 3·779 | Pasture. | 1003 | 14·031 | Arable. |
| 952 | ·732 | Arable. | 1004 | 2·902 | Arable. |
| 953 | ·176 | Slope, &c. | 1005 | 3·686 | Arable. |
| 954 | ·219 | Slope, &c. | 1006 | 6·393 | Arable, &c. |
| 955 | ·210 | Pasture. | 1007 | ·159 | Garden. |
| 956 | 2·625 | Pasture. | 1008 | 8·298 | Arable, &c. |
| 957 | 5·111 | Arable. | 1009 | 1·645 | Pasture, &c. |
| 958 | ·671 | Wood. | 1010 | ·301 | Towing path. |
| 959 | ·266 | Houses, gardens, &c. | 1011 | ·428 | Canal. |
| 960 | ·301 | Pasture. | 1012 | 13·449 | Arable, &c. |
| 961 | 1·170 | Arable, &c. | 1013 | 5·566 | Pasture. |
| 962 | ·887 | Arable. | 1014 | ·731 | Arable. |
| 963 | 3·301 | Arable. | 1015 | 2·511 | Pasture, &c. |
| 964 | 1·442 | Road. | 1016 | 2·692 | Arable, &c. |
| 965 | 1·394 | Arable. | 1017 | 2·016 | Arable. |
| 966 | ·681 | Arable. | 1018 | 4·221 | Arable. |
| 967 | ·699 | Arable. | 1019 | 3·252 | Arable, &c. |

| No. on Plan. | Area in Acres. | Remarks. | No. on Plan. | Area in Acres. | Remarks. |
|---|---|---|---|---|---|
| 1020 | 2·331 | Arable, &c. | 1072 | 1·713 | Arable. |
| 1021 | ·152 | House, garden, &c. | 1073 | 4·398 | Arable, &c. |
| 1022 | 1·729 | Arable, &c. | 1074 | ·704 | Arable, &c. |
| 1023 | 2·216 | Arable. | 1075 | ·334 | House, gardens, &c. |
| 1024 | ·479 | Houses, orchard, &c. | 1076 | 4·322 | Arable. |
| 1025 | 1·519 | Arable, &c. | 1077 | ·931 | Arable. |
| 1026 | 3·702 | Arable, &c. | 1078 | ·983 | Arable. |
| 1027 | 1·723 | Arable. | 1079 | 1·504 | Arable. |
| 1028 | 2·311 | Arable, &c. | 1080 | ·129 | Houses, gardens, &c. |
| 1029 | 2·229 | Arable, &c. | 1081 | 1·819 | Arable. |
| 1030 | 1·153 | Arable, &c. | 1082 | 4·925 | Arable. |
| 1031 | ·184 | Arable. | 1083 | 4·139 | Arable. |
| 1032 | ·333 | Arable. | 1084 | 2·925 | Arable. |
| 1033 | ·467 | House, arable, &c. | 1085 | 3·132 | Arable, &c. |
| 1034 | ·849 | Arable. | 1086 | 2·111 | Arable. |
| 1035 | 1·032 | Arable. | 1087 | 1·930 | Arable. |
| 1036 | ·410 | Houses, gardens, &c. | 1088 | 1·786 | Arable. |
| 1037 | ·380 | Arable, &c. | 1089 | ·377 | Houses, gardens, &c. |
| 1038 | ·697 | Arable. | 1090 | 1·138 | Rough pasture and furze. |
| 1039 | 1·319 | Arable. | | | |
| 1040 | 4·202 | Arable. | 1091 | ·567 | Arable. |
| 1041 | 6·009 | Arable. | 1092 | 2·942 | Pasture, &c. |
| 1042 | 2·374 | Arable, &c. | 1093 | 2·302 | Arable. |
| 1043 | ·286 | Houses, gardens, &c. | 1094 | 1·853 | Arable. |
| 1044 | 1·444 | Arable. | 1095 | ·295 | Road. |
| 1045 | 7·460 | Arable, &c. | 1096 | 2·001 | Arable. |
| 1046 | 3·402 | Arable. | 1097 | 1·203 | Arable. |
| 1047 | 1·102 | Pasture. | 1098 | 2·345 | Arable, &c. |
| 1048 | 4·264 | Wood. | 1099 | ·202 | House, gardens, &c. |
| 1049 | 2·054 | Pasture, &c. | 1100 | 2·256 | Arable. |
| 1050 | 1·474 | Pasture. | 1101 | 1·843 | Arable. |
| 1051 | 5·921 | House, pasture, &c. | 1102 | 1·832 | Arable. |
| 1052 | 25·212 | Pasture. | 1103 | ·132 | House, garden, &c. |
| 1053 | ·164 | House, garden, &c. | 1104 | 2·745 | Arable, &c. |
| 1054 | 11·598 | Arable. | 1105 | ·162 | House, garden, &c. |
| 1055 | 21·595 | Arable, &c. | 1106 | ·871 | Arable. |
| 1056 | ·421 | Stackyard. | 1107 | ·963 | Arable. |
| 1057 | ·204 | Wood. | 1108 | ·180 | House, garden, &c. |
| 1058 | 9·795 | Arable, &c. | 1109 | 1·195 | Arable. |
| 1059 | 2·572 | Houses, gardens, &c. | 1110 | 2·239 | Arable, &c. |
| 1060 | ·377 | Pasture, &c. | 1111 | ·517 | Houses, gardens, &c. |
| 1061 | ·305 | Pasture. | 1112 | 1·748 | Arable. |
| 1062 | ·547 | Wood, &c. | 1113 | 14·439 | Arable. |
| 1063 | ·350 | Wood, &c. | 1114 | 10·539 | Arable. |
| 1064 | 4·252 | Pasture. | 1115 | 20·315 | Arable, &c. |
| 1065 | 32·643 | Pasture, &c. | 1116 | 7·430 | Arable. |
| 1066 | 2·558 | River Churnet. | 1117 | 1·404 | Pasture, &c. |
| 1067 | 1·059 | Arable. | 1118 | 12·486 | Arable. |
| 1068 | 2·818 | Arable. | 1119 | 9·746 | Arable, &c. |
| 1069 | 3·695 | Arable, &c. | 1120 | 16·602 | Arable, &c. |
| 1070 | 1·635 | Arable, &c. | 1121 | 1·555 | Arable. |
| 1071 | 1·580 | Arable. | 1122 | ·715 | Rough pasture, furze, &c. |

| No. on Plan. | Area in Acres. | Remarks. | No. on Plan. | Area in Acres. | Remarks. |
|---|---|---|---|---|---|
| 1123 | 1·394 | Arable. | 1175 | 2·055 | Brushwood. |
| 1124 | ·528 | Houses, pasture, &c. | 1176 | 23·375 | Pasture, &c. |
| 1125 | 1·678 | Road. | 1177 | 12·731 | Pasture, &c. |
| 1126 | ·599 | Arable. | 1178 | ·332 | Wood. |
| 1127 | 2·491 | Arable. | 1179 | 1·284 | North Staffordshire Railway. |
| 1128 | 1·533 | Arable. | | | |
| 1129 | 1·750 | Arable. | 1180 | 1·865 | Pasture. |
| 1130 | ·548 | Arable, &c. | 1181 | 14·148 | Arable. |
| 1131 | ·136 | Arable. | 1182 | ·889 | Pasture. |
| 1132 | ·820 | Old quarry, &c. | 1183 | 19·881 | Wood. |
| 1133 | ·578 | Arable. | 1184 | 2·165 | North Staffordshire Railway. |
| 1134 | ·429 | Houses, arable, &c. | | | |
| 1135 | ·599 | Arable, &c. | 1185 | ·369 | Pasture. |
| 1136 | 2·510 | Arable. | 1186 | ·100 | Pasture. |
| 1137 | 2·185 | Arable, &c. | 1187 | ·993 | Arable. |
| 1138 | 1·980 | Arable, &c. | 1188 | 1·161 | Arable. |
| 1139 | ·778 | Pasture, &c. | 1189 | ·578 | Arable. |
| 1140 | 1·684 | Arable. | 1190 | ·697 | Arable. |
| 1141 | ·312 | Gardens, &c. | 1191 | ·051 | Road. |
| 1142 | ·704 | Arable. | 1192 | ·270 | House, orchard, &c. |
| 1143 | 1·179 | Arable, &c. | 1193 | ·452 | Pasture. |
| 1144 | 2·632 | Arable, &c. | 1194 | ·539 | Arable. |
| 1145 | ·821 | Arable. | 1195 | 1·821 | Pasture. |
| 1146 | 2·295 | Arable. | 1196 | 1·626 | Arable. |
| 1147 | 1·365 | Arable. | 1197 | 2·100 | Arable. |
| 1148 | 1·730 | Arable. | 1198 | ·270 | Pasture. |
| 1149 | ·271 | Houses, gardens, &c. | 1199 | ·689 | Arable. |
| 1150 | 1·465 | Arable. | 1200 | ·703 | Arable. |
| 1151 | 2·392 | Road. | 1201 | ·593 | Arable. |
| 1152 | 1·299 | Quarry, &c. | 1202 | ·541 | Wood. |
| 1153 | ·523 | Arable. | 1203 | ·560 | Road. |
| 1154 | ·138 | Arable. | 1204 | ·342 | Pasture, &c. |
| 1155 | 2·763 | Old quarry, &c. | 1205 | ·297 | Houses, gardens, &c. |
| 1156 | 1·648 | Arable. | 1206 | ·804 | Arable. |
| 1157 | 1·283 | Pasture. | 1207 | 1·854 | Arable. |
| 1158 | 1·282 | Arable. | 1208 | ·717 | Pasture. |
| 1159 | ·831 | Arable. | 1209 | 1·353 | Water. |
| 1160 | 1·873 | Reservoir. | 1210 | ·673 | Pasture, &c. |
| 1161 | 2·961 | Pasture, slopes, &c. | 1211 | 1·648 | Arable. |
| 1162 | 1·087 | Arable. | 1212 | ·136 | House, garden, &c. |
| 1163 | ·634 | Road. | 1213 | ·433 | House, garden, &c. |
| 1164 | 3·164 | Arable. | 1214 | ·066 | Road. |
| 1165 | 2·742 | Arable. | 1215 | ·122 | House, garden, &c. |
| 1166 | 74·505 | Wood, &c. | 1216 | ·997 | Arable. |
| 1167 | 31·955 | Arable. | 1217 | ·144 | House, garden, &c. |
| 1168 | 2·318 | Wood. | 1218 | ·931 | Pasture, &c. |
| 1169 | 17·314 | Arable. | 1219 | 3·449 | Pasture, &c. |
| 1170 | 11·070 | Canal. | 1220 | ·479 | Pasture. |
| 1171 | 5·330 | Towing path. | 1221 | ·582 | Pasture. |
| 1172 | ·160 | Ornamental ground. | 1222 | ·426 | Road. |
| 1173 | ·445 | Pond. | 1223 | ·767 | Wood, &c. |
| 1174 | 2·150 | River Churnet. | 1224 | ·899 | Slope. |

| No. on Plan. | Area in Acres. | Remarks. | No. on Plan. | Area in Acres. | Remarks. |
|---|---|---|---|---|---|
| 1225 | ·380 | Pasture. | 1271 | 2·872 | Arable. |
| 1226 | 2·033 | Pasture, &c. | 1272 | 4·073 | Pasture, &c. |
| 1227 | 1·274 | Pasture, &c. | 1273 | 3·244 | Houses, ornamental ground, &c. |
| 1228 | ·748 | Arable. | 1274 | ·234 | Arable. |
| 1229 | 1·862 | Houses, ornamental ground, &c. | 1275 | 1·080 | Arable, &c. |
| 1230 | ·330 | Reservoir. | 1276 | ·929 | Houses, ornamental ground, &c. |
| 1231 | ·547 | North Staffordshire Railway. | 1277 | ·160 | Arable. |
| 1232 | 6·781 | Wood, &c. | 1278 | ·573 | Houses, ornamental ground, &c. |
| 1233 | ·069 | Stackyard. | 1279 | 5·807 | Arable. |
| 1234 | 13·343 | Pasture. | 1280 | ·352 | Pond. |
| 1235 | ·717 | North Staffordshire Railway. | 1281 | 1·484 | Arable. |
| 1236 | 2·290 | Pasture. | 1282 | ·222 | Road. |
| 1237 | 1·503 | Houses, ornamental ground, &c. | 1283 | 1·010 | Ornamental ground, &c. |
| 1238 | 3·130 | Arable, &c. | 1284 | ·351 | Arable, &c. |
| 1239 | 1·455 | Pasture, &c. | 1285 | ·374 | Houses, gardens, &c. |
| 1240 | 5·907 | Arable, &c. | 1286 | 1·799 | Houses, ornamental ground, &c. |
| 1241 | 1·017 | Arable. | 1287 | ·232 | Arable. |
| 1242 | ·712 | Ornamental ground. | 1288 | 2·563 | Arable. |
| 1243 | ·601 | Pasture. | 1289 | 4·762 | Arable. |
| 1244 | 1·370 | Houses, ornamental ground, &c. | 1290 | 2·964 | Arable, &c. |
| 1245 | 1·408 | Arable. | 1291 | ·879 | Road. |
| 1246 | 1·587 | Arable. | 1292 | 2·143 | Arable, &c. |
| 1247 | ·426 | Houses, gardens, &c. | 1293 | ·789 | Ornamental ground, house, &c. |
| 1248 | ·807 | Arable. | 1294 | 2·508 | Pasture, &c. |
| 1249 | 2·912 | Arable. | 1295 | 2·694 | Pasture, &c. |
| 1250 | ·866 | Arable. | 1296 | ·248 | House, garden, &c. |
| 1251 | 2·471 | Pasture. | 1297 | 2·558 | Arable, &c. |
| 1252 | 3·481 | Arable. | 1298 | 1·565 | Arable. |
| 1253 | ·689 | Arable. | 1299 | 2·966 | Arable. |
| 1254 | 1·816 | Arable. | 1300 | 2·810 | Arable. |
| 1255 | 3·181 | Arable, &c. | 1301 | 5·984 | Arable. |
| 1256 | ·327 | Houses, garden, &c. | 1302 | 6·900 | Pasture. |
| 1257 | 1·647 | Arable. | 1303 | 2·385 | Arable. |
| 1258 | 2·693 | Arable. | 1304 | 6·018 | Arable. |
| 1259 | 3·877 | Arable. | 1305 | 4·801 | Arable. |
| 1260 | 3·639 | Arable. | 1306 | ·108 | Road. |
| 1261 | 2·610 | Arable. | 1307 | 1·722 | Arable. |
| 1262 | 4·554 | Pasture, &c. | 1308 | 1·857 | Arable. |
| 1263 | 3·426 | Arable. | 1309 | ·877 | Arable, &c. |
| 1264 | 2·800 | Wood. | 1310 | ·612 | Arable, &c. |
| 1265 | ·286 | Pasture. | 1311 | 4·286 | Arable, &c. |
| 1266 | 1·143 | Arable. | 1312 | 2·351 | Arable. |
| 1267 | ·753 | Ornamental ground, house, &c. | 1313 | ·476 | Arable. |
| 1268 | 4·120 | Wood. | 1314 | ·556 | Arable. |
| 1269 | 3·164 | Pasture, &c. | 1315 | 3·354 | Arable. |
| 1270 | 1·321 | Houses, refuse, &c. | 1316 | ·138 | House, yards, &c. |

| No. on Plan. | Area in Acres. | Remarks. | No. on Plan. | Area in Acres. | Remarks. |
|---|---|---|---|---|---|
| 1317 | ·319 | Arable. | 1368 | 4·230 | Pasture. |
| 1318 | 7·875 | Wood. | 1369 | 5·632 | Pasture. |
| 1319 | 1·263 | Arable. | 1370 | 1·156 | Arable. |
| 1320 | 3·213 | Arable. | 1371 | 5·852 | Arable. |
| 1321 | 1·691 | Arable, &c. | 1372 | ·141 | Road. |
| 1322 | 2·147 | Pasture, &c. | 1373 | 2·206 | Arable. |
| 1323 | 1·272 | Arable. | 1374 | 3·353 | Road. |
| 1324 | 5·309 | Arable. | 1375 | ·286 | Houses, gardens, &c. |
| 1325 | 1·034 | Arable. | 1376 | 4·416 | Arable, &c. |
| 1326 | 2·285 | Arable, &c. | 1377 | ·397 | Arable. |
| 1327 | 2·960 | Arable. | 1378 | ·104 | House, garden, &c. |
| 1328 | 5·149 | Pasture, &c. | 1379 | 7·191 | Pasture. |
| 1329 | ·111 | Arable. | 1380 | 4·657 | Arable, &c. |
| 1330 | ·909 | Arable. | 1381 | 6·584 | Arable, &c. |
| 1331 | 3·638 | Pasture, &c. | 1382 | 4·362 | Arable, &c. |
| 1332 | ·597 | Houses, yards, &c. | 1383 | 3·815 | Arable. |
| 1333 | ·554 | Arable. | 1384 | 9·475 | Arable, &c. |
| 1334 | 1·869 | Road. | 1385 | 5·440 | Arable. |
| 1335 | ·551 | Arable, &c. | 1386 | 4·317 | Arable. |
| 1336 | 1·037 | Houses, gardens, &c. | 1387 | 5·668 | Pasture and rough pasture. |
| 1337 | 1·053 | Wood, &c. | | | |
| 1338 | ·497 | Pasture, &c. | 1388 | ·262 | Gardens, &c. |
| 1339 | 2·687 | Arable, &c. | 1389 | 4·883 | Arable. |
| 1340 | 3·772 | Pasture. | 1390 | 4·668 | Pasture, &c. |
| 1341 | 1·033 | Pasture, &c. | 1391 | 3·770 | Pasture, &c. |
| 1342 | 1·299 | Pasture, &c. | 1392 | ·892 | Houses, yards, &c. |
| 1343 | ·170 | Arable. | 1393 | ·609 | Arable, &c. |
| 1344 | ·931 | Houses, gardens, &c. | 1394 | 1·907 | Pasture. |
| 1345 | 1·818 | Pasture. | 1395 | 5·381 | Arable. |
| 1346 | 1·336 | Pasture, &c. | 1396 | 2·229 | Pasture, &c. |
| 1347 | 2·359 | Pasture, &c. | 1397 | 1·677 | Pasture. |
| 1348 | ·623 | Arable. | 1398 | 1·392 | Pasture. |
| 1349 | 1·168 | Arable, &c. | 1399 | ·637 | Houses, gardens, &c. |
| 1350 | 1·238 | Houses, ornamental ground, &c. | 1400 | 1·333 | Wood, &c. |
| | | | 1401 | 9·161 | Pasture, &c. |
| 1351 | ·118 | House, garden, &c. | 1402 | ·850 | Road. |
| 1352 | ·513 | Arable, &c. | 1403 | 1·575 | Arable. |
| 1353 | ·887 | Arable. | 1404 | ·526 | Arable. |
| 1354 | 1·581 | Arable. | 1405 | ·398 | Arable. |
| 1355 | ·997 | Road. | 1406 | ·811 | Houses, gardens, &c. |
| 1356 | ·984 | Arable. | 1407 | 4·520 | Arable. |
| 1357 | ·150 | Arable. | 1408 | 2·568 | Arable, &c. |
| 1358 | ·649 | Houses, gardens, &c. | 1409 | 2·725 | Arable, &c. |
| 1359 | ·269 | Houses, gardens, &c. | 1410 | ·374 | Houses, garden, &c. |
| 1360 | 3·962 | Arable. | 1411 | 1·373 | Pasture. |
| 1361 | 4·071 | Arable, &c. | 1412 | ·165 | House, garden, &c. |
| 1362 | 3·661 | Pasture, &c. | 1413 | 4·651 | Arable, &c. |
| 1363 | 3·584 | Pasture, &c. | 1414 | 5·238 | Pasture. |
| 1364 | 12·606 | Arable, &c. | 1415 | ·505 | Pasture. |
| 1365 | ·769 | Arable, &c. | 1416 | ·192 | Houses, &c. |
| 1366 | 2·326 | Pasture, &c. | 1417 | 1·221 | Pasture. |
| 1367 | 3·054 | Pasture, &c. | 1418 | ·573 | Pasture, &c. |

| No. on Plan. | Area in Acres. | Remarks. | No. on Plan. | Area in Acres. | Remarks. |
|---|---|---|---|---|---|
| 1419 | ·205 | Houses, gardens, &c. | 1470 | 11·720 | Rough pasture, &c. |
| 1420 | ·128 | Pasture. | 1471 | ·276 | Road. |
| 1421 | ·463 | Pasture, &c. | 1472 | ·094 | Yard, &c. |
| 1422 | ·212 | House, gardens, &c. | 1473 | 4·429 | Arable. |
| 1423 | ·269 | Pasture, &c. | 1474 | ·090 | Arable. |
| 1424 | ·789 | Pasture, &c. | 1475 | ·182 | Garden. |
| 1425 | 2·794 | Pasture, &c. | 1476 | 3·957 | Arable. |
| 1426 | 1·184 | Pasture, &c. | 1477 | 3·686 | Arable. |
| 1427 | ·861 | Pasture, &c. | 1478 | 2·388 | Arable. |
| 1428 | 2·682 | Pasture, &c. | 1479 | 2·137 | Pasture. |
| 1429 | 3·007 | Pasture, &c. | 1480 | 2·554 | Pasture, &c. |
| 1430 | 1·477 | Pasture, &c. | 1481 | 3·178 | Arable. |
| 1431 | 1·230 | Pasture, &c. | 1482 | 1·339 | Arable. |
| 1432 | 3·066 | Arable, &c. | 1483 | 2·047 | Arable, &c. |
| 1433 | ·269 | Water. | 1484 | ·156 | Garden. |
| 1434 | 3·720 | Arable. | 1485 | ·075 | Pasture. |
| 1435 | 5·779 | Pasture. | 1486 | ·631 | Houses, gardens, &c. |
| 1436 | ·779 | Pasture. | 1487 | 2·490 | Arable. |
| 1437 | 1·667 | Pasture. | 1488 | 1·038 | Pasture. |
| 1438 | 5·242 | Pasture. | 1489 | 1·231 | Pasture. |
| 1439 | 2·505 | Pasture. | 1490 | 3·107 | Pasture. |
| 1440 | 2·387 | Pasture, &c. | 1491 | ·970 | Pasture. |
| 1441 | 1·026 | Pasture, &c. | 1492 | 1·418 | Pasture. |
| 1442 | 1·666 | Pasture, &c. | 1493 | ·851 | Pasture. |
| 1443 | 9·069 | Arable. | 1494 | ·381 | Pasture. |
| 1444 | 7·029 | Arable. | 1495 | ·801 | Pasture, &c. |
| 1445 | ·252 | Road. | 1496 | ·212 | Houses, &c. |
| 1446 | 3·471 | Arable, &c. | 1497 | 1·317 | Arable. |
| 1447 | ·823 | Houses, ornamental ground, &c. | 1498 | ·587 | Pond. |
| | | | 1499 | ·570 | Houses, quarry, &c. |
| 1448 | ·463 | Houses, gardens, &c. | 1500 | ·337 | Pond. |
| 1449 | ·339 | Houses, yards, &c. | 1501 | ·739 | Pasture. |
| 1450 | ·439 | Arable. | 1502 | ·419 | Pasture, &c. |
| 1451 | ·196 | House, garden, &c. | 1503 | 5·759 | Arable. |
| 1452 | ·133 | Arable. | 1504 | 1·060 | Houses, yards, &c. |
| 1453 | 2·252 | Arable. | 1505 | ·301 | Arable. |
| 1454 | 1·308 | Pasture. | 1506 | ·633 | Road. |
| 1455 | ·406 | House and pasture. | 1507 | 2·139 | Arable, &c. |
| 1456 | ·355 | House and stackyard. | 1508 | 2·177 | Arable, &c. |
| 1457 | ·801 | Arable. | 1509 | ·107 | Pasture. |
| 1458 | ·537 | Arable, &c. | 1510 | 1·206 | Arable. |
| 1459 | 1·806 | Arable. | 1511 | 1·216 | Pasture. |
| 1460 | ·554 | Arable. | 1512 | ·745 | Houses, gardens, &c. |
| 1461 | ·775 | Houses, gardens, &c. | 1513 | 1·410 | Arable. |
| 1462 | ·348 | Arable. | 1514 | ·184 | Road. |
| 1463 | 8·685 | Arable, &c. | 1515 | 5·305 | Arable. |
| 1464 | 5·655 | Pasture, &c. | 1516 | ·121 | Pasture. |
| 1465 | ·488 | Arable. | 1517 | 9·324 | Water. |
| 1466 | ·534 | Arable. | 1518 | 1·151 | Arable, &c. |
| 1467 | ·621 | Arable. | 1519 | 3·227 | Arable. |
| 1468 | ·869 | House, gardens, &c. | 1520 | 2·787 | Arable. |
| 1469 | 4·590 | Arable. | 1521 | 2·855 | Arable. |

| No. on Plan. | Area in Acres. | Remarks. | No. on Plan. | Area in Acres. | Remarks. |
|---|---|---|---|---|---|
| 1522 | 1·429 | Pasture. | 1573 | ·270 | Orchard. |
| 1523 | 1·150 | Arable. | 1574 | 2·791 | Pasture, &c. |
| 1524 | 2·653 | Arable, &c. | 1575 | 4·064 | Arable, &c. |
| 1525 | 1·730 | Arable, &c. | 1576 | ·993 | Arable. |
| 1526 | 2·594 | Arable, &c. | 1577 | 1·457 | Arable. |
| 1527 | 4·376 | Arable. | 1578 | 1·490 | Arable. |
| 1528 | 2·324 | Arable. | 1579 | 17·159 | Wood. |
| 1529 | 2·162 | Arable, &c. | 1580 | 6·624 | Arable. |
| 1530 | ·304 | Pasture. | 1581 | 5·896 | Arable. |
| 1531 | 2·857 | Arable. | 1582 | 4·535 | Arable. |
| 1532 | 1·912 | Arable. | 1583 | 10·253 | Arable. |
| 1533 | 3·424 | Arable. | 1584 | 3·414 | Arable. |
| 1534 | 2·880 | Arable. | 1585 | 2·599 | Arable, &c. |
| 1535 | 4·521 | Arable. | 1586 | ·241 | Garden. |
| 1536 | 4·362 | Arable, &c. | 1587 | 2·776 | Arable. |
| 1537 | 4·890 | Arable. | 1588 | 3·227 | Arable. |
| 1538 | 6·602 | Arable. | 1589 | 3·110 | Arable. |
| 1539 | 2·981 | Arable. | 1590 | 3·114 | Arable. |
| 1540 | 4·050 | Road. | 1591 | 4·757 | Pasture, &c. |
| 1541 | ·920 | Houses, yards, &c. | 1592 | 6·450 | Arable, &c. |
| 1542 | 4·714 | Arable. | 1593 | 3·658 | Arable, &c. |
| 1543 | 2·016 | Arable, &c. | 1594 | 2·761 | Arable. |
| 1544 | ·419 | Houses, yards, &c. | 1595 | 5·396 | Arable. |
| 1545 | ·294 | Orchard. | 1596 | 5·069 | Arable, &c. |
| 1546 | 1·644 | Arable. | 1597 | ·691 | Houses, garden, &c. |
| 1547 | ·266 | Houses, gardens, &c. | 1598 | 2·130 | Arable, &c. |
| 1548 | 6·329 | Arable. | 1599 | ·563 | Arable, &c. |
| 1549 | 6·479 | Pasture. | 1600 | 4·538 | Arable, &c. |
| 1550 | ·719 | Houses, yards, &c. | 1601 | 5·420 | Arable. |
| 1551 | ·667 | Orchard. | 1602 | 1·047 | Arable. |
| 1552 | 3·701 | Arable. | 1603 | ·305 | Pasture, &c. |
| 1553 | ·520 | Houses, ornamental ground, &c. | 1604 | ·283 | House, gardens, &c. |
| | | | 1605 | 1·934 | Arable. |
| 1554 | 6·285 | Arable. | 1606 | 2·268 | Arable. |
| 1555 | ·083 | Garden. | 1607 | 1·101 | Arable. |
| 1556 | ·229 | Houses, yards, &c. | 1608 | 1·102 | Arable. |
| 1557 | 4·016 | Arable, &c. | 1609 | 2·393 | Arable, &c. |
| 1558 | 6·003 | Pasture. | 1610 | 2·100 | Arable. |
| 1559 | 2·246 | Arable, &c. | 1611 | ·959 | Arable. |
| 1560 | 1·666 | Wood. | 1612 | ·891 | Arable, &c. |
| 1561 | 1·676 | Arable. | 1613 | ·686 | Arable. |
| 1562 | 2·839 | Arable, &c. | 1614 | ·122 | House, garden, &c. |
| 1563 | 2·390 | Pasture, &c. | 1615 | ·404 | Pasture, &c. |
| 1564 | 1·180 | Pasture. | 1616 | ·316 | Houses, orchard, &c. |
| 1565 | ·501 | Rough pasture. | 1617 | 3·107 | Arable. |
| 1566 | ·344 | Rough pasture, &c. | 1618 | 2·337 | Arable. |
| 1567 | 3·084 | Pasture. | 1619 | 5·755 | Arable. |
| 1568 | 6·318 | Arable, &c. | 1620 | 3·073 | Arable, &c. |
| 1569 | 1·841 | Pasture. | 1621 | 2·860 | Arable. |
| 1570 | 2·168 | Pasture, &c. | 1622 | 2·902 | Arable. |
| 1571 | 2·756 | Arable, &c. | 1623 | 4·679 | Arable. |
| 1572 | ·756 | Houses, yards, &c. | 1624 | 6·628 | Arable. |

| No. on Plan. | Area in Acres. | Remarks. |
|---|---|---|
| 1625 | 3·160 | Arable. |
| 1626 | 2·055 | Arable. |
| 1627 | 1·438 | Arable. |
| 1628 | 1·470 | Arable. |
| 1629 | 3·161 | Road. |
| 1630 | 3·605 | Arable. |
| 1631 | 1·480 | Arable. |
| 1632 | 3·566 | Arable. |
| 1633 | 5·632 | Arable, &c. |
| 1634 | ·153 | Houses, gardens, &c. |
| 1635 | 5·803 | Rough pasture and furze. |
| 1636 | ·097 | Garden. |
| 1637 | 2·360 | Arable. |
| 1638 | 2·463 | Arable. |
| 1639 | 5·036 | Arable. |
| 1640 | ·935 | Arable. |
| 1641 | ·528 | Road. |
| 1641a | ·089 | Pasture. |
| 1642 | 3·626 | Arable. |
| 1643 | 1·775 | Arable. |
| 1644 | 1·632 | Arable, &c. |
| 1645 | 3·561 | Arable, &c. |
| 1646 | 2·539 | Arable. |
| 1647 | 3·493 | Arable, &c. |
| 1648 | ·947 | Wood. |
| 1649 | 1·808 | Arable. |
| 1650 | 1·857 | Arable. |
| 1651 | 3·262 | Arable, &c. |
| 1652 | ·166 | Wood. |
| 1653 | 3·230 | Arable, &c. |
| 1654 | 5·950 | Arable. |
| 1655 | 6·968 | Arable, &c. |
| 1656 | 5·310 | Arable. |
| 1657 | 3·594 | Arable, &c. |
| 1658 | 1·294 | Arable. |
| 1659 | 7·449 | Arable. |
| 1660 | 5·279 | Arable. |
| 1661 | 4·370 | Arable. |
| 1662 | 1·081 | Arable. |
| 1663 | ·801 | Arable. |
| 1664 | 5·847 | Arable. |
| 1665 | ·372 | Houses, yards, &c. |
| 1666 | 3·960 | Arable. |
| 1667 | 2·917 | Arable. |
| 1668 | 4·052 | Arable, &c. |
| 1669 | 8·450 | Arable, &c. |
| 1670 | 5·193 | Arable. |
| 1671 | 4·841 | Arable, &c. |
| 1672 | 3·537 | Arable. |
| 1673 | 6·417 | Arable, &c. |
| 1674 | 1·034 | Arable. |
| 1675 | ·518 | Houses, gardens, &c. |
| 1676 | 4·037 | Arable. |
| 1677 | 2·591 | Arable, &c. |
| 1678 | 1·609 | Arable. |
| 1679 | ·439 | Arable. |
| 1680 | ·430 | Houses, yards, &c. |
| 1681 | 1·816 | Nursery. |
| 1682 | 3·321 | Arable. |
| 1683 | 11·539 | Arable, &c. |
| 1684 | 2·090 | Arable. |
| 1685 | 2·177 | Arable, &c. |
| 1686 | 1·116 | Arable. |
| 1687 | ·378 | Houses, ornamental ground, &c. |
| 1688 | ·438 | Pasture, &c. |
| 1689 | 5·888 | Arable, &c. |
| 1690 | ·855 | Pasture. |
| 1691 | ·122 | House, &c. |
| 1692 | ·256 | Water. |
| 1693 | ·780 | Wood. |
| 1694 | ·099 | Footpath. |
| 1695 | ·063 | Pasture, &c. |
| 1696 | ·868 | Pasture, &c. |
| 1697 | ·159 | Arable. |
| 1698 | 4·073 | Arable, &c. |
| 1699 | 4·177 | Arable. |
| 1700 | 1·052 | Arable. |
| 1701 | ·580 | Wood. |
| 1702 | 4·311 | Arable. |
| 1703 | 2·413 | Arable. |
| 1704 | 3·433 | Arable, &c. |
| 1705 | 4·647 | Arable, &c. |
| 1706 | 1·172 | Arable, &c. |
| 1707 | ·080 | House, garden, &c. |
| 1708 | ·211 | Road. |
| 1709 | 2·696 | Arable. |
| 1710 | 1·374 | Arable. |
| | 5456·793 | |

RECAPITULATION.

| | |
|---|---|
| 5267·557 | Land. |
| 98·698 | Roads. |
| 51·520 | Water. |
| 9·716 | Towing path. |
| 29·302 | Railways. |
| 5456·793 | Total area of the Township of Endon, Longsdon, and Stanley. |

| No. on Plan. | Area in Acres. | Remarks. |
|---|---|---|
| TOWNSHIP OF LEEK AND LOWE. | | |
| 1 | ·203 | Wood. |
| 2 | ·492 | Wood. |
| 3 | 9·166 | Arable. |
| 4 | 4·454 | Pasture. |
| 5 | 1·522 | Arable. |
| 6 | 6·682 | Arable. |
| 7 | 2·446 | Pasture. |
| 8 | 4·163 | Arable. |
| 9 | 2·816 | Arable. |
| 10 | 3·795 | Arable. |
| 11 | ·402 | Houses, garden, &c. |
| 12 | 1·270 | Ornamental ground. |
| 13 | ·068 | Pasture. |
| 14 | 1·698 | Ornamental ground. |
| 15 | ·771 | Orchard. |
| 16 | ·911 | Houses, gardens, &c. |
| 17 | ·779 | Pasture. |
| 18 | ·312 | Road. |
| 19 | 3·507 | Pasture. |
| 20 | 1·516 | Pasture. |
| 21 | ·185 | Houses, garden, &c. |
| 22 | 3·136 | Pasture, &c. |
| 23 | 2·011 | Road. |
| 24 | ·469 | Houses, yards, &c. |
| 25 | 2·683 | Pasture. |
| 26 | 4·935 | Pasture. |
| 27 | 4·141 | Pasture. |
| 28 | 2·653 | Pasture, &c. |
| 29 | 5·027 | Pasture. |
| 30 | 2·472 | Pasture. |
| 31 | ·207 | Garden, &c. |
| 32 | 8·157 | Pasture, &c. |
| 33 | ·133 | Houses, &c. |
| 34 | ·078 | Houses, &c. |
| 35 | ·002 | Road. |
| 36 | 6·640 | River Churnet. |
| 37 | ·325 | Wood. |
| 38 | 16·998 | Pasture, &c. |
| 39 | 1·540 | Wood. |
| 40 | 1·248 | Wood, &c. |
| 41 | 9·471 | Arable. |
| 42 | 2·269 | Wood. |
| 43 | 1·462 | Wood. |
| 44 | 4·913 | North Staffordshire Railway. |
| 45 | 5·879 | Wood. |
| 46 | 18·537 | Pasture, &c. |
| 47 | ·145 | Arable. |
| 48 | ·411 | Wood. |
| 49 | 1·430 | Arable. |
| 50 | 2·231 | Arable. |
| 51 | 2·527 | Pasture. |
| 52 | 5·990 | Pasture. |
| 53 | 1·408 | Arable. |
| 54 | ·471 | Houses, gardens, &c. |
| 55 | 1·486 | Pasture, &c. |
| 56 | ·573 | Houses, garden, &c. |
| 57 | 1·058 | Road. |
| 58 | 1·391 | Pasture. |
| 59 | ·806 | Pasture. |
| 60 | 2·691 | Pasture, &c. |
| 61 | 2·765 | Pasture. |
| 62 | 1·556 | Houses, gardens, &c. |
| 63 | 1·876 | Pasture, &c. |
| 64 | 1·512 | Pasture, &c. |
| 65 | 1·862 | Pasture. |
| 66 | 2·125 | Pasture. |
| 67 | ·980 | Pasture. |
| 68 | 4·916 | Pasture. |
| 69 | 3·309 | Pasture. |
| 70 | 1·734 | Pasture. |
| 71 | 2·519 | Pasture. |
| 72 | 2·079 | Pasture. |
| 73 | 1·857 | Pasture. |
| 74 | 1·674 | Pasture. |
| 75 | 1·286 | Pasture. |
| 76 | 2·546 | Pasture, &c. |
| 77 | 2·085 | Arable, &c. |
| 78 | 1·981 | Pasture, &c. |
| 79 | 1·639 | Arable. |
| 80 | ·565 | Pasture, &c. |
| 81 | 2·131 | Pasture, &c. |
| 81a | ·856 | Houses, ornamental ground, &c. |
| 82 | 1·057 | Pasture, &c. |
| 83 | 1·145 | Pasture, houses, &c. |
| 84 | ·095 | House, garden, &c. |
| 85 | 2·598 | Arable. |
| 86 | 2·914 | Arable. |
| 87 | 4·416 | Arable, &c. |
| 88 | 3·057 | Arable. |
| 89 | 2·993 | Arable. |
| 90 | 1·536 | Arable. |
| 91 | 5·460 | Arable. |
| 92 | 1·215 | Wood. |
| 93 | 2·421 | Arable. |
| 94 | 1·087 | Arable. |
| 95 | 2·573 | Arable. |
| 96 | 2·027 | Arable. |
| 97 | 2·108 | Arable. |
| 98 | 1·948 | Arable. |
| 99 | ·978 | Arable. |

| No. on Plan. | Area in Acres. | Remarks. | No. on Plan. | Area in Acres. | Remarks. |
|---|---|---|---|---|---|
| 100 | 5·130 | Arable, &c. | 151 | 2·515 | Arable. |
| 101 | 4·925 | Arable. | 152 | 3·239 | Arable. |
| 102 | 2·950 | Arable. | 153 | 1·338 | Arable. |
| 103 | 3·842 | Arable. | 154 | ·221 | Pasture. |
| 104 | 3·141 | Arable, &c. | 155 | 2·977 | Pasture. |
| 105 | 1·035 | Wood. | 156 | ·346 | Wood. |
| 106 | 2·805 | Wood. | 157 | 2·715 | Arable. |
| 107 | 5·080 | Rough pasture, furze, &c. | 158 | 3·574 | Arable. |
| | | | 159 | 6·462 | Pasture, &c. |
| 108 | ·294 | Wood, &c. | 160 | ·510 | Houses, gardens, &c. |
| 109 | ·720 | Arable. | 161 | 5·733 | Arable. |
| 110 | ·186 | House and arable. | 162 | 4·446 | Arable. |
| 111 | ·278 | Arable. | 163 | 3·445 | Arable. |
| 112 | ·849 | Arable, &c. | 164 | 4·589 | Arable. |
| 113 | 2·285 | Arable. | 165 | 1·016 | Road. |
| 114 | 3·505 | Arable. | 166 | 7·926 | Arable. |
| 115 | 3·086 | Road. | 167 | 4·909 | Arable. |
| 116 | ·165 | Houses, gardens, &c. | 168 | 2·226 | Pasture, &c. |
| 117 | ·617 | Arable. | 169 | 1·209 | Pasture. |
| 118 | ·460 | Houses, gardens, &c. | 170 | ·034 | Ornamental ground. |
| 119 | 2·265 | Arable. | 171 | ·283 | Pond. |
| 120 | 5·838 | Arable. | 172 | 2·998 | Pasture, &c. |
| 121 | 4·015 | Arable. | 173 | ·763 | Graveyard. |
| 122 | ·188 | Arable. | 174 | 1·019 | St. Edward's Church and graveyard. |
| 123 | ·173 | Wood. | | | |
| 124 | 5·197 | Arable. | 175 | ·146 | Wood, &c. |
| 125 | 4·904 | Arable. | 176 | 1·373 | Pasture. |
| 126 | 4·834 | Arable. | 177 | ·489 | Pasture. |
| 127 | 2·728 | Wood, &c. | 178 | ·447 | Pasture, &c. |
| 128 | 2·815 | Road. | 179 | ·015 | Pasture, &c. |
| 129 | ·146 | Pasture. | 180 | 1·038 | Pasture, &c. |
| 130 | 4·069 | Pasture. | 181 | ·410 | Road. |
| 131 | 2·938 | Arable. | 182 | 1·121 | Pasture. |
| 132 | ·188 | Rough pasture. | 183 | ·933 | Reservoir. |
| 133 | 2·149 | Arable. | 184 | 1·009 | Pasture. |
| 134 | 3·814 | Arable. | 185 | 3·247 | Arable. |
| 135 | 5·138 | Arable, &c. | 186 | 5·612 | Arable. |
| 136 | 4·638 | Arable. | 187 | 3·083 | Arable, &c. |
| 137 | ·655 | Pasture. | 188 | 2·608 | Arable. |
| 138 | 1·704 | Houses, garden, &c. | 189 | 2·188 | Arable, &c. |
| 139 | 1·221 | Pasture, &c. | 190 | 1·990 | Arable. |
| 140 | ·815 | Houses, gardens, &c. | 191 | 2·302 | Arable, &c. |
| 141 | 1·335 | Pasture, &c. | 192 | 1·577 | Arable, &c. |
| 142 | 1·571 | Pasture, &c. | 193 | ·497 | Houses, gardens, &c. |
| 143 | 1·637 | Pasture. | 194 | 2·515 | Arable. |
| 144 | 1·428 | Arable. | 195 | ·418 | Wood. |
| 145 | ·747 | Road. | 196 | 1·018 | Arable, &c. |
| 146 | 1·036 | Arable. | 197 | ·286 | Wood. |
| 147 | ·984 | Arable. | 198 | 2·633 | Arable. |
| 148 | 1·930 | Arable, &c. | 199 | 1·701 | Arable. |
| 149 | ·552 | Houses, gardens, &c. | 200 | 6·559 | Arable. |
| 150 | ·066 | Road. | 201 | 1·164 | Wood. |

| No. on Plan. | Area in Acres. | Remarks. | No. on Plan. | Area in Acres. | Remarks. |
|---|---|---|---|---|---|
| 202 | 10·882 | Pasture. | 252 | 1·436 | Pasture, &c. |
| 203 | 14·749 | Pasture, &c. | 253 | ·642 | Road. |
| 204 | ·331 | Pond. | 254 | 4·234 | Pasture, &c. |
| 205 | 1·900 | Wood. | 255 | 3·958 | Wood. |
| 206 | 2·830 | Pasture, &c. | 256 | 7·698 | Pasture, &c. |
| 207 | 5·924 | Arable. | 257 | ·658 | Houses, yards, &c. |
| 208 | ·218 | Road. | 258 | 1·186 | Ornamental ground. |
| 209 | 2·259 | Arable. | 259 | 2·002 | Ornamental ground. |
| 210 | 6·234 | Wood, &c. | 260 | 11·672 | Ornamental ground. |
| 211 | 5 529 | Houses, ornamental ground, &c. | 261 | 7·653 | Wood. |
| | | | 262 | 10·393 | Arable. |
| 212 | 11·485 | Arable. | 263 | 3·995 | Arable. |
| 213 | ·342 | Wood. | 264 | 1·570 | Wood. |
| 214 | ·280 | Wood. | 265 | 7·258 | Arable. |
| 215 | 39·590 | Ornamental ground. | 266 | 10·428 | Arable. |
| 216 | ·519 | Wood. | 267 | 3·668 | Arable, &c. |
| 217 | 1·647 | Arable. | 268 | 5·432 | Arable. |
| 218 | 5·214 | Arable, &c. | 269 | ·819 | Arable. |
| 219 | 5·792 | Arable, &c. | 270 | 3·025 | Arable. |
| 220 | ·358 | Houses, garden, &c. | 271 | 4·544 | Arable. |
| 221 | ·701 | Wood. | 272 | ·952 | Arable. |
| 222 | 2·077 | Arable. | 273 | 2·297 | Arable. |
| 223 | 2·125 | Arable. | 274 | 4·613 | Arable, &c. |
| 224 | 4·835 | Arable, &c. | 275 | ·762 | Arable. |
| 225 | 5·835 | Arable, &c. | 276 | ·395 | Arable. |
| 226 | ·182 | Garden. | 277 | 1·069 | Arable. |
| 227 | 2·292 | Arable. | 278 | 2·208 | Pasture. |
| 228 | ·224 | Wood. | 279 | 3·526 | Pasture. |
| 229 | 2·795 | Arable, &c. | 280 | 4·618 | Pasture, &c. |
| 230 | 1·209 | Road. | 281 | 3·125 | Pasture, &c. |
| 231 | ·222 | Road. | 282 | 2·334 | Pasture, &c. |
| 232 | 4·175 | Gardens. | 283 | 1·484 | Pasture. |
| 233 | 3·595 | Pasture. | 284 | ·866 | Pasture. |
| 234 | 2·260 | Arable. | 285 | ·160 | House, garden, &c. |
| 235 | 2·824 | Arable, &c. | 286 | ·257 | Footpath. |
| 236 | 1·261 | Arable. | 287 | 5·514 | Pasture. |
| 237 | ·479 | Road. | 288 | 1·143 | Pasture, &c. |
| 238 | 1·086 | Pasture, &c. | 289 | ·648 | Pasture. |
| 239 | 1·405 | Pasture. | 290 | 1·762 | Pasture, &c. |
| 240 | 1·179 | Pasture, &c. | 291 | 2·857 | Pasture. |
| 241 | 1·496 | Pasture, &c. | 292 | ·334 | Gardens, &c. |
| 242 | ·099 | Road. | 293 | ·053 | Rocks, &c. |
| 243 | 3·934 | Pasture. | 294 | ·245 | Garden, &c. |
| 244 | 6·142 | Pasture, &c. | 295 | ·647 | Pasture. |
| 245 | 1·224 | Pasture. | 295a | ·050 | Road. |
| 246 | 3·269 | Building ground. | 296 | 2·045 | Pasture, &c. |
| 247 | 2·347 | Houses, ornamental ground, &c. | 296a | ·794 | Gardens, &c. |
| | | | 297 | 1·197 | Pasture. |
| 248 | ·777 | Pasture, &c. | 298 | ·943 | Pasture. |
| 249 | 1·457 | Pasture. | 299 | ·857 | Pasture, &c. |
| 250 | 7·086 | Pasture. | 299a | ·964 | Gardens, &c. |
| 251 | 9·882 | Wood. | 300 | 3·174 | Pasture, &c. |

| No. on Plan. | Area in Acres. | Remarks. | No. on Plan. | Area in Acres. | Remarks. |
|---|---|---|---|---|---|
| 301 | 9·999 | Pasture. | 351 | 17·714 | Pasture. |
| 302 | 1·446 | Wood. | 352 | ·676 | Wood. |
| 303 | 5·536 | Pasture, &c. | 353 | ·566 | Houses, gardens, &c. |
| 304 | 6·577 | Wood. | 354 | ·324 | Wood. |
| 305 | ·222 | Wood. | 355 | 1·786 | Pasture. |
| 306 | ·272 | Wood. | 356 | 17·713 | Pasture. |
| 307 | 7·252 | Arable. | 357 | ·701 | Houses, gardens, &c. |
| 308 | 2·339 | Wood. | 358 | ·360 | Pasture. |
| 309 | 1·228 | Wood. | 359 | 21·171 | Pasture, &c. |
| 310 | 1·493 | Road, &c. | 360 | 4·536 | Arable. |
| 311 | 12·153 | Arable, &c. | 361 | 4·549 | Arable. |
| 312 | 10·023 | Arable. | 362 | 7·285 | Pasture, &c. |
| 313 | 3·653 | Arable. | 363 | 2·171 | Canal. |
| 314 | 1·004 | Pasture. | 364 | ·554 | Towing path. |
| 315 | ·170 | House, garden, &c. | 365 | 10·599 | Pasture, &c. |
| 316 | 2·574 | Arable, &c. | 366 | 12·661 | Pasture, &c. |
| 317 | ·188 | Gardens. | 367 | 10·454 | Pasture, &c. |
| 318 | 1·508 | Arable. | 368 | 16·471 | North Staffordshire Railway. |
| 319 | 1·509 | Arable. | | | |
| 320 | 1·827 | Arable, &c. | 369 | 2·724 | Arable. |
| 321 | 2·445 | Arable. | 370 | 4·013 | Arable. |
| 322 | 1·606 | Houses, yards, &c. | 371 | ·878 | Pasture, &c. |
| 323 | 1·371 | Arable. | 372 | ·283 | Pasture, &c. |
| 324 | 3·015 | Road. | 373 | ·440 | Pasture. |
| 325 | ·632 | Houses, yards, &c. | 374 | ·385 | Yard. |
| 326 | ·118 | Road. | 375 | 1·934 | Cattle market. |
| 327 | ·723 | Houses, gardens, &c. | 376 | ·915 | Pasture, &c. |
| 328 | ·442 | Houses, gardens, &c. | 377 | ·727 | St. Luke's Church and graveyard. |
| 329 | 1·142 | House, garden, &c. | | | |
| 330 | 2·110 | Wharf. | 378 | ·432 | Pasture, &c. |
| 330a | ·188 | House and garden. | 379 | ·272 | Pasture, &c. |
| 331 | ·411 | Pasture, &c. | 380 | 1·967 | Pasture. |
| 332 | ·912 | House, gardens, &c. | 381 | 1·007 | Pasture. |
| 333 | 1·907 | Arable, &c. | 382 | ·665 | Pasture. |
| 334 | ·738 | Houses, ornamental ground, &c. | 383 | ·262 | House, garden, &c. |
| | | | 384 | ·637 | Pasture. |
| 335 | ·184 | Gardens. | 385 | 2·167 | Pasture, &c. |
| 336 | ·363 | Arable. | 386 | ·459 | Pasture. |
| 337 | 2·904 | Arable. | 387 | ·639 | Pasture. |
| 338 | ·807 | Houses, gardens, &c. | 388 | ·590 | Reservoir. |
| 339 | ·077 | Road. | 389 | ·660 | Slope, &c. |
| 340 | 1·175 | Arable. | 390 | ·855 | Houses, pasture, &c. |
| 341 | 2·083 | Nursery. | 391 | ·700 | Pasture, &c. |
| 342 | 1·382 | Arable. | 392 | ·193 | Road. |
| 343 | 1·677 | Arable. | 393 | 1·066 | Pasture. |
| 344 | 4·873 | Pasture, &c. | 394 | 1·669 | Pasture, &c. |
| 345 | 3·856 | Pasture, &c. | 395 | ·756 | Houses, gardens, &c. |
| 346 | 1·724 | Road. | 396 | 2·905 | Arable. |
| 347 | ·060 | Pasture. | 397 | 2·186 | Arable. |
| 348 | 3·017 | Wood. | 398 | 1·847 | Arable. |
| 349 | 1·206 | Wood. | 399 | 3·981 | Rough pasture, &c. |
| 350 | 48·180 | Pasture, &c. | 400 | 2·656 | Arable. |

| No. on Plan. | Area in Acres. | Remarks. | No. on Plan. | Area in Acres. | Remarks. |
|---|---|---|---|---|---|
| 401 | ·210 | Garden. | 449 | ·768 | Wood, &c. |
| 402 | 2·856 | Arable. | 450 | 1·250 | Pasture. |
| 403 | 1·750 | Arable. | 451 | ·649 | Houses, gardens, &c. |
| 404 | 1·131 | Arable. | 452 | 3·766 | Pasture. |
| 405 | 2·539 | Arable. | 453 | ·895 | Pasture. |
| 406 | 4·189 | Arable, &c. | 454 | ·484 | Arable. |
| 407 | 1·134 | Road. | 455 | 1·489 | Pasture, &c. |
| 408 | 1·133 | Arable. | 456 | 4·038 | Pasture. |
| 409 | 1·594 | Arable. | 457 | ·871 | Arable. |
| 410 | 9·699 | Arable. | 458 | ·701 | Arable. |
| 411 | 2·129 | Arable. | 459 | 2·111 | Pasture. |
| 412 | ·962 | Arable. | 460 | ·183 | Houses, &c. |
| 413 | 3·028 | Arable, &c. | 461 | ·230 | Road. |
| 414 | 4·687 | Arable. | 462 | 3·772 | Arable. |
| 415 | 3·446 | Road. | 463 | ·780 | Arable, &c. |
| 416 | 6·635 | Arable. | 464 | 3·107 | Houses, garden, &c. |
| 417 | 3·033 | Arable, &c. | 465 | 1·848 | Arable. |
| 418 | 4·588 | Arable, &c. | 466 | 5·842 | Arable, &c. |
| 419 | ·480 | Road. | 467 | ·089 | House, gardens, &c. |
| 420 | 5·110 | Arable. | 468 | ·153 | House, gardens, &c. |
| 421 | 4·366 | Arable, &c. | 469 | 1·400 | Brickworks. |
| 422 | 4·111 | Arable. | 470 | ·912 | Arable. |
| 423 | 5·900 | Arable. | 471 | 1·128 | Arable. |
| 424 | 12·062 | Arable, &c. | 472 | 2·101 | Arable. |
| 425 | 2·761 | Pasture, &c. | 473 | 1·484 | Arable. |
| 426 | 2·024 | Pasture. | 474 | 4·403 | Arable. |
| 427 | ·088 | Footpath. | 475 | 3·017 | Arable. |
| 428 | 3·581 | Pasture. | 476 | ·131 | Houses, garden, &c. |
| 428a | 1·050 | Houses, ornamental ground, &c. | 477 | 3·878 | Arable. |
| 429 | 1·851 | Pasture, &c. | 478 | 2·134 | Rough pasture, furze, &c. |
| 430 | ·265 | Building ground. | 479 | 1·061 | Arable. |
| 431 | ·807 | Ornamental ground, &c. | 480 | 2·500 | Pasture, &c. |
| 432 | 1·892 | Pasture. | 481 | ·728 | Houses, ornamental ground, &c. |
| 433 | ·249 | Pasture. | 482 | ·933 | Arable. |
| 434 | ·745 | Pasture. | 483 | 5·821 | Arable. |
| 435 | ·155 | Road. | 484 | 2·143 | Wood. |
| 436 | 4·388 | Pasture. | 485 | 1·383 | Pasture. |
| 437 | 1·436 | Building ground. | 486 | 11·080 | Arable. |
| 438 | 1·735 | Pasture, &c. | 487 | ·175 | Wood. |
| 439 | 1·136 | Ornamental ground, house, &c. | 488 | 3·417 | Pasture. |
| | | | 489 | 2·609 | Arable. |
| 440 | 1·700 | Pasture, &c. | 490 | 2·225 | Arable. |
| 441 | 2·326 | Pasture. | 491 | 1·312 | Gardens. |
| 442 | ·856 | Pasture. | 492 | 1·267 | Arable. |
| 443 | 1·901 | Brickfield. | 493 | ·462 | Road. |
| 444 | 2·450 | Pasture. | 494 | 5·239 | Cemetery. |
| 445 | 2·629 | Wood, &c. | 495 | ·522 | Houses, gardens, &c. |
| 446 | 1·766 | Pasture. | 496 | 3·666 | Arable. |
| 447 | 14·734 | Pasture, &c. | 497 | 2·780 | Garden, &c. |
| 448 | 2·230 | Pasture. | 497a | 1·368 | Garden, &c. |

| No. on Plan. | Area in Acres. | Remarks. | No. on Plan. | Area in Acres. | Remarks. |
|---|---|---|---|---|---|
| 498 | 1·869 | Pasture, &c. | 550 | 3·330 | Arable. |
| 499 | 3·281 | Pasture, &c. | 551 | ·181 | Wood. |
| 500 | 12·154 | Pasture, &c. | 552 | ·242 | Wood, &c. |
| 501 | ·210 | Wood. | 553 | 4·086 | Pasture, &c. |
| 502 | 1·358 | Wood. | 554 | 3·551 | Arable. |
| 503 | 4·299 | Pasture, &c. | 555 | 9·670 | Arable, &c. |
| 504 | 1·605 | Houses, wood, &c. | 556 | 3·726 | House, gardens, &c. |
| 505 | ·463 | House, gardens, &c. | 557 | 3·494 | Arable. |
| 506 | 2·259 | Pasture, &c. | 558 | 4·194 | Arable, &c. |
| 507 | ·329 | Pond. | 559 | 1·522 | Arable, &c. |
| 508 | 6·863 | Pasture, &c. | 560 | ·339 | Garden. |
| 509 | 2·932 | Arable. | 561 | 1·346 | Road. |
| 510 | 4·078 | Arable. | 562 | ·551 | Pasture. |
| 511 | ·083 | Road. | 563 | ·278 | Road. |
| 512 | 5·175 | Arable, &c. | 564 | 1·344 | Arable. |
| 513 | 8·606 | Arable. | 565 | 4·037 | Pasture, &c. |
| 514 | 4·598 | Arable. | 566 | 1·851 | Arable. |
| 515 | 2·434 | Arable. | 567 | 3·345 | Arable, &c. |
| 516 | ·073 | House, gardens, &c. | 568 | 3·186 | Arable, &c. |
| 517 | ·598 | Arable. | 569 | 3·911 | Arable, &c. |
| 518 | ·229 | Road. | 570 | 1·932 | Arable, &c. |
| 519 | ·992 | Houses, gardens, &c. | 571 | 2·539 | Arable. |
| 520 | 4·314 | Arable. | 572 | ·680 | Pasture. |
| 521 | 3·050 | Arable. | 573 | ·832 | Pasture, &c. |
| 522 | 1·314 | Houses, gardens, &c. | 574 | ·502 | Wood. |
| 523 | 1·260 | Arable. | 575 | 1·605 | Pasture. |
| 524 | 5·387 | Road. | 576 | 5·999 | Wood. |
| 525 | 1·054 | Arable, &c. | 577 | 1·339 | Pasture, &c. |
| 526 | 2·275 | Arable. | 578 | 3·713 | Arable, &c. |
| 527 | 2·099 | Arable. | 579 | ·342 | Wood. |
| 528 | 1·736 | Pasture, refuse, &c. | 580 | 1·678 | Arable. |
| 529 | ·501 | Arable. | 581 | ·421 | Wood. |
| 530 | ·308 | House, garden, &c. | 582 | 11·318 | Pasture, &c. |
| 531 | 2·139 | Arable. | 583 | 1·444 | Arable. |
| 532 | 4·898 | Arable. | 584 | ·344 | Wood. |
| 533 | 4·701 | Arable. | 585 | ·779 | Wood. |
| 534 | 2·986 | Arable. | 586 | 1·210 | Pasture. |
| 535 | 1·147 | Arable. | 587 | ·587 | Wood. |
| 536 | 3·793 | Arable. | 588 | 2·415 | Arable. |
| 537 | 3·562 | Arable. | 589 | 5·823 | Arable. |
| 538 | 1·331 | Arable. | 590 | ·436 | Houses, gardens, &c. |
| 539 | ·345 | Houses, garden, &c. | 591 | ·238 | Arable. |
| 540 | 3·422 | Arable, &c. | 592 | 1·896 | Arable. |
| 541 | 3·693 | Arable. | 593 | ·294 | Wood. |
| 542 | 4·560 | Arable. | 594 | ·521 | Arable. |
| 543 | 2·415 | Arable. | 595 | ·382 | Houses, yards, &c. |
| 544 | ·143 | Wood. | 596 | ·301 | Houses, gardens, &c. |
| 545 | ·464 | Wood. | 597 | 1·025 | Arable. |
| 546 | 2·626 | Arable. | 598 | ·389 | Wood. |
| 547 | ·228 | Wood. | 599 | ·316 | Gardens. |
| 548 | 1·372 | Arable. | 600 | 3·766 | Arable. |
| 549 | 4·319 | Arable. | 601 | 1·315 | Wood. |

| No. on Plan. | Area in Acres. | Remarks. | No. on Plan. | Area in Acres. | Remarks. |
|---|---|---|---|---|---|
| 602 | 7·958 | Pasture, &c. | 653 | 3·696 | Arable. |
| 603 | 8·306 | Pasture, &c. | 654 | 6·757 | Arable. |
| 604 | 29·972 | Arable. | 655 | 17·863 | Wood. |
| 605 | 3·775 | Arable, &c. | 656 | 11·911 | Arable. |
| 606 | ·206 | Slope. | 657 | 5·892 | Arable. |
| 607 | ·192 | Slope. | 658 | 4·643 | Arable, &c. |
| 608 | ·367 | Houses, garden, &c. | 659 | 9·318 | Arable, &c. |
| 609 | 6·077 | Road. | 660 | 2·776 | Arable, &c. |
| 610 | 2·627 | Pasture. | 661 | 3·968 | Arable. |
| 611 | 7·879 | Arable. | 662 | 3·858 | Arable. |
| 612 | 6·875 | Arable. | 663 | 4·869 | Arable. |
| 613 | 3·133 | Arable. | 664 | 6·884 | Arable. |
| 614 | 9·697 | Arable. | 665 | 2·864 | Pasture, &c. |
| 615 | 13·684 | Wood. | 666 | 4·001 | Arable. |
| 616 | 1·829 | Arable. | 667 | ·180 | Wood. |
| 617 | 12·532 | Arable. | 668 | 2·487 | Pasture. |
| 618 | 1·250 | Houses, yards, &c. | 669 | ·048 | Arable. |
| 619 | 4·815 | Arable, &c. | 670 | ·578 | Wood. |
| 620 | 7·975 | Arable. | 671 | 2·531 | Pasture, &c. |
| 621 | 7·045 | Arable, &c. | 672 | 4·761 | Wood. |
| 622 | 2·994 | Road. | 673 | ·077 | Pasture, &c. |
| 623 | 5·428 | Arable, &c. | 674 | ·029 | Wood. |
| 624 | 4·691 | Arable. | 675 | 24·606 | Arable, &c. |
| 625 | 5·477 | Arable. | 676 | 16·889 | Arable, &c. |
| 626 | 1·463 | Arable. | 677 | 11·530 | Arable, &c. |
| 627 | 3·436 | Arable. | 678 | 14·632 | Arable, &c. |
| 628 | 1·055 | Arable. | 679 | ·456 | Pasture. |
| 629 | ·938 | Houses, ornamental ground, &c. | 680 | 1·443 | Pasture, &c. |
| | | | 681 | 2·289 | Arable. |
| 630 | ·201 | Road. | 682 | 3·626 | Arable. |
| 631 | ·311 | Road. | 683 | ·949 | Arable. |
| 632 | 5·417 | Arable. | 684 | 9·459 | Arable. |
| 633 | 6·636 | Arable. | 685 | 1·449 | Road. |
| 634 | ·383 | Pasture. | 686 | 13·277 | Arable. |
| 635 | ·025 | Pasture. | 687 | 1·122 | Wood. |
| 636 | 1·696 | Pasture. | 688 | 6·117 | Arable. |
| 637 | ·922 | Wood. | 689 | 11·137 | Pasture. |
| 638 | 2·717 | Pasture. | 690 | ·871 | Wood. |
| 639 | 1·827 | River Churnet. | 691 | 5·359 | Pasture. |
| 640 | 10·076 | Pasture. | 692 | 7·078 | Arable, &c. |
| 641 | 14·363 | Pasture. | 693 | ·081 | Wood. |
| 642 | 2·963 | Wood. | 694 | ·148 | Pasture. |
| 643 | 5·650 | Pasture. | 695 | 2·646 | Arable, &c. |
| 644 | 5·260 | Pasture. | 696 | ·262 | Road. |
| 645 | 38·075 | Arable. | 697 | ·106 | Garden. |
| 646 | 48·007 | Arable, &c. | 698 | ·238 | House, garden, &c. |
| 647 | 18·725 | Arable. | 699 | ·722 | Houses, garden, &c. |
| 648 | 3·981 | Arable. | 700 | ·452 | Arable. |
| 649 | 1·442 | Houses, yards, &c. | 701 | 2·841 | Arable. |
| 650 | 14·219 | Arable. | 702 | ·040 | Pasture. |
| 651 | 7·175 | Arable. | 703 | ·734 | Water. |
| 652 | 3·061 | Pasture. | 704 | 6·202 | Arable, &c. |

| No. on Plan. | Area in Acres. | Remarks. |
|---|---|---|
| 705 | 30·414 | Pasture, &c. |
| 706 | ·838 | Wood. |
| 707 | 5·547 | Arable. |
| 708 | ·061 | Pasture. |
| 709 | ·401 | Wood. |
| 710 | ·040 | Pasture. |
| 711 | ·030 | Pasture. |
| | 2285·987 | Area of the numbered part of the Township. |
| | 123·164 | Town of Leek (part of), unnumbered. |
| | 2409·151 | Area of the Township, exclusive of the detached parts. |

RECAPITULATION.

| | |
|---|---|
| 2327·789 | Land. |
| 45·586 | Roads. |
| 21·384 | Railways. |
| ·554 | Towing path. |
| 13·838 | Water. |
| 2409·151 | Area of the Township of Leek and Lowe, exclusive of the detached parts. |

TOWNSHIP OF LEEK AND LOWE (Detached, No. 1).

| No. on Plan. | Area in Acres. | Remarks. |
|---|---|---|
| 1 | ·120 | Arable. |
| 2 | ·244 | Rough pasture and furze. |
| 3 | 6·312 | Arable. |
| 4 | ·108 | River Churnet. |
| 5 | 4·282 | Arable. |
| 6 | ·582 | Road. |
| 7 | 2·259 | Arable. |
| 8 | ·939 | Arable, &c. |
| 9 | 6·171 | Arable. |
| 10 | 1·402 | Wood. |
| 11 | 3·445 | Road. |
| 12 | 3·615 | Arable. |
| 13 | ·414 | Wood. |
| 14 | 8·283 | Arable. |
| 15 | ·244 | Wood. |
| 16 | 7·608 | Arable. |
| 17 | ·209 | Wood. |
| 18 | 7·820 | Arable. |
| 19 | ·117 | Pasture. |
| 20 | 16·881 | Arable. |
| 21 | 4·978 | Wood. |
| 22 | 8·895 | Arable. |
| 23 | ·670 | Wood. |
| 24 | 19·226 | Arable. |
| 25 | 2·137 | Wood. |
| 26 | ·853 | Rough pasture and furze. |
| 27 | ·201 | Rough pasture, &c. |
| 28 | 9·862 | Arable, &c. |
| 29 | 9·282 | Arable, &c. |
| 30 | 3·383 | Arable. |
| 31 | ·947 | Road. |
| 32 | 1·101 | Houses, yards, &c. |
| 33 | 2·687 | Arable. |
| 34 | 2·723 | Wood. |
| 35 | ·097 | Rough pasture. |
| 36 | ·778 | Reservoir. |
| 37 | 2·173 | Road. |
| 38 | 11·535 | Arable. |
| 39 | 11·365 | Arable. |
| 40 | 17·752 | Arable. |
| | 181·700 | |

RECAPITULATION.

| | |
|---|---|
| 173·667 | Land. |
| 7·147 | Roads. |
| ·886 | Water. |
| 181·700 | Area of the Township of Leek and Lowe (Detached, No. 1). |

TOWNSHIP OF LEEK AND LOWE (Detached, No. 2).

| No. on Plan. | Area in Acres. | Remarks. |
|---|---|---|
| 1 | 4·091 | Arable. |
| 2 | 3·654 | Arable. |
| 3 | 4·630 | Arable. |
| 4 | 4·186 | Arable, &c. |

| No. on Plan. | Area in Acres. | Remarks. |
|---|---|---|
| 5 | 3·668 | Pasture, &c. |
| 6 | 3·892 | Arable. |
| 7 | 4·306 | Arable, &c. |
| 8 | 3·555 | Arable, &c. |
| 9 | 2·803 | Arable, &c. |
| 10 | 3·718 | Arable. |
| 11 | 3·266 | Arable, &c. |
| 12 | ·081 | Houses and yards. |
| 13 | 3·508 | Arable, &c. |
| 14 | 2·730 | Pasture, &c. |
| 15 | ·185 | Road. |
| 16 | 5·675 | Arable, &c. |
| 17 | 3·169 | Arable, &c. |
| 18 | 4·926 | Arable. |
| 19 | 3·201 | Arable. |
| 20 | 2·240 | Arable. |
| 21 | ·440 | Road. |
| 22 | 4·747 | Arable, &c. |
| 23 | ·202 | Houses, gardens, &c. |
| 24 | ·285 | Arable. |
| 25 | 1·519 | Road. |
| 26 | 2·013 | Arable. |
| 27 | ·400 | Houses, gardens, &c. |
| 28 | 3·300 | Arable. |
| 29 | ·202 | Arable. |
| 30 | 1·219 | Arable. |
| 31 | ·328 | Wood. |
| 32 | 4·804 | Arable. |
| 33 | 6·200 | Pasture. |
| 34 | 4·202 | Arable. |
| 35 | ·342 | Wood. |
| 36 | 2·502 | Road. |
| 37 | 5·424 | Arable. |
| 38 | 4·696 | Arable. |
| 39 | 4·386 | Arable. |
| 40 | 7·886 | Arable. |
| 41 | 3·421 | Arable, &c. |
| 42 | ·742 | Road. |
| | 126·744 | |

RECAPITULATION.

| | |
|---|---|
| 121·356 | Land. |
| 5·388 | Roads. |
| 126·744 | Area of the Township of Leek and Lowe (Detached, No. 2). |

TOWNSHIP OF LEEK AND LOWE (DETACHED, No. 3).

| No. on Plan. | Area in Acres. | Remarks. |
|---|---|---|
| 1 | ·155 | River Churnet. |
| 2 | 2·894 | Pasture. |
| | 3·049 | Area of the Township of Leek and Lowe (Detached, No. 3). |

TOWNSHIP OF LEEK AND LOWE (DETACHED, No. 4).

| No. on Plan. | Area in Acres. | Remarks. |
|---|---|---|
| 1 | ·249 | Road. |
| 2 | ·322 | Houses, gardens, &c. |
| 3 | ·434 | Arable. |
| 4 | ·530 | Garden, &c. |
| | 1·535 | |

RECAPITULATION.

| | |
|---|---|
| 1·286 | Land. |
| ·249 | Road. |
| 1·535 | Area of the Township of Leek and Lowe (Detached, No. 4). |

RECAPITULATION FOR THE TOWNSHIP.

| | |
|---|---|
| 2626·992 | Land. |
| 58·370 | Roads. |
| 21·384 | Railway. |
| ·554 | Towing path. |
| 14·879 | Water. |
| 2722·179 | Total area of the Township of Leek and Lowe. |

| No. on Plan. | Area in Acres. | Remarks. |
|---|---|---|
| **TOWNSHIP OF BRADNOP AND CAWDRY.** | | |
| 1 | ·442 | Arable. |
| 2 | 2·753 | Arable, &c. |
| 3 | ·692 | Arable. |
| 4 | ·982 | Arable. |
| 5 | ·581 | Pasture, &c. |
| 6 | ·099 | House, garden, &c. |
| 7 | 2·120 | Arable. |
| 8 | 2·381 | Arable, &c. |
| 9 | 5·214 | Pasture. |
| 10 | 1·484 | Arable. |
| 11 | 2·021 | Arable. |
| 12 | 4·679 | Pasture. |
| 13 | 3·728 | Arable. |
| 14 | 5·300 | Arable. |
| 15 | ·242 | Wood. |
| 16 | ·289 | Wood, &c. |
| 17 | ·659 | Wood. |
| 18 | 3·714 | Arable. |
| 19 | 3·444 | Arable, &c. |
| 20 | ·457 | Road. |
| 21 | 5·494 | Arable, &c. |
| 22 | 1·950 | Arable, &c. |
| 23 | ·680 | Houses, gardens, &c. |
| 24 | ·238 | Road. |
| 25 | ·218 | Wood. |
| 26 | 3·710 | Pasture. |
| 27 | 6·662 | Arable, &c. |
| 28 | 4·174 | Arable, &c. |
| 29 | ·023 | Pasture. |
| 30 | 2·570 | Pasture. |
| 31 | ·264 | Wood. |
| 32 | ·259 | Brushwood. |
| 33 | 2·639 | Rough pasture and furze. |
| 34 | ·150 | Wood. |
| 35 | 19·112 | Pasture, furze, &c. |
| 36 | 4·166 | Arable, &c. |
| 37 | 7·281 | Arable, &c. |
| 38 | 2·846 | Arable. |
| 39 | 9·441 | Arable. |
| 40 | 2·235 | Arable. |
| 41 | 3·083 | Arable. |
| 42 | 9·646 | Arable. |
| 43 | ·122 | Wood. |
| 44 | 1·892 | Arable, &c. |
| 45 | ·411 | Houses, gardens, &c. |
| 46 | 6·010 | Arable. |
| 47 | ·240 | Road. |
| 48 | 3·923 | Arable, &c. |
| 49 | 5·102 | Arable, &c. |
| 50 | ·647 | Wood. |
| 51 | 4·817 | Arable, &c. |
| 52 | 2·264 | Arable. |
| 53 | ·806 | Arable. |
| 54 | 3·130 | Arable. |
| 55 | 1·548 | Pasture. |
| 56 | 3·948 | Rough pasture. |
| 57 | 5·173 | Arable. |
| 58 | 14·574 | Pasture, &c. |
| 59 | 3·003 | Pasture, &c. |
| 60 | 2·967 | Rough pasture and furze. |
| 61 | 10·106 | Pasture, &c. |
| 62 | ·493 | Pasture, &c. |
| 63 | 7·575 | Pasture, &c. |
| 64 | 8·456 | Pasture, &c. |
| 65 | 9·699 | Pasture, &c. |
| 66 | 1·658 | Pasture, &c. |
| 67 | 3·016 | Arable. |
| 68 | 3·569 | Pasture. |
| 69 | 3·655 | Arable. |
| 70 | 3·350 | Pasture. |
| 71 | 4·915 | Pasture. |
| 72 | 1·675 | Wood. |
| 73 | ·688 | Wood. |
| 74 | 7·634 | Arable, &c. |
| 75 | 5·122 | Arable. |
| 76 | 3·841 | Arable, &c. |
| 77 | 4·511 | Arable. |
| 78 | 6·104 | Arable, &c. |
| 79 | 2·805 | Arable. |
| 80 | 3·270 | Arable. |
| 81 | ·353 | Slope. |
| 82 | ·378 | Wood, &c. |
| 83 | 1·900 | Pasture. |
| 84 | 3·232 | Arable. |
| 85 | ·800 | Arable. |
| 86 | ·306 | House, wood, &c. |
| 87 | ·229 | Wood. |
| 88 | 11·297 | Arable, &c. |
| 89 | 1·649 | Arable. |
| 90 | ·634 | Arable. |
| 91 | 5·346 | Arable. |
| 92 | ·037 | Pasture. |
| 93 | 14·571 | Arable, &c. |
| 94 | ·516 | Wood. |
| 95 | 3·677 | Arable, &c. |
| 96 | 5·673 | Arable, &c. |
| 97 | ·637 | Houses, yards, &c. |
| 98 | 6·618 | Pasture, &c. |
| 99 | ·116 | House, garden, &c. |

| No. on Plan. | Area in Acres. | Remarks. | No. on Plan. | Area in Acres. | Remarks. |
|---|---|---|---|---|---|
| 100 | 12·628 | Arable. | 151 | 7·712 | Arable, &c. |
| 101 | 1·429 | Arable, &c. | 152 | 11·746 | Pasture, &c. |
| 102 | 4·030 | Arable, &c. | 153 | 4·998 | Pasture. |
| 103 | ·211 | Wood. | 154 | 5·244 | Pasture. |
| 104 | 1·325 | Arable, &c. | 155 | 4·335 | Arable. |
| 105 | 3·883 | Arable, &c. | 156 | 2·800 | Arable, &c. |
| 105a | ·017 | Pasture. | 157 | 2·877 | Arable, &c. |
| 106 | 3·219 | Arable. | 158 | 2·872 | Wood. |
| 107 | ·937 | Road. | 159 | 1·083 | Arable. |
| 108 | 3·193 | Arable. | 160 | 3·584 | Pasture, &c. |
| 109 | 8·883 | Arable. | 161 | ·138 | Houses and gardens. |
| 110 | 3·953 | Arable. | 162 | 2·513 | Arable. |
| 111 | 3·940 | Arable. | 163 | 1·101 | Arable. |
| 112 | 3·209 | Arable. | 164 | 5·280 | Arable. |
| 113 | 3·176 | Arable. | 165 | 20·114 | Arable, &c. |
| 114 | 3·688 | Arable. | 166 | 5·676 | Arable, &c. |
| 115 | 3·530 | Arable. | 167 | ·790 | Arable. |
| 116 | 1·295 | Arable. | 168 | ·073 | House, garden, &c. |
| 117 | 5·992 | Arable, &c. | 169 | 1·731 | Arable. |
| 118 | 1·102 | Pasture, &c. | 170 | 1·765 | Arable. |
| 119 | 5·384 | Arable. | 171 | 14·036 | Arable, &c. |
| 120 | ·530 | Pasture. | 172 | 11·634 | Arable. |
| 121 | ·923 | Houses, yards, &c. | 173 | 40·833 | Pasture, &c. |
| 122 | 1·577 | Arable, &c. | 174 | 10·808 | Pasture. |
| 123 | ·476 | Road. | 175 | 2·223 | Arable. |
| 124 | ·715 | Houses, yards, &c. | 176 | ·182 | Wood. |
| 125 | ·248 | Houses and garden. | 177 | 30·571 | Pasture, &c. |
| 126 | ·094 | House, garden, &c. | 178 | ·728 | Wood. |
| 127 | 2·493 | Arable, &c. | 179 | 3·126 | Pasture. |
| 128 | ·959 | Arable. | 180 | 5·426 | Pasture, &c. |
| 129 | 7·729 | Arable, &c. | 181 | 4·170 | Arable, &c. |
| 130 | 4·838 | Road. | 182 | ·196 | Arable. |
| 131 | ·448 | Road. | 183 | 8·793 | Arable, &c. |
| 132 | 2·008 | Arable, &c. | 184 | 10·145 | Arable, &c. |
| 133 | ·086 | House, garden, &c. | 185 | 4·762 | Pasture, &c. |
| 134 | 3·141 | Arable, &c. | 186 | 2·750 | Pasture, &c. |
| 135 | 5·766 | Arable, &c. | 187 | 7·079 | Arable, &c. |
| 136 | 1·608 | Houses, yards, &c. | 188 | 4·196 | Arable, &c. |
| 137 | 12·489 | Pasture, &c. | 189 | ·138 | Houses, yards, &c. |
| 138 | 6·522 | Pasture. | 190 | 3·375 | Pasture, &c. |
| 139 | 9·350 | Pasture. | 191 | 13·028 | Pasture, &c. |
| 140 | 4·234 | Pasture, &c. | 192 | 2·927 | Arable, &c. |
| 141 | ·182 | Wood. | 193 | 2·409 | Arable. |
| 142 | ·129 | Wood. | 194 | 1·492 | Arable. |
| 143 | 3·678 | Arable. | 195 | 2·521 | Arable. |
| 144 | ·171 | Wood. | 196 | 3·306 | Arable. |
| 145 | 22·450 | Pasture, &c. | 197 | ·674 | Arable. |
| 146 | 6·381 | Arable. | 198 | 3·416 | Arable. |
| 147 | 6·332 | Arable. | 199 | 3·001 | Arable. |
| 148 | 7·837 | Arable, &c. | 200 | 3·116 | Arable. |
| 149 | 4·542 | Arable. | 201 | 2·567 | Arable. |
| 150 | 7·016 | Arable, &c. | 202 | 3·302 | Pasture. |

| No. on Plan. | Area in Acres. | Remarks. | No. on Plan. | Area in Acres. | Remarks. |
|---|---|---|---|---|---|
| 203 | 2·753 | Arable. | 254 | 1·568 | Arable. |
| 204 | 4·649 | Arable. | 255 | ·301 | Arable. |
| 205 | 6·014 | Arable. | 256 | ·610 | Houses, arable, &c. |
| 206 | ·634 | Road. | 257 | 1·793 | Arable, &c. |
| 207 | ·079 | Houses, yards, &c. | 258 | 2·219 | Arable. |
| 208 | 7·424 | Arable. | 259 | ·691 | Arable, &c. |
| 209 | ·710 | Arable. | 260 | 2·562 | Arable. |
| 210 | ·588 | Houses, ornamental ground, &c. | 261 | 2·602 | Arable. |
| | | | 262 | 5·729 | Arable, &c. |
| 211 | ·420 | Arable, &c. | 263 | ·349 | Houses, orchards, &c. |
| 212 | 2·669 | Arable. | 264 | 4·419 | Arable, &c. |
| 213 | 2·743 | Arable. | 265 | 4·451 | Road. |
| 214 | 1·898 | Arable. | 266 | ·318 | Pasture. |
| 215 | ·460 | Houses, gardens, &c. | 267 | 2·788 | Arable. |
| 216 | 4·372 | Arable. | 268 | 2·652 | Arable, &c. |
| 217 | ·769 | Arable. | 269 | ·770 | Arable. |
| 218 | 2·784 | Arable. | 270 | ·381 | Houses, yards, &c. |
| 219 | 1·704 | Arable, &c. | 271 | ·839 | Arable, &c. |
| 220 | ·726 | Arable. | 272 | 1·594 | Arable, &c. |
| 221 | ·841 | Arable, &c. | 273 | ·173 | Pasture. |
| 222 | 1·306 | Arable. | 274 | 3·626 | Arable. |
| 223 | 1·521 | Arable. | 275 | 7·016 | Arable. |
| 224 | 2·409 | Arable. | 276 | 13·794 | Pasture, &c. |
| 225 | 5·446 | Arable. | 277 | 1·004 | Pasture. |
| 226 | 3·715 | Arable. | 278 | 2·827 | Pasture. |
| 227 | 4·485 | Arable. | 279 | 3·958 | Pasture. |
| 228 | ·910 | Pasture, &c. | 280 | 1·769 | Pasture. |
| 229 | 6·236 | Pasture, &c. | 281 | ·585 | Arable. |
| 230 | ·278 | Houses, yards, &c. | 282 | ·739 | Pasture. |
| 231 | 3·911 | Arable. | 283 | 1·132 | Arable. |
| 232 | ·474 | Arable, &c. | 284 | 4·072 | Pasture, &c. |
| 233 | 5·831 | Pasture, &c. | 285 | 9·506 | Pasture, &c. |
| 234 | 1·609 | Arable. | 286 | ·837 | Pasture, &c. |
| 235 | 14·645 | Pasture, &c. | 287 | ·190 | Arable. |
| 236 | 3·705 | Pasture. | 288 | 2·491 | Pasture, &c. |
| 237 | 2·249 | Pasture. | 289 | 1·248 | Pasture, &c. |
| 238 | 3·588 | Arable. | 290 | ·953 | Arable. |
| 239 | 3·045 | Arable, &c. | 291 | ·683 | Pasture. |
| 240 | 3·802 | Pasture, &c. | 292 | ·704 | Arable, &c. |
| 241 | ·834 | Arable. | 293 | 2·184 | Arable, &c. |
| 242 | ·951 | Arable. | 294 | 2·124 | Arable. |
| 243 | 1·665 | Arable. | 295 | 2·531 | Arable. |
| 244 | 2·538 | Arable, &c. | 296 | 1·968 | Arable. |
| 245 | 7·135 | Pasture. | 297 | 2·218 | Arable. |
| 246 | ·382 | Houses, gardens, &c. | 298 | 2·543 | Pasture, &c. |
| 247 | 1·227 | Pasture, &c. | 299 | 6·577 | Arable, &c. |
| 248 | 2·880 | Arable, &c. | 300 | 4·434 | Arable. |
| 249 | ·691 | Arable, &c. | 301 | 4·640 | Arable. |
| 250 | ·534 | Houses, yards, &c. | 302 | 3·196 | Wood, &c. |
| 251 | ·796 | Arable. | 303 | ·971 | Arable, &c. |
| 252 | ·650 | Arable. | 304 | ·118 | Pasture, &c. |
| 253 | ·269 | Houses, gardens, &c. | 305 | ·270 | Pasture, &c. |

| No. on Plan. | Area in Acres. | Remarks. | No. on Plan. | Area in Acres. | Remarks. |
|---|---|---|---|---|---|
| 306 | 11·851 | Arable, &c. | 358 | 6·237 | Arable. |
| 307 | 2·193 | Pasture. | 359 | 5·055 | Arable. |
| 308 | ·691 | Pasture. | 360 | ·219 | Arable. |
| 309 | ·252 | House, garden, &c. | 361 | ·066 | Pasture. |
| 310 | ·784 | Houses, yards, &c. | 362 | ·077 | Pasture. |
| 311 | 2·531 | Arable, &c. | 363 | ·128 | Pasture. |
| 312 | 3·901 | Arable. | 364 | 24·776 | Pasture. |
| 313 | 2·863 | Arable. | 365 | ·075 | Pasture. |
| 314 | ·198 | Wood. | 366 | 4·385 | Wood. |
| 315 | 3·409 | Road. | 367 | ·364 | Wood. |
| 316 | 19·083 | Arable, &c. | 368 | 1·356 | Water. |
| 317 | 3·968 | Arable. | 369 | ·858 | Wood. |
| 318 | 5·017 | Arable. | 370 | 49·161 | Ornamental ground. |
| 319 | ·778 | Arable, &c. | 371 | 1·344 | Wood. |
| 320 | 5·294 | Arable. | 372 | ·370 | Pond. |
| 321 | ·131 | Pasture, &c. | 373 | 4·676 | Pasture. |
| 322 | 1·769 | Pasture, &c. | 374 | 5·487 | Arable, &c. |
| 323 | ·806 | Arable. | 375 | 5·471 | Ornamental ground. |
| 324 | ·282 | Wood. | 376 | ·608 | Garden. |
| 325 | 4·738 | Arable. | 377 | 1·201 | Houses, yards, &c. |
| 326 | ·010 | Wood. | 378 | ·192 | Pasture. |
| 327 | ·017 | Pasture. | 379 | ·204 | Wood. |
| 328 | ·138 | Pasture. | 380 | 8·368 | Pasture. |
| 329 | ·100 | Wood. | 381 | 1·460 | Wood. |
| 330 | ·045 | Wood. | 382 | 5·362 | Arable. |
| 331 | ·220 | Pasture. | 383 | 18·438 | Pasture. |
| 332 | 4·450 | Pasture, &c. | 384 | ·410 | Wood. |
| 333 | ·372 | Pasture and wood. | 385 | 4·251 | Arable. |
| 334 | 3·866 | Arable. | 386 | 5·024 | Arable. |
| 335 | 5·687 | Arable. | 387 | 3·807 | Pasture, &c. |
| 336 | 4·235 | Wood. | 388 | 2·717 | Pasture, &c. |
| 337 | ·566 | Wood. | 389 | 3·129 | Arable. |
| 338 | ·361 | Pasture. | 390 | 1·839 | Arable. |
| 339 | ·370 | Pasture, &c. | 391 | 5·027 | Arable, &c. |
| 340 | ·811 | Houses, gardens, &c. | 392 | 4·696 | Arable. |
| 341 | ·279 | Pond. | 393 | 3·447 | Arable, &c. |
| 342 | 3·222 | Arable. | 394 | 8·443 | Arable, &c. |
| 343 | ·418 | Pasture, &c. | 395 | 4·201 | Arable, &c. |
| 344 | 2·087 | Wood. | 396 | 5·387 | Arable. |
| 345 | ·315 | Wood. | 397 | ·940 | Houses, gardens, &c. |
| 346 | ·773 | Pasture. | 398 | 3·554 | Arable. |
| 347 | 4·282 | Arable. | 399 | ·531 | Pasture. |
| 348 | ·195 | Wood. | 400 | ·254 | Wood. |
| 349 | ·789 | Pasture. | 401 | 3·845 | Arable. |
| 350 | 1·143 | Wood. | 402 | 3·547 | Arable. |
| 351 | 11·518 | Arable. | 403 | 3·516 | Arable, &c. |
| 352 | 1·215 | Wood. | 404 | 4·746 | Arable. |
| 353 | ·858 | Wood. | 405 | 2·945 | Arable, &c. |
| 354 | ·318 | Arable. | 406 | ·700 | Pasture. |
| 355 | ·249 | Pasture. | 407 | ·254 | House, pasture, &c. |
| 356 | 1·750 | Road. | 408 | 3·325 | Arable. |
| 357 | 5·637 | Arable. | 409 | 2·636 | Pasture, &c. |

| No. on Plan. | Area in Acres. | Remarks. | No. on Plan. | Area in Acres. | Remarks. |
|---|---|---|---|---|---|
| 410 | ·122 | Houses, yards, &c. | 462 | 1·577 | Arable. |
| 411 | 2·701 | Arable, &c. | 463 | ·597 | Houses, gardens, &c. |
| 412 | ·505 | Pasture. | 464 | 6·988 | Pasture, &c. |
| 413 | ·209 | Houses, pasture, &c. | 465 | 9·221 | Pasture, &c. |
| 414 | ·160 | Houses, pasture, &c. | 466 | 5·986 | Arable, &c. |
| 415 | 3·639 | Arable, &c. | 467 | ·450 | Pasture. |
| 416 | 3·307 | Arable, &c. | 468 | ·289 | Houses, yards, &c. |
| 417 | 1·443 | Arable, &c. | 469 | 2·353 | Pasture. |
| 418 | 8·822 | Arable, &c. | 470 | 1·146 | Arable. |
| 419 | 5·651 | Arable. | 471 | 4·208 | Pasture, &c. |
| 420 | 1·240 | Pasture. | 472 | 3·841 | Arable. |
| 421 | 6·194 | Arable. | 473 | 2·996 | Arable. |
| 422 | 5·539 | Arable, &c. | 474 | 4·728 | Arable. |
| 423 | 7·520 | Arable, &c. | 475 | 9·686 | Arable. |
| 424 | ·828 | Wood. | 476 | 2·557 | Arable, &c. |
| 425 | 3·375 | Arable, &c. | 477 | 3·189 | Arable, &c. |
| 426 | 5·288 | Arable, &c. | 478 | 19·487 | Arable, &c. |
| 427 | 1·689 | Arable, &c. | 479 | 3·269 | Arable. |
| 428 | ·687 | Pasture. | 480 | 2·081 | Arable. |
| 429 | ·418 | Pasture, &c. | 481 | 9·958 | Arable. |
| 430 | 9·176 | Arable. | 482 | 16·092 | Arable. |
| 431 | 4·385 | Arable, &c. | 483 | 1·398 | Wood. |
| 432 | 1·653 | Arable. | 484 | 1·331 | Wood. |
| 433 | ·270 | Houses, gardens, &c. | 485 | 3·119 | Arable. |
| 434 | 1·616 | Pasture. | 486 | ·607 | Houses, gardens, &c. |
| 435 | 2·345 | Arable, &c. | 487 | ·150 | Pasture. |
| 436 | 2·580 | Arable, &c. | 488 | ·812 | Arable. |
| 437 | 2·298 | Arable, &c. | 489 | ·526 | Wood. |
| 438 | 5·410 | Arable. | 490 | 2·154 | Arable, &c. |
| 439 | 2·809 | Road. | 491 | 2·040 | Arable, &c. |
| 440 | 2·240 | Pasture. | 492 | 3·349 | Arable. |
| 441 | 3·333 | Arable, &c. | 493 | 4·810 | Arable, &c. |
| 442 | 3·015 | Arable. | 494 | 1·735 | Arable. |
| 443 | 1·433 | Arable, &c. | 495 | 18·236 | Road. |
| 444 | 3·505 | Arable, &c. | 496 | ·981 | Arable. |
| 445 | 2·155 | Arable, &c. | 497 | 13·822 | Arable, &c. |
| 446 | 4·737 | Arable. | 498 | 1·498 | Arable. |
| 447 | 5·365 | Arable. | 499 | ·234 | Arable. |
| 448 | ·667 | Arable. | 500 | 1·570 | Arable. |
| 449 | 5·170 | Arable, &c. | 501 | 3·245 | Arable, &c. |
| 450 | 1·357 | Arable, &c. | 502 | 1·893 | Arable, &c. |
| 451 | 5·316 | Arable. | 503 | 2·386 | Arable, &c. |
| 452 | ·797 | Houses, garden, &c. | 504 | 2·457 | Arable, &c. |
| 453 | 6·120 | Pasture. | 505 | 1·527 | Arable. |
| 454 | 3·586 | Arable. | 506 | 1·857 | Arable, &c. |
| 455 | 4·537 | Arable, &c. | 507 | ·410 | Houses, gardens, &c. |
| 456 | 5·574 | Arable. | 508 | ·920 | Road. |
| 457 | 1·099 | Pasture. | 509 | 1·926 | Arable, &c. |
| 458 | 1·310 | Arable. | 510 | 1·468 | Arable, &c. |
| 459 | 1·037 | Arable. | 511 | 1·723 | Arable. |
| 460 | 1·469 | Arable, &c. | 512 | 1·017 | Pasture, &c. |
| 461 | 2·010 | Arable, &c. | 513 | ·811 | Arable. |

| No. on Plan. | Area in Acres. | Remarks. | No. on Plan. | Area in Acres. | Remarks. |
|---|---|---|---|---|---|
| 514 | 1·070 | Arable. | 566 | ·392 | Houses, ornamental ground, &c. |
| 515 | 2·984 | Arable, &c. | | | |
| 516 | ·164 | Road. | 567 | 1·333 | Arable. |
| 517 | ·322 | Wood. | 568 | 2·610 | Arable. |
| 518 | ·104 | Wood. | 569 | 4·081 | Pasture, &c. |
| 519 | ·438 | Houses, pasture, &c. | 570 | 3·568 | Pasture, &c. |
| 520 | 1·658 | Arable. | 571 | 1·955 | Arable. |
| 521 | 11·017 | Pasture. | 572 | ·248 | Pasture. |
| 522 | 2·386 | Pasture, &c. | 573 | ·142 | Garden. |
| 523 | 11·948 | Pasture, &c. | 574 | 1·773 | Arable. |
| 524 | 5·305 | Arable, &c. | 575 | 1·730 | Arable. |
| 525 | 2·527 | Arable. | 576 | 1·823 | Arable. |
| 526 | 4·054 | Arable. | 577 | 3·403 | Arable, &c. |
| 527 | 3·482 | Arable. | 578 | 3·816 | Arable, &c. |
| 528 | 3·932 | Arable. | 579 | 2·465 | Arable, &c. |
| 529 | ·278 | Houses, yards, &c. | 580 | ·188 | Arable. |
| 530 | 4·122 | Pasture, &c. | 581 | 4·038 | Pasture, &c. |
| 531 | 8·836 | Arable. | 582 | 2·356 | Pasture. |
| 532 | ·438 | Wood. | 583 | 2·910 | Arable, &c. |
| 533 | ·187 | Arable. | 584 | ·819 | Houses, pasture, &c. |
| 534 | 2·230 | Arable, &c. | 585 | 6·988 | Arable. |
| 535 | 13·204 | Pasture. | 586 | ·121 | Houses, gardens, &c. |
| 536 | 2·517 | Arable. | 587 | 10·546 | Arable, &c. |
| 537 | 2·589 | Pasture, &c. | 588 | 2·271 | Arable. |
| 538 | 14·085 | Pasture. | 589 | 2·390 | Arable. |
| 539 | 6·165 | Arable. | 590 | 3·185 | Arable. |
| 540 | 1·214 | Road. | 591 | 3·594 | Arable, &c. |
| 541 | 2·163 | Arable. | 592 | 14·163 | Arable. |
| 542 | 4·981 | Arable. | 593 | 3·489 | Arable, &c. |
| 543 | 4·628 | Arable. | 594 | 12·740 | Pasture. |
| 544 | 3·838 | Arable. | 595 | 2·453 | Arable. |
| 545 | 11·259 | Arable, &c. | 596 | ·587 | Houses, yards, &c. |
| 546 | 13·541 | Arable. | 597 | 4·946 | Arable, &c. |
| 547 | 2·658 | Arable, &c. | 598 | 2·861 | Arable. |
| 548 | 5·566 | Arable, &c. | 599 | 2·942 | Arable, &c. |
| 549 | 6·447 | Arable, &c. | 600 | ·777 | Arable. |
| 550 | 2·403 | Arable. | 601 | 1·149 | Arable. |
| 551 | 1·975 | Arable, &c. | 602 | ·288 | Pasture and wood. |
| 552 | 1·863 | Arable, &c. | 603 | 1·253 | Arable, &c. |
| 553 | 5·207 | Arable, &c. | 604 | 6·418 | Rough pasture an furze. |
| 554 | 4·090 | Arable. | | | |
| 555 | 3·287 | Arable. | 605 | 3·225 | Pasture. |
| 556 | 2·221 | Arable. | 606 | 4·013 | Arable. |
| 557 | 2·476 | Arable. | 607 | 1·912 | Arable. |
| 558 | ·920 | Arable. | 608 | 1·260 | Arable. |
| 559 | ·128 | Houses, gardens, &c. | 609 | 2·204 | Arable. |
| 560 | 1·151 | Arable. | 610 | 2·243 | Arable, &c. |
| 561 | ·318 | House, garden, &c. | 611 | 1·678 | Arable. |
| 562 | 1·473 | Arable. | 612 | ·182 | Houses, gardens, &c. |
| 563 | 1·542 | Arable. | 613 | 4·321 | Road. |
| 564 | ·044 | Pasture. | 614 | 6·302 | Arable. |
| 565 | 4·351 | Pasture. | 615 | 2·441 | Arable. |

| No. on Plan. | Area in Acres. | Remarks. | No. on Plan. | Area in Acres. | Remarks. |
|---|---|---|---|---|---|
| 616 | 11·574 | Arable. | 668 | ·212 | Wood. |
| 617 | 6·756 | Arable, &c. | 669 | 10·106 | Pasture. |
| 618 | 8·511 | Arable. | 670 | 4·219 | Arable, &c. |
| 619 | 1·482 | Arable. | 671 | ·358 | Houses, garden, &c. |
| 620 | ·884 | Arable. | 672 | 1·853 | Arable. |
| 621 | ·205 | Pasture, &c. | 673 | 1·372 | Arable. |
| 622 | ·278 | Pasture. | 674 | ·378 | Wood. |
| 623 | ·641 | Houses, gardens, &c. | 675 | 2·223 | Arable. |
| 624 | 6·206 | Arable. | 676 | 4·055 | Arable. |
| 625 | 6·899 | Arable, &c. | 677 | 36·939 | Pasture, &c. |
| 626 | ·310 | Pasture, &c. | 678 | ·967 | Arable. |
| 627 | ·380 | Stackyard. | 679 | ·299 | Wood. |
| 628 | ·565 | Pasture. | 680 | ·440 | Arable. |
| 629 | 1·226 | Houses, gardens, &c. | 681 | ·308 | Arable. |
| 630 | 2·333 | Arable, &c. | 682 | 1·301 | Arable. |
| 631 | ·278 | Pasture. | 683 | 2·979 | Wood. |
| 632 | 10·471 | Arable. | 684 | 1·090 | Wood. |
| 633 | 3·918 | Arable. | 685 | 7·032 | Pasture. |
| 634 | 3·353 | Arable, &c. | 686 | ·167 | Wood. |
| 635 | 2·872 | Arable, &c. | 687 | ·849 | Rough pasture. |
| 636 | 2·822 | Arable. | 688 | 1·015 | Rough pasture, &c. |
| 637 | 3·474 | Arable. | 689 | ·261 | Wood. |
| 638 | 2·134 | Arable. | 690 | 29·185 | Pasture, &c. |
| 639 | 4·685 | Arable, &c. | 691 | ·202 | Wood. |
| 640 | ·900 | Wood. | 692 | ·224 | House, garden, &c. |
| 641 | 3·501 | Pasture, &c. | 693 | 7·006 | Arable, &c. |
| 642 | 1·843 | Arable, &c. | 694 | ·367 | Wood. |
| 643 | 1·131 | Pasture. | 695 | 11·844 | Pasture, &c. |
| 644 | ·968 | Wood, &c. | 696 | 12·229 | Pasture, &c. |
| 645 | 9·331 | Arable, &c. | 697 | 2·941 | Rough pasture. |
| 646 | 3·302 | Arable, &c. | 698 | 2·196 | Arable. |
| 647 | 3·493 | Pasture, &c. | 699 | 3·574 | Pasture. |
| 648 | ·882 | Brushwood, &c. | 700 | 22·833 | Rough pasture. |
| 649 | 2·680 | Arable. | 701 | 5·147 | Pasture. |
| 650 | 3·460 | Arable. | 702 | 13·940 | Pasture, &c. |
| 651 | 4·184 | Arable. | 703 | ·320 | Wood. |
| 652 | ·354 | Road. | 704 | 2·483 | Arable. |
| 653 | ·561 | Houses, pasture, &c. | 705 | 2·024 | Arable. |
| 654 | 1·760 | Arable. | 706 | 3·668 | Arable. |
| 655 | 1·808 | Pasture, &c. | 707 | 4·524 | Arable. |
| 656 | 2·704 | Arable. | 708 | 4·501 | Arable. |
| 657 | 1·621 | Pasture, &c. | 709 | 2·885 | Arable. |
| 658 | 5·619 | Arable. | 710 | 9·348 | Arable. |
| 659 | 5·749 | Pasture, &c. | 711 | 2·917 | Arable. |
| 660 | ·681 | Arable. | 712 | 2·979 | Arable. |
| 661 | ·488 | Houses, gardens, &c. | 713 | 2·344 | Arable. |
| 662 | 4·143 | Pasture, &c. | 714 | 2·097 | Arable. |
| 663 | ·843 | Arable. | 715 | 1·662 | Arable. |
| 664 | 4·426 | Pasture. | 716 | 1·902 | Arable. |
| 665 | 6·498 | Arable. | 717 | 1·591 | Arable. |
| 666 | 5·315 | Arable, &c. | 718 | 1·608 | Arable. |
| 667 | 4·763 | Arable. | 719 | ·839 | Wood. |

| No. on Plan. | Area in Acres. | Remarks. | No. on Plan. | Area in Acres. | Remarks. |
|---|---|---|---|---|---|
| 720 | 2·015 | Arable. | 772 | 2·239 | Arable. |
| 721 | 1·233 | Arable, &c. | 773 | 5·209 | Pasture. |
| 722 | ·939 | Arable. | 774 | 5·346 | Pasture. |
| 723 | 3·079 | Arable. | 775 | 1·493 | Road. |
| 724 | 3·463 | Pasture. | 776 | 4·910 | Arable. |
| 725 | ·252 | Wood. | 777 | 7·439 | Arable, &c. |
| 726 | ·620 | Wood. | 778 | 7·652 | Arable. |
| 727 | ·932 | Pasture. | 779 | 2·900 | Pasture, &c. |
| 728 | ·203 | House, yards, &c. | 780 | ·582 | Houses, gardens, &c. |
| 729 | ·411 | Arable. | 781 | 1·078 | Pasture, &c. |
| 730 | 2·627 | Arable. | 782 | 5·548 | Arable. |
| 731 | ·258 | Pasture, &c. | 783 | 3·627 | Arable. |
| 732 | ·512 | Arable. | 784 | 3·060 | Arable. |
| 733 | ·177 | Houses, gardens, &c. | 785 | 7·022 | Arable. |
| 734 | ·784 | Pasture, &c. | 786 | 2·463 | Arable. |
| 735 | 2·217 | Arable. | 787 | ·323 | Road. |
| 736 | ·760 | Pasture, &c. | 788 | 1·701 | Arable. |
| 737 | 4·685 | Arable. | 789 | 2·351 | Arable, &c. |
| 738 | 5·921 | Pasture, &c. | 790 | 5·517 | Arable. |
| 739 | ·749 | Arable. | 791 | 2·441 | Pasture, &c. |
| 740 | ·020 | Pasture. | 792 | ·131 | House, garden, &c. |
| 741 | 8·428 | Arable. | 793 | 2·096 | Arable, &c. |
| 742 | 2·323 | Wood. | 794 | 1·793 | Arable. |
| 743 | 7·133 | Arable. | 795 | ·779 | Arable. |
| 744 | ·748 | Wood. | 796 | 2·162 | Arable, &c. |
| 745 | 8·214 | Arable. | 797 | ·103 | House, garden, &c. |
| 746 | ·086 | Pasture. | 798 | 2·725 | Arable, &c. |
| 747 | ·116 | Pasture. | 799 | ·379 | Pasture. |
| 748 | ·111 | Wood. | 800 | 2·234 | Arable. |
| 749 | 5·935 | Pasture, &c. | 801 | ·235 | Arable. |
| 750 | 1·358 | Water. | 802 | ·319 | Arable. |
| 751 | 4·184 | Arable. | 803 | 4·663 | Arable. |
| 752 | ·620 | Pasture. | 804 | 11·227 | Pasture, &c. |
| 753 | 6·063 | Pasture. | 805 | 7·147 | Arable, &c. |
| 754 | ·148 | Wood. | 806 | 4·310 | Arable, &c. |
| 755 | ·786 | Wood, &c. | 807 | 2·821 | Arable. |
| 756 | 2·259 | Pasture, &c. | 808 | 5·979 | Arable, &c. |
| 757 | ·168 | Pasture and furze. | 809 | ·557 | Houses, gardens, &c. |
| 758 | ·335 | Pasture and furze. | 810 | ·368 | Arable. |
| 759 | 3·742 | Arable. | 811 | 6·462 | Arable. |
| 760 | 3·618 | Arable. | 812 | 4·601 | Arable. |
| 761 | 1·228 | Pasture, &c. | 813 | ·559 | Arable. |
| 762 | 2·211 | Arable. | 814 | 4·927 | Arable. |
| 763 | ·469 | Wood. | 815 | 3·758 | Arable. |
| 764 | 1·902 | Arable. | 816 | 3·519 | Pasture. |
| 765 | 15·090 | Pasture. | 817 | 9·912 | Pasture. |
| 766 | ·808 | Pasture. | 818 | 5·555 | Arable, &c. |
| 767 | ·287 | Houses, garden, &c. | 819 | ·158 | Houses, yards, &c. |
| 768 | ·255 | Arable. | 820 | ·091 | Garden. |
| 769 | 2·349 | Arable. | 821 | 4·372 | Arable, &c. |
| 770 | 1·912 | Arable, &c. | 822 | 2·664 | Arable. |
| 771 | 1·036 | Arable. | 823 | ·080 | House, garden, &c. |

| No. on Plan. | Area in Acres. | Remarks. |
|---|---|---|
| 824 | ·010 | Pasture. |
| 825 | 3·848 | Pasture. |
| 826 | 1·696 | Arable. |
| 827 | 2·157 | Arable. |
| 828 | 5·466 | Arable. |
| 829 | 6·886 | Pasture, &c. |
| 830 | 3 878 | Arable. |
| 831 | ·337 | Houses, gardens, &c. |
| 832 | 6·256 | Pasture. |
| 833 | 5·016 | Arable. |
| 834 | 1·297 | Road. |
| 835 | ·298 | Arable. |
| 836 | ·986 | Arable. |
| 837 | 1·403 | Arable. |
| 838 | ·649 | Arable. |
| 839 | 2·452 | Arable. |
| 840 | ·142 | House, garden, &c. |
| 841 | 1·848 | Arable. |
| 842 | 2·259 | Arable. |
| 843 | 4·423 | Arable. |
| 844 | 4·546 | Arable. |
| 845 | 4·798 | Arable, &c. |
| 846 | 11·109 | Pasture, &c. |
| 847 | 2·175 | Arable, &c. |
| 848 | 3·186 | Arable, &c. |
| | 2910·118 | |

RECAPITULATION.

| | |
|---|---|
| 2857·746 | Land. |
| 49·009 | Roads. |
| 3·363 | Water. |
| 2910·118 | Area of the Township of Bradnop and Cawdry, exclusive of the detached parts. |

TOWNSHIP OF BRADNOP AND CAWDRY (DETACHED, No. 1).

| No. on Plan. | Area in Acres. | Remarks. |
|---|---|---|
| 1 | 11·372 | Arable, &c. |
| 2 | ·951 | Wood. |
| 3 | 7·207 | Arable. |
| 4 | ·803 | River Churnet. |
| 5 | ·134 | Pasture. |
| 6 | 1·719 | Wood. |
| 7 | 8·961 | Arable. |
| 8 | 3·170 | Arable. |
| 9 | ·110 | Wood. |
| 10 | ·480 | Arable, &c. |
| 11 | 6·991 | Arable, &c. |
| 12 | 2·017 | Arable. |
| 13 | 1·065 | Houses, garden, &c. |
| 14 | ·037 | Pasture. |
| 15 | 7·616 | Arable. |
| 16 | 6 172 | Arable. |
| 17 | 1·124 | Arable. |
| 18 | 3·260 | Arable. |
| 19 | 2·386 | Wood. |
| 20 | 2·851 | Wood. |
| 21 | ·112 | Wood. |
| 22 | 19·728 | Pasture. |
| 23 | 6·326 | Arable. |
| 24 | ·097 | Pasture. |
| 25 | 7·993 | Wood. |
| 26 | ·095 | Pasture. |
| 27 | 16·953 | Pasture, &c. |
| 28 | 6·509 | Arable, &c. |
| 29 | 1·243 | Arable. |
| 30 | 2·316 | Pasture, &c. |
| 31 | 4·959 | Arable, &c. |
| 32 | 5·219 | Arable, &c. |
| 33 | ·550 | Pasture. |
| 34 | ·971 | Houses, yards, &c. |
| 35 | ·744 | Arable, &c. |
| 36 | 9·874 | Arable. |
| 37 | 3·407 | Arable, &c. |
| 38 | ·872 | Pasture, &c. |
| 39 | 3·321 | Arable. |
| 40 | 21·505 | Pasture, &c. |
| 41 | 3·562 | Wood. |
| 42 | 1·052 | Rough pasture and furze. |
| 43 | 3·096 | Reservoir. |
| 44 | ·154 | Rough pasture, &c. |
| 45 | ·827 | Rough pasture and furze. |
| 46 | 1·390 | Pasture, &c. |
| 47 | ·412 | Wood. |
| 48 | 2·097 | Arable. |
| 49 | 2·719 | Arable, &c. |
| 50 | 35·956 | Pasture, &c. |
| 51 | ·444 | Pasture. |
| 52 | 32·891 | Pasture. |
| 53 | 14·212 | Pasture, &c. |
| 54 | 47·359 | Pasture, &c. |
| 55 | ·537 | Road. |

| No. on Plan. | Area in Acres. | Remarks. |
|---|---|---|
| 56 | ·411 | Reservoir. |
| 57 | ·068 | Rough pasture. |
| 58 | 10·384 | Pasture, &c. |
| 59 | 5·522 | Arable, &c. |
| 60 | 34·851 | Pasture, &c. |
| 61 | 6·260 | Pasture. |
| 62 | 4·983 | Arable, &c. |
| 63 | 9·612 | Pasture and rough pasture. |
| | 400·019 | |

RECAPITULATION.

| | |
|---|---|
| 395·172 | Land. |
| ·537 | Roads. |
| 4·310 | Water. |
| 400·019 | Area of the Township of Bradnop and Cawdry (Detached, No. 1). |

TOWNSHIP OF BRADNOP AND CAWDRY (DETACHED, No. 2).

| No. on Plan. | Area in Acres. | Remarks. |
|---|---|---|
| 1 | 2·713 | Arable. |
| 2 | ·292 | Arable, &c. |
| 3 | ·338 | Arable, &c. |
| 4 | ·465 | Road. |
| 5 | 1·938 | Arable, &c. |
| 6 | ·542 | Arable, &c. |
| 7 | ·224 | Arable, &c. |
| 8 | ·742 | Arable, &c. |
| 9 | ·899 | Wood, &c. |
| 10 | ·182 | Houses, gardens, &c. |
| 11 | ·539 | Arable. |
| 12 | ·458 | Houses, yards, &c. |
| 13 | ·695 | Houses, arable, &c. |
| 14 | 6·591 | Arable, &c. |
| 15 | 2·037 | Arable. |
| 16 | ·099 | House, garden, &c. |
| 17 | ·404 | Houses, arable, &c. |
| 18 | ·821 | Road. |
| 19 | 1·234 | Arable. |
| 20 | ·793 | Arable. |
| 21 | 2·673 | Arable. |
| 22 | 1·533 | Wood. |
| 23 | 1·792 | Arable. |
| 24 | ·855 | Arable. |
| 25 | ·793 | Road. |
| 26 | 3·533 | Arable, &c. |
| 27 | ·100 | Garden. |
| 28 | 9·031 | Pasture, &c. |
| 29 | 5·185 | Arable. |
| 30 | 2·084 | Arable. |
| 31 | 2·915 | Arable. |
| | 52·500 | |

RECAPITULATION.

| | |
|---|---|
| 50·421 | Land. |
| 2·079 | Roads. |
| 52·500 | Area of the Township of Bradnop and Cawdry (Detached, No. 2). |

TOWNSHIP OF BRADNOP AND CAWDRY (DETACHED, No. 3).

| No. on Plan. | Area in Acres. | Remarks. |
|---|---|---|
| 1 | 12·221 | Pasture, &c. |
| 2 | 3·186 | Pasture. |
| 3 | 12·315 | Pasture. |
| 4 | 11·838 | Pasture. |
| 5 | 20·277 | Pasture. |
| 6 | 8·186 | Arable. |
| 7 | ·390 | Pasture. |
| 8 | ·087 | House and wood. |
| 9 | 8·222 | Pasture. |
| 10 | ·126 | House and yard. |
| 11 | 5·802 | Pasture. |
| 12 | 22·212 | Arable. |
| 13 | ·094 | Arable. |
| 14 | 6·738 | Arable. |
| 15 | 4·178 | Arable, &c. |
| 16 | ·750 | Arable. |
| 17 | 3·812 | Arable. |
| 18 | 4·279 | Arable. |
| 19 | 1·496 | Arable, &c. |
| 20 | ·085 | House and yard. |
| 21 | 7·765 | Arable. |
| 22 | 6·038 | Arable. |
| 23 | 10·334 | Arable. |

| No. on Plan. | Area in Acres. | Remarks. |
|---|---|---|
| 24 | 1·827 | Pasture. |
| 25 | 13·584 | Arable, &c. |
| 26 | 24·049 | Pasture. |
| 27 | ·144 | Wood. |
| 28 | ·063 | Wood. |
| 29 | 4·227 | Arable, &c. |
| 30 | ·087 | River Hamps. |
| 31 | ·070 | Pasture. |
| 32 | 4·025 | Arable. |
| 33 | 1·202 | Pasture. |
| 34 | ·678 | Houses, gardens, &c. |
| 35 | 1·872 | Arable, &c. |
| 36 | ·538 | Road. |
| 37 | 2·537 | Arable, &c. |
| | 205·334 | |

RECAPITULATION.

| | |
|---|---|
| 204·709 | Land. |
| ·538 | Roads. |
| ·087 | Water. |
| 205·334 | Area of the Township of Bradnop and Cawdry (Detached, No. 3). |

RECAPITULATION FOR THE TOWNSHIP.

| | |
|---|---|
| 3508·048 | Land. |
| 52·163 | Roads. |
| 7·760 | Water. |
| 3567·971 | Total area of the Township of Bradnop and Cawdry. |

TOWNSHIP OF ONECOTE.

| | | |
|---|---|---|
| 1 | ·600 | Wood. |
| 1a | ·057 | Pasture. |
| 2 | 1·125 | Brushwood. |
| 3 | ·088 | Rough pasture. |
| 4 | 117·023 | Rough pasture, &c. |
| 5 | 11·871 | Arable. |
| 6 | 2·878 | Road. |
| 7 | ·377 | Houses, pasture, &c. |
| 8 | ·790 | Road. |
| 9 | 45·052 | Rough pasture. |
| 10 | 2·472 | Arable. |
| 11 | 2·941 | Arable, &c. |
| 12 | ·616 | Arable. |
| 13 | ·308 | Arable. |
| 14 | ·115 | Road. |
| 15 | 26·140 | Rough pasture, &c. |
| 16 | 24·027 | Rough pasture. |
| 17 | 2·400 | Pasture. |
| 18 | 13·472 | Rough pasture. |
| 19 | 11·572 | Arable. |
| 20 | 11·174 | Arable. |
| 21 | 6·109 | Arable. |
| 22 | 6·889 | Arable. |
| 23 | 4·091 | Arable. |
| 24 | 5·867 | Arable. |
| 25 | 7·440 | Arable. |
| 26 | 3·997 | Arable, &c. |
| 27 | ·370 | Houses, gardens, &c. |
| 28 | 3·787 | Arable, &c. |
| 29 | 4·411 | Pasture, &c. |
| 30 | 4·541 | Arable. |
| 31 | 26·472 | Pasture. |
| 32 | ·144 | Houses, yards, &c. |
| 33 | 29·959 | Pasture, &c. |
| 34 | 4·998 | Road. |
| 35 | 3·669 | Pasture. |
| 36 | ·154 | Garden. |
| 37 | 2·830 | Arable. |
| 38 | 45·235 | Rough pasture, &c. |
| 39 | 6·023 | Arable, &c. |
| 40 | 14·120 | Pasture. |
| 41 | 4·289 | Arable, &c. |
| 42 | 5·420 | Arable, &c. |
| 43 | 2·112 | Arable. |
| 44 | 36·399 | Pasture, &c. |
| 45 | ·337 | Arable. |
| 46 | 68·057 | Rough pasture, &c. |
| 47 | 1·443 | Wood. |
| 48 | 9·224 | Arable, &c. |
| 49 | 8·620 | Arable, &c. |
| 50 | ·343 | Houses, gardens, &c. |
| 51 | ·140 | Road. |
| 52 | 1·631 | Arable, &c. |
| 53 | 6·316 | Arable, &c. |

| No. on Plan. | Area in Acres. | Remarks. | No. on Plan. | Area in Acres. | Remarks. |
|---|---|---|---|---|---|
| 54 | 6·077 | Arable, &c. | 106 | 20·981 | Pasture. |
| 55 | ·873 | Arable. | 107 | 6·237 | Arable, &c. |
| 56 | ·142 | Arable. | 108 | 1·907 | Arable, &c. |
| 57 | 39·818 | Rough pasture. | 109 | 11·736 | Arable, &c. |
| 58 | 29·731 | Rough pasture. | 110 | ·757 | Houses, yards, &c. |
| 59 | 36·509 | Rough pasture. | 111 | 5·330 | Arable, &c. |
| 60 | 4·818 | Pasture. | 112 | 13·408 | Arable, &c. |
| 61 | ·172 | Pasture. | 113 | 15·388 | Pasture, &c. |
| 62 | 11·274 | Arable, &c. | 114 | 5·300 | Arable. |
| 63 | 6·803 | Pasture. | 115 | 9·940 | Arable. |
| 64 | ·635 | Houses, arable, &c. | 116 | ·060 | Arable. |
| 65 | ·663 | Arable. | 117 | 3·317 | Arable, &c. |
| 66 | ·434 | Houses, pasture, &c. | 118 | ·278 | Arable. |
| 67 | ·196 | Pasture. | 119 | 1·151 | Houses, arable, &c. |
| 68 | 21·315 | Pasture, &c. | 120 | 10·343 | Arable, &c. |
| 69 | 4·977 | Arable. | 121 | ·543 | Houses, gardens, &c. |
| 70 | ·075 | Pasture. | 122 | ·350 | Arable, &c. |
| 71 | 4·587 | Arable, &c. | 123 | 7·423 | Arable, &c. |
| 72 | ·095 | Pasture. | 124 | 2·000 | Pasture, &c. |
| 73 | 2·970 | Arable. | 125 | 5·262 | Pasture. |
| 74 | ·059 | Pasture. | 126 | 5·054 | Pasture. |
| 75 | 8·309 | Arable. | 127 | ·412 | Pasture. |
| 76 | 7·004 | Arable, &c. | 128 | 15·666 | Pasture. |
| 77 | 4·614 | Arable. | 129 | 1·954 | Road. |
| 78 | 2·912 | Arable. | 130 | 8·820 | Pasture. |
| 79 | 5·643 | Pasture. | 131 | 15·308 | Pasture. |
| 80 | 5·739 | Pasture. | 132 | 1·484 | Wood. |
| 81 | 9·524 | Pasture. | 133 | ·232 | Pasture. |
| 82 | 5·890 | Pasture. | 134 | ·198 | Wood. |
| 83 | 8·220 | Pasture. | 135 | 6·821 | Arable. |
| 84 | 9·029 | Pasture. | 136 | 6·931 | Arable. |
| 85 | 5·224 | Arable. | 137 | 1·655 | Road. |
| 86 | 12·787 | Pasture, &c. | 138 | ·683 | Houses, yards, &c. |
| 87 | 5·802 | Arable, &c. | 139 | 9·716 | Arable. |
| 88 | ·344 | Houses, garden, &c. | 140 | 15·541 | Pasture, &c. |
| 89 | 5·281 | Arable, &c. | 141 | 16·431 | Pasture, &c. |
| 90 | 7·728 | Arable, &c. | 142 | 12·478 | Pasture, &c. |
| 91 | 2·006 | Arable. | 143 | 4·294 | Arable. |
| 92 | 4·381 | Arable, &c. | 144 | ·455 | Rough pasture and furze. |
| 93 | ·053 | Pasture. | | | |
| 94 | ·025 | Pasture. | 145 | 4·998 | Arable. |
| 95 | ·027 | Arable. | 146 | 5·841 | Pasture, &c. |
| 96 | 8·206 | Arable. | 147 | 17·263 | Rough pasture. |
| 97 | 8·639 | Arable, &c. | 148 | 3·466 | Road. |
| 98 | ·132 | Arable. | 149 | 12·659 | Pasture. |
| 99 | 8·641 | Pasture, &c. | 150 | 13·437 | Pasture. |
| 100 | 5·703 | Pasture. | 151 | 31·884 | Pasture, &c. |
| 101 | 3·511 | Pasture. | 152 | 22·193 | Pasture, &c. |
| 102 | 11·553 | Pasture. | 153 | 15·469 | Pasture, &c. |
| 103 | 32·521 | Pasture. | 154 | 1·472 | Pasture, &c. |
| 104 | 28·153 | Pasture. | 155 | 11·043 | Pasture. |
| 105 | 19·859 | Pasture, &c. | 156 | 9·495 | Arable. |

| No. on Plan. | Area in Acres. | Remarks. | No. on Plan. | Area in Acres. | Remarks. |
|---|---|---|---|---|---|
| 157 | 10·843 | Pasture, &c. | 208 | ·196 | Arable, &c. |
| 158 | 2·053 | Pasture, &c. | 209 | ·433 | Arable. |
| 159 | 1·195 | Pasture. | 210 | 3·506 | Arable, &c. |
| 160 | 14·141 | Arable. | 211 | 7·232 | Arable, &c. |
| 161 | ·300 | Ornamental ground, house, &c. | 212 | ·853 | Pond. |
| | | | 213 | 3·533 | Pasture, &c. |
| 162 | 12·374 | Pasture, &c. | 214 | ·715 | Pasture, &c. |
| 163 | 26·924 | Pasture, &c. | 215 | ·044 | Pasture. |
| 164 | 3·069 | Arable. | 216 | ·089 | Pasture. |
| 165 | 3·030 | Arable. | 217 | 11·353 | Pasture. |
| 166 | 1·347 | Arable, &c. | 218 | 5·733 | Arable. |
| 167 | ·967 | Arable, &c. | 219 | 46·491 | Pasture, &c. |
| 168 | 2·853 | Pasture, &c. | 220 | 14·470 | Pasture, &c. |
| 169 | 3·717 | Pasture, &c. | 221 | 17·949 | Pasture, &c. |
| 170 | ·362 | Houses, pasture, &c. | 222 | 4·591 | Arable. |
| 171 | 1·599 | Arable, &c. | 223 | 3·599 | Pasture, &c. |
| 172 | ·459 | Arable. | 224 | 20·822 | Pasture. |
| 173 | 3·357 | Pasture. | 225 | ·780 | Pasture. |
| 174 | 4·515 | Pasture. | 226 | ·581 | Pasture, &c. |
| 175 | 11·804 | Pasture, &c. | 227 | ·228 | Houses, garden, &c. |
| 176 | 2·671 | Pasture. | 228 | ·361 | Pasture, &c. |
| 177 | 3·998 | Pasture. | 229 | ·845 | Houses, gardens, &c. |
| 178 | 24·950 | Road. | 230 | 9·701 | Pasture. |
| 179 | 8·541 | Pasture. | 231 | 2·431 | Arable. |
| 180 | 5·820 | Pasture. | 232 | 1·777 | Arable. |
| 181 | 7·031 | Pasture. | 233 | ·156 | Pasture. |
| 182 | 5·630 | Pasture. | 234 | 2·856 | Arable, &c. |
| 183 | 15·994 | Pasture. | 235 | 2·069 | Arable. |
| 184 | ·485 | Houses, gardens, &c. | 236 | 17·242 | Pasture, &c. |
| 185 | 4·371 | Pasture. | 237 | 13·489 | Arable, &c. |
| 186 | 8·459 | Pasture. | 238 | 3·801 | Arable. |
| 187 | 8·243 | Pasture. | 239 | 3·501 | Pasture, &c. |
| 188 | 3·779 | Pasture. | 240 | ·759 | Road. |
| 189 | 6·152 | Pasture. | 241 | ·139 | Houses, gardens, &c. |
| 190 | 5·385 | Pasture, &c. | 242 | ·251 | Houses, gardens, &c. |
| 191 | 2·466 | Arable. | 243 | ·685 | Pasture. |
| 192 | ·207 | Houses, gardens, &c. | 244 | ·157 | Pasture. |
| 193 | 1·747 | Arable. | 245 | 2·699 | Pasture. |
| 194 | 24·373 | Pasture, &c. | 246 | 4·759 | Arable, &c. |
| 195 | 9·451 | Arable. | 247 | 4·922 | Houses, refuse, &c. |
| 196 | 21·256 | Pasture. | 248 | ·075 | Pasture. |
| 197 | 28·649 | Pasture, &c. | 249 | ·139 | Garden. |
| 198 | 24·729 | Pasture, &c. | 250 | 4·100 | Arable, &c. |
| 199 | 10·594 | Arable. | 251 | 5·784 | Pasture, &c. |
| 200 | 6·483 | Arable, &c. | 252 | 60·022 | Pasture, &c. |
| 201 | 25·306 | Pasture, &c. | 253 | 6·474 | Arable. |
| 202 | 2·544 | Arable. | 254 | 10·774 | Pasture. |
| 203 | 7·480 | Arable. | 255 | 20·512 | Pasture. |
| 204 | 18·673 | Arable, &c. | 256 | ·133 | Houses, yards, &c. |
| 205 | ·689 | Pasture, &c. | 257 | 1·510 | Arable. |
| 206 | ·580 | Houses, yards, &c. | 258 | 2·084 | Arable. |
| 207 | 6·316 | Arable. | 259 | 16·269 | Pasture, &c. |

| No. on Plan. | Area in Acres. | Remarks. | No. on Plan. | Area in Acres. | Remarks. |
|---|---|---|---|---|---|
| 260 | 36·538 | Pasture, &c. | 312 | 2·735 | Arable. |
| 261 | 8·140 | Arable. | 313 | 5·167 | Arable. |
| 262 | 17·580 | Arable. | 314 | 7·246 | Pasture. |
| 263 | 18·199 | Arable. | 315 | 10·536 | Pasture. |
| 264 | 2·919 | Arable. | 316 | 24·179 | Pasture. |
| 265 | 12·327 | Pasture, &c. | 317 | ·418 | Arable. |
| 266 | 6·784 | Pasture. | 318 | 17·148 | Pasture. |
| 267 | 16·967 | Arable. | 319 | 7·417 | Arable. |
| 268 | 12·521 | Pasture, &c. | 320 | 3·337 | Arable, &c. |
| 269 | 14·845 | Pasture, &c. | 321 | 6·376 | Arable, &c. |
| 270 | 10·001 | Pasture, &c. | 322 | 5·030 | Arable, &c. |
| 271 | ·198 | Pasture. | 323 | 8·401 | Arable, &c. |
| 272 | 4·864 | Arable, &c. | 324 | 6·296 | Pasture, &c. |
| 273 | 5·609 | Pasture. | 325 | 7·425 | Pasture. |
| 274 | 5·457 | Pasture, &c. | 326 | 4·696 | Arable. |
| 275 | 4·957 | Pasture, &c. | 327 | 13·153 | Arable, &c. |
| 276 | 4·273 | Pasture, &c. | 328 | 24·191 | Arable, &c. |
| 277 | 2·770 | Arable. | 329 | 6·860 | Arable. |
| 278 | 9·275 | Pasture, &c. | 330 | 24·504 | Arable, &c. |
| 279 | ·144 | Wood. | 331 | 4·715 | Arable. |
| 280 | 3·246 | Arable, &c. | 332 | 4·545 | Arable. |
| 281 | 2·194 | Arable. | 333 | 12·939 | Arable. |
| 282 | 1·268 | Arable. | 334 | 6·620 | Arable. |
| 283 | ·520 | Pasture. | 335 | 24·370 | Pasture. |
| 284 | ·831 | Houses, gardens, &c. | 336 | 11·020 | Arable. |
| 285 | ·788 | Arable, &c. | 337 | 37·617 | Arable, &c. |
| 286 | 24·256 | Pasture, &c. | 338 | 29·329 | Arable, &c. |
| 287 | 2·559 | Arable. | 339 | 4·640 | Arable. |
| 288 | 2·029 | Arable. | 340 | ·110 | Pasture. |
| 289 | 4·395 | Arable, &c. | 341 | 6·108 | Arable, &c. |
| 290 | 9·611 | Pasture, &c. | 342 | 21·057 | Arable and rough pasture. |
| 291 | 1·566 | Pasture. | | | |
| 292 | ·111 | House, garden, &c. | 343 | ·138 | Garden. |
| 293 | ·767 | Arable. | 344 | 4·384 | Wood. |
| 294 | 1·864 | Arable, &c. | 345 | 5·281 | Arable. |
| 295 | 2·509 | Pasture, &c. | 346 | ·200 | Pasture. |
| 296 | 6·746 | Pasture, &c. | 347 | 14·003 | Arable. |
| 297 | 1·114 | Road. | 348 | 1·234 | Pasture. |
| 298 | ·121 | Arable. | 349 | ·801 | House, yard, &c. |
| 299 | 1·737 | Pasture. | 350 | ·951 | Arable. |
| 300 | 1·784 | Pasture. | 351 | ·727 | Pasture. |
| 301 | 2·004 | Pasture, &c. | 352 | ·429 | Wood. |
| 302 | 9·394 | Pasture, &c. | 353 | ·841 | Road. |
| 303 | 4·638 | Arable, &c. | 354 | 6·975 | Arable, &c. |
| 304 | ·270 | Houses, gardens, &c. | 355 | ·300 | Orchard. |
| 305 | 7·875 | Pasture, &c. | 356 | 1·067 | Houses, yards, &c. |
| 306 | 5·562 | Arable, &c. | 357 | ·832 | Wood. |
| 307 | 4·561 | Pasture. | 358 | ·164 | Pasture. |
| 308 | 24·207 | Pasture. | 359 | 6·949 | Arable. |
| 309 | 27·847 | Pasture. | 360 | 10·041 | Arable. |
| 310 | 8·049 | Pasture. | 361 | 6·318 | Arable. |
| 311 | 4·016 | Arable. | 362 | ·438 | Wood. |

| No. on Plan. | Area in Acres. | Remarks. | No. on Plan. | Area in Acres. | Remarks. |
|---|---|---|---|---|---|
| 363 | 9·271 | Arable, &c. | 414 | ·673 | Wood. |
| 364 | 5·411 | Arable. | 415 | ·407 | Wood. |
| 365 | 7·648 | Arable, &c. | 416 | 2·875 | Pasture. |
| 366 | 9·682 | Arable. | 417 | 10·186 | Arable, &c. |
| 367 | 15·135 | Arable, &c. | 418 | 5·324 | Arable. |
| 368 | 13·258 | Arable. | 419 | 5·749 | Arable, &c. |
| 369 | 4·796 | Arable, &c. | 420 | 4·072 | Pasture. |
| 370 | 36·464 | Arable, &c. | 421 | ·464 | Road. |
| 371 | 4·348 | Arable, &c. | 422 | ·872 | Pasture. |
| 372 | 2·028 | Arable, &c. | 423 | 2·346 | Pasture. |
| 373 | 8·406 | Arable, &c. | 424 | ·584 | Houses, garden, &c. |
| 374 | 3·939 | Arable, &c. | 425 | ·978 | Pasture, &c. |
| 375 | ·253 | Road. | 426 | 7·077 | Arable. |
| 376 | ·412 | Pasture. | 427 | 1·758 | Arable. |
| 377 | 2·315 | Arable. | 428 | 1·759 | Arable. |
| 378 | ·783 | Houses, yards, &c. | 429 | ·642 | Arable. |
| 379 | ·364 | Pasture, &c. | 430 | ·345 | Road. |
| 380 | ·921 | Pasture, &c. | 431 | 1·234 | Arable, &c. |
| 381 | 2·456 | Arable, &c. | 432 | 7·939 | Arable, &c. |
| 382 | ·136 | Pasture. | 433 | ·306 | Houses, gardens, &c. |
| 383 | ·074 | Pasture. | 434 | 2·559 | Arable. |
| 384 | ·630 | Pasture, &c. | 435 | 1·009 | Pasture, &c. |
| 385 | ·198 | Pasture. | 436 | 7·760 | Arable, &c. |
| 386 | ·667 | Pasture. | 437 | ·456 | Houses, gardens, &c. |
| 387 | ·410 | Houses, rough pasture, &c. | 438 | ·248 | St. Luke's Church and graveyard. |
| 388 | 1·631 | Pasture. | 439 | ·188 | Houses, gardens, &c. |
| 389 | ·655 | River Hamps. | 440 | 6·932 | Arable. |
| 390 | ·271 | Pasture, &c. | 441 | ·099 | House, garden, &c. |
| 391 | 6·623 | Arable. | 442 | ·208 | Wood. |
| 392 | ·035 | Wood. | 443 | ·207 | House, gardens, &c. |
| 393 | 7·749 | Pasture. | 444 | ·491 | Houses, gardens, &c. |
| 394 | 2·732 | Arable. | 445 | ·687 | Arable. |
| 395 | 7·470 | Arable. | 446 | ·598 | Arable. |
| 396 | 7·985 | Arable. | 447 | ·126 | Arable. |
| 397 | 6·384 | Arable. | 448 | ·063 | Pasture. |
| 398 | 6·115 | Arable, &c. | 449 | ·104 | Arable. |
| 399 | ·089 | Garden. | 450 | ·100 | Garden. |
| 400 | ·368 | Pasture, &c. | 451 | ·200 | Arable. |
| 401 | 1·316 | Arable, &c. | 452 | ·210 | Garden. |
| 402 | 2·554 | Arable, &c. | 453 | 11·254 | Pasture, &c. |
| 403 | ·440 | Houses, yards, &c. | 454 | 3·529 | Pasture. |
| 404 | ·164 | Pasture. | 455 | 3·244 | Arable, &c. |
| 405 | 22·034 | Pasture. | 456 | 3·057 | Arable. |
| 406 | ·118 | Garden, &c. | 457 | 8·327 | Pasture, &c. |
| 407 | 7·441 | Arable, &c. | 458 | 2·731 | Arable. |
| 408 | 1·317 | Arable. | 459 | 4·264 | Arable. |
| 409 | ·340 | Wood. | 460 | 2·887 | Arable. |
| 410 | 5·947 | Road. | 461 | ·439 | Arable. |
| 411 | 3·969 | Arable, &c. | 462 | 1·783 | Arable. |
| 412 | 5·232 | Arable. | 463 | ·859 | Arable. |
| 413 | 11·682 | Pasture, &c. | 464 | 1·515 | Arable. |

| No. on Plan. | Area in Acres. | Remarks. | No. on Plan. | Area in Acres. | Remarks. |
|---|---|---|---|---|---|
| 465 | ·101 | Road. | 516 | 2·263 | Arable. |
| 466 | 10·107 | Pasture, &c. | 517 | 1·722 | Arable, &c. |
| 467 | 3·534 | Arable. | 518 | 3·172 | Arable, &c. |
| 468 | 24·409 | Pasture. | 519 | 3·485 | Arable. |
| 469 | 3·132 | Arable, &c. | 520 | 1·717 | Pasture, &c. |
| 470 | 3·454 | Pasture. | 521 | ·165 | House, garden, &c. |
| 471 | 4·582 | Pasture, &c. | 522 | 6·996 | Arable, &c. |
| 472 | 1·417 | Pasture. | 523 | 9·140 | Arable, &c. |
| 473 | ·612 | Arable. | 524 | 3·355 | Arable. |
| 474 | ·327 | Houses, yards, &c. | 525 | 2·905 | Pasture, &c. |
| 475 | 8·223 | Pasture, &c. | 526 | ·260 | Arable. |
| 476 | 5·017 | Arable, &c. | 527 | 1·003 | Arable, &c. |
| 477 | 7·072 | Arable. | 528 | 1·094 | Arable, &c. |
| 478 | 5·050 | Pasture. | 529 | ·264 | Wood. |
| 479 | 2·783 | Pasture, &c. | 530 | ·283 | Houses, gardens, &c. |
| 480 | 2·727 | Pasture, &c. | 531 | ·311 | Houses, yards, &c. |
| 481 | 3·481 | Pasture, &c. | 532 | ·795 | Houses, gardens, &c. |
| 482 | ·547 | Wood. | 533 | 1·419 | Arable. |
| 483 | 8·030 | Pasture. | 534 | 1·077 | Ornamental ground, house, &c. |
| 484 | 4·740 | Arable. | | | |
| 485 | 7·560 | Pasture. | 535 | ·692 | Arable. |
| 486 | ·235 | Houses, gardens, &c. | 536 | ·998 | Arable, &c. |
| 487 | 1·138 | Arable. | 537 | ·451 | Houses, gardens, &c. |
| 488 | 4·470 | Arable. | 538 | 1·803 | Arable. |
| 489 | 5·600 | Arable, &c. | 539 | 1·468 | Arable, &c. |
| 490 | 2·826 | Arable. | 540 | ·821 | Arable. |
| 491 | 1·996 | Arable, &c. | 541 | 1·129 | Arable. |
| 492 | ·120 | Arable. | 542 | 4·137 | Arable, &c. |
| 493 | 2·200 | Arable, &c. | 543 | 3·144 | Arable. |
| 494 | ·089 | Houses, yard, &c. | 544 | 6·365 | Arable, &c. |
| 495 | ·724 | Rough pasture and furze. | 545 | 7·617 | Arable, &c. |
| | | | 546 | 1·210 | Arable. |
| 496 | ·162 | Road. | 547 | 1·417 | Arable, &c. |
| 497 | ·836 | Arable, &c. | 548 | 4·325 | Arable, &c. |
| 498 | 9·411 | Pasture, &c. | 549 | 6·114 | Arable. |
| 499 | 5·555 | Arable. | 550 | 3·219 | Arable. |
| 500 | ·184 | Wood. | 551 | 2·325 | Arable. |
| 501 | 4·305 | Pasture, &c. | 552 | ·212 | Road. |
| 502 | 1·368 | Arable. | 553 | 3·276 | Arable. |
| 503 | 2·255 | Arable. | 554 | 4·373 | Pasture. |
| 504 | ·169 | Wood. | 555 | 3·852 | Pasture. |
| 505 | 3·133 | Pasture. | 556 | 2·553 | Pasture, &c. |
| 506 | ·746 | Wood. | 557 | ·230 | Arable. |
| 507 | ·162 | Houses, gardens, &c. | 558 | 3·233 | Arable. |
| 508 | 2·116 | Arable. | 559 | 4·266 | Pasture. |
| 509 | 2·312 | Arable, &c. | 560 | 3·884 | Arable. |
| 510 | 6·420 | Pasture, &c. | 561 | 4·309 | Pasture, &c. |
| 511 | 6·567 | Pasture, &c. | 562 | 4·428 | Pasture. |
| 512 | 3·101 | Pasture. | 563 | ·191 | House, garden, &c. |
| 513 | 3·293 | Arable, &c. | 564 | 5·348 | Arable. |
| 514 | 5·199 | Arable, &c. | 565 | ·434 | Arable. |
| 515 | 2·144 | Arable. | 566 | 4·885 | Pasture, &c. |

| No. on Plan. | Area in Acres. | Remarks. | No. on Plan. | Area in Acres. | Remarks. |
|---|---|---|---|---|---|
| 567 | 9·367 | Rough pasture, &c. | 619 | ·892 | Arable. |
| 568 | 1·520 | Pasture. | 620 | 1·954 | Pasture. |
| 569 | 7·146 | Pasture, &c. | 621 | 2·659 | Arable. |
| 570 | 6·047 | Pasture, &c. | 622 | 2·429 | Pasture. |
| 571 | 7·423 | Pasture. | 623 | 3·388 | Arable. |
| 572 | 21·646 | Rough pasture. | 624 | 2·370 | Arable. |
| 573 | 3·207 | Pasture. | 625 | 1·760 | Arable. |
| 574 | 3·417 | Pasture. | 626 | 5·742 | Road. |
| 575 | 2·867 | Arable. | 627 | 28·033 | Pasture, &c. |
| 576 | ·154 | Arable. | 628 | 5·269 | Pasture, &c. |
| 577 | 2·590 | Pasture. | 629 | 6·668 | Arable. |
| 578 | 1·953 | Arable. | 630 | ·989 | Arable. |
| 579 | 2·152 | Arable, &c. | 631 | ·388 | Houses, garden, &c. |
| 580 | 6·881 | Pasture, &c. | 632 | 1·287 | Arable. |
| 581 | ·132 | Houses, gardens, &c. | 633 | 8·113 | Arable. |
| 582 | 4·112 | Arable. | 634 | 5·552 | Arable. |
| 583 | ·076 | House and garden. | 635 | 2·472 | Pasture. |
| 584 | 4·532 | Arable. | 636 | 3·904 | Arable, &c. |
| 585 | 2·214 | Arable. | 637 | 2·399 | Arable. |
| 586 | 5·085 | Pasture. | 638 | 5·091 | Arable. |
| 587 | ·832 | Arable. | 639 | 1·470 | Road. |
| 588 | ·258 | Arable. | 640 | 2·841 | Pasture. |
| 589 | 2·251 | Arable. | 641 | 7·249 | Arable, &c. |
| 590 | 3·406 | Pasture. | 642 | 15·363 | Arable. |
| 591 | ·712 | Arable. | 643 | 4·643 | Arable. |
| 592 | ·200 | Wood. | 644 | 6·577 | Pasture, &c. |
| 593 | 3·971 | Pasture. | 645 | ·284 | Arable. |
| 594 | ·254 | Pasture. | 646 | 2·452 | Pasture. |
| 595 | ·112 | House, garden, &c. | 647 | 2·298 | Arable. |
| 596 | 5·271 | Pasture. | 648 | 2·573 | Pasture. |
| 597 | 2·462 | Arable. | 649 | 2·398 | Pasture. |
| 598 | 3·980 | Pasture. | 650 | 4·921 | Pasture. |
| 599 | 3·635 | Arable. | 651 | 5·185 | Pasture. |
| 600 | 1·368 | Arable. | 652 | 15·823 | Pasture, &c. |
| 601 | 4·632 | Arable, &c. | 653 | 1·244 | Pasture, &c. |
| 602 | 3·891 | Pasture, &c. | 654 | 3·296 | Pasture. |
| 603 | 2·447 | Arable. | 655 | ·801 | Pasture. |
| 604 | ·406 | Houses, garden, &c. | 656 | 1·244 | Pasture, &c. |
| 605 | ·611 | Pasture. | 657 | 2·787 | Pasture. |
| 606 | 2·898 | Arable. | 658 | 2·602 | Pasture. |
| 607 | 5·257 | Arable, &c. | 659 | 3·156 | Arable. |
| 608 | 7·333 | Pasture, &c. | 660 | 3·244 | Arable. |
| 609 | 7·494 | Pasture, &c. | 661 | 5·355 | Pasture. |
| 610 | ·312 | Wood. | 662 | 1·533 | Pasture, &c. |
| 611 | 2·729 | Rough pasture. | 663 | 1·604 | Arable. |
| 612 | 1·500 | Arable. | 664 | 3·399 | Arable, &c. |
| 613 | 1·223 | Arable. | 665 | 4·813 | Pasture. |
| 614 | 3·469 | Rough pasture. | 666 | 6·513 | Pasture. |
| 615 | 1·484 | Arable. | 667 | 9·928 | Pasture, &c. |
| 616 | 1·128 | Arable. | 668 | 2·559 | Arable. |
| 617 | 8·634 | Pasture, &c. | 669 | 2·647 | Arable. |
| 618 | 5·890 | Pasture, &c. | 670 | 2·200 | Pasture. |

| No. on Plan. | Area in Acres. | Remarks. | No. on Plan. | Area in Acres. | Remarks. |
|---|---|---|---|---|---|
| 671 | 4·175 | Arable. | 723 | 5·302 | Arable, &c. |
| 672 | 2·579 | Pasture. | 724 | ·961 | Wood, &c. |
| 673 | 6·155 | Arable, &c. | 725 | 6·354 | Arable, &c. |
| 674 | 4·271 | Arable. | 726 | 7·266 | Arable, &c. |
| 675 | 5·261 | Arable. | 727 | 5·429 | Pasture, &c. |
| 676 | 15·446 | Pasture, &c. | 728 | 4·355 | Arable. |
| 677 | 4·037 | Pasture, &c. | 729 | ·180 | House, arable, &c. |
| 678 | 15·873 | Pasture, &c. | 730 | 1·435 | Arable, &c. |
| 679 | 3·913 | Arable. | 731 | 3·450 | Arable. |
| 680 | 7·427 | Arable. | 732 | 2·284 | Arable, &c. |
| 681 | 3·398 | Arable. | 733 | ·087 | House, &c. |
| 682 | 7·686 | Pasture, &c. | 734 | 2·320 | Arable, &c. |
| 683 | 1·988 | Pasture, &c. | 735 | 6·875 | Arable, &c. |
| 684 | ·158 | Wood. | 736 | ·302 | Arable. |
| 685 | 4·681 | Pasture. | 737 | ·813 | Houses, yards, &c. |
| 686 | 3·502 | Arable. | 738 | ·209 | Garden, &c. |
| 687 | ·611 | Wood. | 739 | 2·283 | Arable, &c. |
| 688 | ·369 | Pasture. | 740 | 6·014 | Arable, &c. |
| 689 | ·109 | Wood. | 741 | 14·055 | Arable, &c. |
| 690 | 2·524 | Arable. | 742 | 3·700 | Arable, &c. |
| 691 | 3·201 | Arable, &c. | 743 | ·181 | Houses, garden, &c. |
| 692 | 17·127 | Pasture. | 744 | 2·221 | Pasture. |
| 693 | 1·703 | Arable. | 745 | ·360 | Arable. |
| 694 | 3·188 | Pasture. | 746 | ·735 | Pasture. |
| 695 | 1·196 | River Hamps. | 747 | 1·932 | Arable. |
| 696 | 7·336 | Arable. | 748 | 1·981 | Pasture. |
| 697 | 3·164 | Arable. | 749 | ·749 | Arable. |
| 698 | 22·691 | Pasture, &c. | 750 | 1·787 | Arable. |
| 699 | 2·726 | Arable. | 751 | 2·143 | Arable. |
| 700 | 5·094 | Arable. | 752 | 6·140 | Pasture. |
| 701 | ·103 | Wood. | 753 | 10·421 | Pasture. |
| 702 | ·550 | Pasture, &c. | 754 | 6·958 | Pasture, &c. |
| 703 | 1·751 | Arable. | 755 | 2·536 | Arable. |
| 704 | 6·811 | Arable, &c. | 756 | 1·350 | Arable. |
| 705 | ·110 | Arable. | 757 | ·956 | Arable, &c. |
| 706 | ·675 | Pasture. | 758 | ·264 | Houses, gardens, &c. |
| 707 | ·252 | Garden, &c. | 759 | 2·128 | Arable. |
| 708 | ·459 | Pasture. | 760 | 2·850 | Arable, &c. |
| 709 | 2·532 | Pasture, &c. | 761 | 5·032 | Arable. |
| 710 | ·278 | Houses, yards, &c. | 762 | 1·558 | Arable. |
| 711 | ·689 | Road. | 763 | 1·453 | Arable. |
| 712 | 1·298 | Pasture. | 764 | 2·965 | Arable, &c. |
| 713 | ·121 | Garden, &c. | 765 | 5·750 | Arable, &c. |
| 714 | ·162 | Pasture. | 766 | 5·417 | Arable, &c. |
| 715 | 1·245 | Pasture. | 767 | ·415 | Houses, ornamental ground, &c. |
| 716 | ·221 | House, garden, &c. | | | |
| 717 | 3·784 | Arable. | 768 | 12·648 | Pasture, &c. |
| 718 | ·844 | Houses, pasture, &c. | 769 | 1·609 | Arable. |
| 719 | 14·470 | Pasture. | 770 | ·073 | Garden. |
| 720 | 2·773 | Arable, &c. | 771 | 4·648 | Arable, &c. |
| 721 | 5·693 | Arable. | 772 | ·071 | House and wood. |
| 722 | 1·103 | Houses, pasture, &c. | 773 | 3·478 | Road. |

| No. on Plan. | Area in Acres. | Remarks. | No. on Plan. | Area in Acres. | Remarks. |
|---|---|---|---|---|---|
| 774 | 2·988 | Arable. | 826 | ·349 | Houses, gardens, &c. |
| 775 | 2·679 | Arable, &c. | 827 | 1·075 | Arable. |
| 776 | 2·383 | Arable. | 828 | 1·051 | Arable. |
| 777 | 3·888 | Arable. | 829 | 5·770 | Pasture, &c. |
| 778 | 9·552 | Pasture, &c. | 830 | 3·062 | Arable. |
| 779 | 3·323 | Arable, &c. | 831 | 4·052 | Arable, &c. |
| 780 | 3·198 | Arable. | 832 | 2·858 | Arable, &c. |
| 781 | 1·273 | Rough pasture. | 833 | 2·523 | Arable, &c. |
| 782 | 1·474 | Pasture. | 834 | 4·458 | Pasture, &c. |
| 783 | 4·603 | Arable. | 835 | 2·863 | Arable. |
| 784 | 5·625 | Arable. | 836 | 8·516 | Arable. |
| 785 | 3·948 | Pasture, &c. | 837 | 1·678 | Arable, &c. |
| 786 | 1·879 | Arable. | 838 | ·321 | Arable. |
| 787 | 6·555 | Pasture, &c. | 839 | 2·045 | Arable. |
| 788 | 2·118 | Arable. | 840 | 2·883 | Arable, &c. |
| 789 | 3·110 | Pasture. | 841 | 6·005 | Arable, &c. |
| 790 | 7·715 | Rough pasture. | 842 | 6·568 | Arable, &c. |
| 791 | 1·587 | Pasture. | 843 | ·588 | Road. |
| 792 | 1·201 | Arable, &c. | 844 | 2·185 | Arable, &c. |
| 793 | 1·041 | Arable. | 845 | ·081 | Pasture, &c. |
| 794 | ·791 | Arable. | 846 | 3·060 | Pasture. |
| 795 | 1·434 | Pasture. | 847 | 4·195 | Pasture. |
| 796 | 1·906 | Arable, &c. | 848 | ·965 | Pasture, &c. |
| 797 | 1·080 | Arable. | 849 | ·266 | House, pasture, &c. |
| 798 | 1·162 | Arable. | 850 | 1·512 | Arable. |
| 799 | ·411 | Houses, pasture, &c. | 851 | 1·163 | Arable. |
| 800 | 2·611 | Arable, &c. | 852 | 3·124 | Pasture. |
| 801 | 2·313 | Arable. | 853 | 1·315 | Arable. |
| 802 | 1·330 | Arable, &c. | 854 | ·813 | Arable. |
| 803 | 1·100 | Arable, &c. | 855 | ·551 | Arable. |
| 804 | 2·254 | Arable. | 856 | 1·740 | Arable. |
| 805 | 2·266 | Arable. | 857 | 2·525 | Arable. |
| 806 | 5·760 | Pasture, &c. | 858 | 2·862 | Arable. |
| 807 | 3·017 | Arable. | 859 | 1·830 | Arable. |
| 808 | 4·060 | Arable. | 860 | 3·100 | Pasture. |
| 809 | 4·864 | Arable. | 861 | ·140 | Pasture. |
| 810 | 10·559 | Pasture. | 862 | 3·800 | Pasture. |
| 811 | 2·905 | Arable. | 863 | 7·431 | Pasture. |
| 812 | 3·697 | Arable. | 864 | 1·013 | Arable. |
| 813 | 4·526 | Arable. | 865 | 1·502 | Arable. |
| 814 | 2·894 | Arable. | 866 | ·589 | Arable. |
| 815 | 1·407 | Pasture. | 867 | 1·155 | Arable. |
| 816 | 1·697 | Pasture. | 868 | 2·238 | Arable. |
| 817 | 4·514 | Road. | 869 | 2·021 | Arable. |
| 818 | 3·992 | Pasture, &c. | 870 | 3·910 | Pasture. |
| 819 | 4·390 | Pasture. | 871 | 1·971 | Arable. |
| 820 | 10·701 | Pasture. | 872 | 2·520 | Pasture, &c. |
| 821 | 5·182 | Pasture, &c. | 873 | 1·895 | Arable. |
| 822 | 1·436 | Arable. | 874 | 7·051 | Pasture, &c. |
| 823 | ·204 | House, pasture, &c. | 875 | ·198 | House, gardens, &c. |
| 824 | 4·629 | Pasture, &c. | 876 | 2·186 | Arable. |
| 825 | 1·374 | Pasture. | 877 | 3·112 | Arable, &c. |

| No. on Plan. | Area in Acres. | Remarks. |
|---|---|---|
| 878 | ·784 | Arable. |
| 879 | 4·815 | Pasture. |
| 880 | ·440 | Pasture, &c. |
| 881 | 3·109 | Arable. |
| 882 | 1·175 | Arable. |
| 883 | 2·594 | Pasture, &c. |
| 884 | 4·037 | Pasture, &c. |
| 885 | ·328 | House, garden, &c. |
| 886 | 2·380 | Arable. |
| 887 | 1·640 | Arable. |
| 888 | 2·630 | Arable, &c. |
| 889 | 1·472 | Arable. |
| 890 | 2·984 | Arable. |
| 891 | 2·529 | Arable, &c. |
| 892 | 2·536 | Arable, &c. |
| 893 | 2·730 | Arable. |
| 894 | 2·738 | Pasture, &c. |
| 895 | ·220 | Houses, gardens, &c. |
| 896 | ·394 | Arable. |
| 897 | ·063 | Rough pasture, &c. |
| 898 | ·598 | River Hamps. |
| 899 | 4·373 | Arable, &c. |
| 900 | 3·313 | Arable. |
| 901 | 4·310 | Pasture, &c. |
| 902 | 11·523 | Pasture. |
| 903 | 2·312 | Pasture, &c. |
| 904 | 2·521 | Arable. |
| 905 | 4·083 | Arable. |
| 906 | 1·367 | Arable. |
| 907 | 3·698 | Arable. |
| 908 | 3·457 | Pasture, &c. |
| 909 | ·431 | Houses, yards, &c. |
| 910 | 3·072 | Arable. |
| 911 | ·275 | Arable. |
| 912 | ·142 | Garden. |
| 913 | 3·992 | Pasture, &c. |
| 914 | 6·150 | Pasture. |
| 915 | 3·655 | Pasture. |
| 916 | 1·730 | Road. |
| 917 | ·564 | Arable. |
| 918 | ·272 | Houses, arable, &c. |
| 919 | ·472 | Arable. |
| 920 | 2·694 | Arable. |
| 921 | 3·703 | Arable. |
| 922 | 3·573 | Road. |
| 923 | 11·860 | Arable. |
| 924 | 2·379 | Arable, &c. |
| 925 | 5·517 | Arable. |
| 926 | 23·349 | Pasture, &c. |
| 927 | 2·565 | Arable. |
| 928 | 4·192 | Pasture. |
| 929 | 9·859 | Pasture, &c. |
| 930 | 3·475 | Pasture, &c. |
| 931 | 5·290 | Pasture. |
| 932 | ·022 | River Hamps. |
| 933 | ·087 | River Hamps. |
| 934 | 21·328 | Pasture, &c. |
| 935 | 3·423 | Arable. |
| 936 | 1·655 | Rough pasture, &c. |
| 937 | 7·296 | Arable, &c. |
| 938 | 4·490 | Arable. |
| 939 | ·828 | Arable. |
| 940 | ·150 | Garden, &c. |
| 941 | ·807 | Houses, yards, &c. |
| 942 | 6·902 | Pasture. |
| 943 | ·156 | Pasture. |
| 944 | 1·945 | Pasture. |
| 945 | ·218 | Pasture. |
| 946 | ·059 | Garden. |
| 947 | ·021 | Pasture. |
| 948 | ·386 | House, pasture, &c. |
| 949 | 3·573 | Arable, &c. |
| 950 | 2·756 | Pasture. |
| 951 | 1·925 | Pasture. |
| 952 | ·449 | River Hamps. |
| 953 | 4·332 | Pasture. |
| 954 | ·598 | Pasture. |
| 955 | ·041 | River Hamps. |
| 956 | ·222 | Pasture. |
| | 4936·499 | |

## RECAPITULATION.

| | |
|---|---|
| 4859·670 | Land. |
| 72·928 | Roads. |
| 3·901 | Water. |
| 4936·499 | Total area of the Township of Onecote. |

## RECAPITULATION FOR THE PARISH.

| Area in Acres. | |
|---|---|
| 32400·802 | Land. |
| 510·784 | Roads. |
| 10·270 | Towing paths. |
| 95·327 | Railways. |
| 241·479 | Water. |
| 33258·662 | Total area of the Parish of Leek, in the County of Stafford. |

# INDEX TO PLACES

IN THE

# PARISH OF LEEK.

## COUNTY OF STAFFORD.


| Name of Place. | No. of Sheet. 6-inch. scale. | No. of Sheet. 25·344 in. scale. |
|---|---|---|
| Axstones Spring - | III. | 12 |
| Ashmore House - | " | 15 |
| Ashmore Heath - | " | 11, 15 |
| Acrehead - - | IV. | 14 |
| Alder Lee - - | " | " |
| Argyle Cottage - | " | 11, 15 |
| Abbey Green - | VIII. | 5 |
| Abbey Farm - | " | 5, 6 |
| Anchorlane - - | " | 7 |
| Ashenhurst - - | " | 14 |
| Ashenhurst Mill - | " | " |
| Apesford - - | " | 15 |
| Astonsitch - - | " | " |
| Acres Barn - - | XII. | 4 |
| Back Dane - - | IV. | 1 |
| Brandylee - - | III. | 8 |
| Benthead - - | IV. | 5 |
| Bent End - - | " | " |
| Beards Mill - | " | " |
| Bearda - - | " | " |
| Buxton Brow - - | " | 6 |
| Brownsett - - | " | " |
| Bridestones - - | III. | 10 |
| Blackwood Hill - | " | 11 |
| Banktop - - | IV. | 10 |
| Barns Wood - | III. | 16 |
| Burntoak Hollins - | IV. | 13 |
| Benthead - - | " | 14 |
| Broad Lee - - | " | " |
| Blakemeer House (Mermaid P.H.) | " | 16 |
| Blackshawmoor Farm - - | VIII. | 3 |
| Bridge House - | " | 5 |
| Bradshaw - - | VII. | 12 |
| Barnfield - - | VIII. | 9 |
| Benthead - - | VIII. | 11 |
| Bradnop - - | " | " |
| Beeley Barn - | " | " |
| Barnfields - - | " | " |
| Brown Edge - | VII.<br>XII. | 14<br>2, 3 |
| Broadlane Farm - | VII. | 15 |
| Bankend - - | " | 16 |
| Brineshay - - | " | " |
| Black Park - - | VIII. | 13 |
| Big Birchall - | " | 14 |
| Banktop - - | IX. | 13 |
| Ballfields - - | XIII. | 3 |
| Backlane - - | XIV. | 1 |
| Bingham - - | " | " |
| Blackshaw Moor - | IV.<br>VIII. | 14, 15<br>2, 3 |
| Cloud Side - - | III. | 6, 7<br>10, 11 |
| Cloudwood End - | " | 7 |
| Cloud House - | " | " |
| Cloughhouse - | IV. | 5 |
| Clough Head - | " | 6 |
| Cliff - - - | " | 9 |
| Cliff Hollins - | " | " |
| Churnet Valley House - - | VIII. | 5 |
| Cartledge - - | " | 6 |
| Coltsmoor - - | " | 7 |
| Cowhay - - | " | 10 |
| Cornhill Cross - | " | " |
| Coppice Farm - | VII. | 14 |
| Cookslane House - | VIII. | 15 |
| Cliffhead - - | " | " |
| Clough House - | " | 16 |
| Clay Lake - - | XII. | 3 |

| Name of Place. | No. of Sheet. 6-inch scale. | No. of Sheet. 25·344 in. scale. |
|---|---|---|
| Clough House - | XII. | 4 |
| Danebridge - | IV. | 1 |
| Ditchway - - | III. | 11 |
| Danes Mill - - | IV. | 15 |
| Debank - - | VIII. | 6 |
| Dunlee - - | " | 7 |
| Dale House - - | " | 8 |
| Dunwood - - | VII. | 12 |
| Dunwood Hall - | " | 16 |
| Dunwood - - | " | " |
| Denford - - | { " | " |
| | { VIII. | 13 |
| Dirty Gutter - | XIII. | 4 |
| Earlsway House - | III. | 11 |
| Endon Hays - | " | 15 |
| Edge End - - | VIII. | 6 |
| Easing Villa - | " | " |
| Easingmoor - - | " | 7 |
| Easing - - | " | " |
| Easing Farm - | " | " |
| Endon Bank - | VII. | 15 |
| Endon - - | " | " |
| Endon Station - | XII. | 3 |
| Endon Edge - | " | " |
| Forest Bottom - | IV. | 2 |
| Far Barn - - | " | 5 |
| Fold Farm - - | III. | 11 |
| Farhouse - - | IV. | 10 |
| Fairboroughs - | III. | 16 |
| Frith Bottom - | IV. | 14 |
| Fould - - - | VIII. | 1 |
| Franklins - - | " | 2 |
| Feltysitch - - | " | 4 |
| Fowlchurch - | " | 6 |
| Fold Farm - - | " | 12 |
| Fernyhough - | VII. | 14 |
| Fairfield - - | VIII. | 15 |
| Ford - - - | IX. | 13 |
| Ford Wetley - | { " | " |
| | { XIV. | 1 |
| Fair View - | XIII. | 4 |
| Ford Grange - | XIV. | 1 |
| Gighall - - | III. | 8 |
| Gunend - - | IV. | 9 |
| Greenhouse - - | " | 10 |
| Greenlane - - | " | " |

| Name of Place. | No. of Sheet. 6-inch scale. | No. of Sheet. 25·344 in. scale. |
|---|---|---|
| Greenfield - - | III. | 15 |
| Gunside - - | IV. | 13, 14 |
| Greentree - - | VII. | 4 |
| Green Farm - | VIII. | 1 |
| Great Longsdon - | " | 9 |
| Gate House - | VII. | 15 |
| Gorsthead Mill - | VIII. | " |
| Garstones - - | " | " |
| Gooseneck - - | XIII. | 3 |
| Green Gutter - | " | 4 |
| High Forest - | IV. | 2 |
| Hangingstone Farm | " | 1 |
| Hollinhall - - | III. | 8 |
| Heatonlow - - | " | " |
| Haddon - - | " | " |
| Hillylees - - | IV. | 5 |
| Hannel - - | " | " |
| Highridge - - | " | " |
| Hazelwood House - | " | 6 |
| Harper's Farm - | III. | 11 |
| High Ash - - | " | " |
| High Lee - - | " | " |
| Hallhouse - - | " | 12 |
| Heatonhall - - | " | " |
| Heaton Lodge - | " | " |
| Heaton House - | " | " |
| Heaton - - | " | " |
| Hawksley - - | IV. | 9 |
| House Haylands - | " | 10 |
| Hays - - - | III. | 15 |
| Hurdlow - - | IV. | " |
| Hunt House - | VII. | 4 |
| Highgate - - | VIII. | 1 |
| Highgate Cottages | " | " |
| Hillswood - - | " | 2 |
| Hillswoodend - - | " | " |
| Highmoor - - | " | 4 |
| Harracles Hall - | VII. | 8 |
| Highfield Hall - | VIII. | 5 |
| Haregate Hall - | " | 6 |
| Harveygate - - | " | 7 |
| Holly Dale - - | " | 11 |
| High Cross - - | " | " |
| Hare House - | " | " |
| Holly House - | " | " |
| Hollin House - | VII. | 15 |
| Hole House - | " | " |
| Hallwater House - | " | " |
| Hallwater Farm - | " | " |

| Name of Place. | No. of Sheet. 6-inch scale. | No. of Sheet. 25·344 in. scale. |
|---|---|---|
| Henridding - - | VII. | 15 |
| Highfield - - | " | 16 |
| Horsecroft Farm - | VIII. | 6 |
| Horse Bridge - | " | 13 |
| Hillside - - | " | 15 |
| Hollybush - - | " | " |
| Hobsmeadow - | " | 16 |
| Hollinhurst - - | XII. | 4 |
| Hitch Hays - - | " | " |
| Isle - - - | IV. | 9 |
| Intakes - - | III. | 12, 16 |
| Intakes - - | VIII. | 12 |
| Keywallgreen - | " | 4 |
| Kniveden - - | " | 10 |
| Knowles Farm - | VII. | 15 |
| Lymford - - | III. | 3 |
| Lymford T.P. - | " | " |
| Lowerhouse - | IV. | 5 |
| Laneend - - | III. | 11 |
| Lee - - - | " | " |
| Lane Ends - - | " | 12 |
| Lodge - - - | IV. | 10 |
| Longedge End - | III. | 14 |
| Lee House - - | " | 15 |
| Leeside - - | " | 16 |
| Lower Haddon - | IV. | 13 |
| Lockgate - - | " | " |
| Lower Lee - - | " | 14 |
| Lapwing Hall - - | " | " |
| Lower Tittesworth | VIII. | 2 |
| Leyfields - - | " | 3 |
| Lyme House - | VII. | 8 |
| Longsdon Grange - | " | " |
| Leek - - - | VIII. | 5, 6, 9, 10 |
| Lower Foker - | " | 5 |
| Leekedge Farm - | " | 6 |
| Leek Moorside - | " | 7 |
| Larkhall - - | " | " |
| Ladymoors - - | VII. | 11 |
| Lanehead - - | " | " |
| Little Longsdon - | VIII. | 9 |
| Lowe Hill - - | " | 10 |
| Lowehill House - | " | " |
| Little Birchall - | " | " |
| Ladderedge - - | " VII. | 9, 13 12, 16 |
| Laneend - - | VIII. | 15 |
| Longshaw - - | " | " |
| Laneend - - | XII. | 3 |
| Lawn Farm - - | " | 4 |
| Lower Lady Meadows - - | XIII. | 3 |
| Lark Park - - | " | 4 |
| Meadows - - | IV. | 6 |
| Marl Sprink - | III. | 15 |
| Middle Hulme - | IV. | 14 |
| Meerbrook Lee - | " | " |
| Meerbrook - - | " | " |
| Mountpleasant - | VIII. | 6 |
| Mixon Hay - - | " | 7 |
| Mixon - - | " | 8 |
| Manor Farm - | " | " |
| Morris House - | VII. | 15 |
| Mick Lea - - | VIII. | 13 |
| Middle Cliff . | " | 14 |
| Morridge Side . | " | 15 |
| Moor Top - - | " | 16 |
| Moorside - - | " | " |
| Mosshall - - | XII. | 3 |
| Moss House - | " | 4 |
| Nield's Farm - | IV. | 5 |
| Newhouse - - | III. | 11, 15 |
| Nether Lee - - | " | 11 |
| New Zealand - | IV. | 9 |
| Newsett Farm - | " | 10 |
| Newtown - - | III. | 14, 15 |
| New Grange - | IV. | 14 |
| Nether Hay - | " | 15 |
| Nether Hayes - | VIII. | 1 |
| Newhouse - - | " | " |
| North Hillswood - | " | 2 |
| Newhouse Farm - | " | 8 |
| Nether Stanlow - | VII. | 16 |
| New Springs - | VIII. | 13 |
| New Buildings - | " | " |
| Newhouse - - | XII. | 4 |
| Newhouse - - | XIII. | " |
| New Buildings - | " | " |
| Old Springs - - | IV. | 5 |
| Old Smithy - - | " | " |
| Old Hag - - | " | " |
| Old Crown - - | III. | 11 |
| Oulton - - | " | " |

| Name of Place. | No. of Sheet. 6-inch scale. | No. of Sheet. 25·344 in. scale. |
|---|---|---|
| Oldhaytop - - | IV. | 9 |
| Overhouse - - | " | " |
| Oxhay - - | III. | 15 |
| Oldhill - - | " | 16 |
| Oxhay - - | IV. | 13 |
| Onecote - - | VIII. | 12, 16 |
| Onecotelane Head - | " | 12 |
| Onecotelane End - | " | " |
| Onecote Grange - | " | " |
| Oxhay Wood - | " | 15 |
| Paddock - - | IV. | 1 |
| Pecks House - | III. | 7 |
| Pool Farm - - | IV. | 5 |
| Pheasantclough - | " | 10 |
| Pyat's Barn - - | III. | 15 |
| Paddock Barn - | IV. | " |
| Packsaddle Cottage | VII. | 4 |
| Park House - | VIII. | 1, 2 |
| Poolend - - | " | 5 |
| Parkhays Barn - | VII. | 11 |
| Poolhall - - | VIII. | 10 |
| Pickwood - - | " | " |
| Pikehall - - | " | " |
| Potteries Water Works - - | " | 13 |
| Park Farm - | " | 15 |
| Pothall - - | " | " |
| Park Lane - - | VII. | 15, 16 |
| | XII. | 4 |
| Pewit Hall - - | VIII. | 16 |
| Parklanehead - | XII. | 4 |
| Pethillshead - | XIII. | " |
| | XIV. | 1 |
| Pethills - - | " | " |
| Raven's Clough - | III. | 7 |
| Rouster - | IV. | 5 |
| Roachend - - | " | 6 |
| Roach Grange - | " | " |
| Rushtonhall - | III. | 11, 15 |
| Riddingside - | " | 11 |
| Rushtonbank - | " | 11, 12 |
| Ryecroft Gate - | " | 12 |
| Rushtonmarsh - | " | " |
| Rushton Station - | " | " |
| Redshaw - - | IV. | 9, 13 |
| Roachside - - | " | 10 |
| Rose Cottage - | " | " |
| Roachhouse - - | " | " |

| Name of Place. | No. of Sheet. 6-inch scale. | No. of Sheet. 25·344 in. scale. |
|---|---|---|
| Redearth - - | VIII. | 1 |
| Rudyard Hall - | " | " |
| Rudyard Station - | VII. | 8 |
| Rock House - - | VIII. | 5 |
| Roachhill Cottage - | " | 6 |
| Roost Hill - - | " | 14 |
| Reavidge - - | " | 15 |
| Rock Cottage - | XII. | 3 |
| Rowleygate - - | VII. | 12 |
| Snipe - - | IV. | 1 |
| Swithamley Hall - | " | 5 |
| Shaw Bottom - | " | 7 |
| Shaw Cottage - | " | " |
| Stonyedge - - | III. | 11 |
| St. Lawrence's Church - - | " | 12 |
| Shawbank - - | IV. | 9 |
| Shaw - - - - | " | " |
| Stockmeadows - | " | 10 |
| Shawtop - - | " | 11 |
| Summerhill - - | " | " |
| St. Matthew's Church | " | 14 |
| Stonycliff - - | " | 15 |
| Sheepwalk - - | VIII. | 3 |
| Stile House - - | " | 11 |
| Stanlow - - | VII. | 16 |
| Sheephouse Farm - | VIII. | 14 |
| Stunsteads - - | " | 11, 15 |
| Slate House - | " | 16 |
| Stanley Mill - | XII. | 3 |
| Stanley - - | " | " |
| Stanley Old Mill - | " | " |
| Stanley Moss - | " | " |
| Sandy Lane - - | " | 2, 3 |
| Stonehay Wood Cottage - - | " | 3 |
| Stanleyhead - | " | 4 |
| Sheepsheds - - | XIII. | " |
| Stonyslack - - | XIV. | 1 |
| Sycamore Lodge - | " | " |
| Tossgreen - - | III. | 6 |
| Thompson - - | " | 8 |
| Turnerspool Farm | IV. | 5 |
| Thompson's Barn - | " | 6 |
| The Brook - - | III. | 11 |
| Tithebarn Gate - | " | 12 |
| Thornyleigh - | IV. | 9 |

| Name of Place. | No. of Sheet. 6-inch scale. | No. of Sheet. 25·344 in. scale. |
|---|---|---|
| Tofthall - - | III. | 12 |
| | IV. | 9 |
| The Dingle - - | III. | 15 |
| The Marsh - - - | IV. | 14 |
| The Lum - - | " | 16 |
| Thorncliff - - | VIII. | 3 |
| Triangle - - | " | " |
| The Mount - - | " | 6 |
| The Ashes - - | VII. | 15 |
| Tailor's Green - | " | 16 |
| The Cottage - | VIII. | 15 |
| Throstle Nest - | " | " |
| Thornbank Farm - | " | 16 |
| Tan House - - | XII. | 4 |
| Upper Haddon - | IV. | 13 |
| Upper Hulme - | " | 15 |
| Upper Foker - | VIII. | 1 |
| Upper Tittesworth | " | 2 |
| Underbank - - | " | 3 |
| Upper Green - | " | 4 |
| Upperacres - - | " | " |
| Wormhill - - | III. | 8 |
| Wormhough - | " | " |
| Wallhill - - | " | " |
| Withenstake - | IV. | 6 |
| Woodhouse Green | III. | 11 |
| Willowshaw - | " | " |
| Wellbeach - - | III. | 11, 12 |
| Wolf Low - - | " | 11 |
| Wetwood Farm - | IV. | 9 |
| Windygates - | " | 10 |
| Whiteleyhead - | " | " |
| Withens - - | " | 11 |
| Well Farm - - | " | " |
| Wolfdale - - | III. | 16 |
| Waterhouse - - | IV. | 14 |
| Waterhouse Mill - | " | " |
| Willgate - - | VII. | 4 |
| Westbrook Head - | VIII. | 3 |
| Whitehouse - - | " | " |
| Wormlow - - | " | 7 |
| Westbrook - - | " | " |
| Woodcock Hurst - | VII. | 11, 15 |
| Westwood Hall - | VIII. | 9 |
| Westwood Cottage | " | " |
| Wallbridge Farm - | " | " |
| Wall Grange - | " | 9, 13 |
| Woodcroft - - | " | 9 |
| Wildgoose House - | " | 10 |
| White Lee - - | " | 11 |
| Wellington Farm - | " | " |
| Wall Farm - - | " | " |
| Waterhouse - - | " | 12 |
| Woodhouse Green | VII. | 15 |
| Willowmeadow - | VIII. | 16 |
| Waterfall Cottage - | XII. | 3 |

LONDON:
Printed by GEORGE E. EYRE and WILLIAM SPOTTISWOODE,
Printers to the Queen's most Excellent Majesty.
For Her Majesty's Stationery Office.

# DEPÔTS FOR THE SALE OF ORDNANCE MAPS, &c.

## ENGLAND AND WALES.

1, Saint Martin's Place, Charing Cross—LONDON.

## SCOTLAND.

Ordnance Survey Office, Post-office Buildings—EDINBURGH.

## IRELAND.

Ordnance Survey Office, Phœnix Park—DUBLIN.

# ORDNANCE SURVEY OF ENGLAND.

## BOOK OF REFERENCE TO THE PLAN

OF THE

# PARISH OF LEIGH

(HUNDRED OF TOTMONSLOW,)

IN THE

## COUNTY OF STAFFORD,

CONTAINING 7205·576 ACRES.

COLONEL A. C. COOKE, C.B., R.E.,

DIRECTOR-GENERAL OF THE ORDNANCE SURVEYS.

LONDON:

PRINTED BY GEORGE E. EYRE AND WILLIAM SPOTTISWOODE,

PRINTERS TO THE QUEEN'S MOST EXCELLENT MAJESTY.

FOR HER MAJESTY'S STATIONERY OFFICE.

1881.

*Price Two Shillings and Sixpence.*

# PARISH OF LEIGH,

IN THE

# COUNTY OF STAFFORD.

HUNDRED OF TOTMONSLOW.

*Price Two Shillings and Sixpence.*

e
n,
of

h

:;
id
ed
ed

n-

ns
to
ty

es

les

I
T
T

:

nt

.F.
.C.
W.
Def.
.S.

the

of

(2.) The fences, etc., bounding er side of a railway are included wholly w

# ORDNANCE SURVEY OF ENGLAND

## PARISH OF LEIGH

### STAFFORDSHIRE

### INDEX TO THE SHEETS

# EXPLANATORY REMARKS.

The Scale of the Parish Plans is the 1-2500th of the actual length on the ground, and is equal to 25·344 inches to a mile, or 3·157 chains to an inch, which is very approximately equal to one square inch to one acre, the square of 1·0018 inch being equal to one acre.

The length of each sheet is 1½ miles, and the breadth 1 mile, the area of each sheet is therefore 960 acres.

Each enclosure has a reference number to the area which is given in this Book; in the case of towns and large villages encircled by a red band, one number and area only are given for the portion within the red band, unless they are contained in more than one parish, in which case a number is given for the portion included in each parish.

The Braces [ ⌐ ] on the plans are to indicate that the spaces so braced are included under the same reference number.

The Altitudes in feet above the Mean Level of the Sea are written thus —*31·4*.

The Scale of the County Plans is 6 inches to a mile, and each sheet contains 16 sheets of the Parish Plans. There is therefore a double reference number to each sheet of the Parish Plans, as VI. 9., the first number referring to the County Plans, the second number to the Parish Plans.

The dimensions of the sheets on the Six-inch scale being four miles by six miles the area is twenty-four square miles, equal to 15,360 acres.

The following are the characters employed on the Ordnance Plans on the Scales of 1–2500, and 6 inches to a mile :—

| | | | |
|---|---|---|---|
| County Names | C | Hundreds or Wards | H |
| Parishes, Ancient or Mother | P | Civil Parishes or Townships | T |
| Extra Parochial | E | Division of Townships | T |

Municipal Wards ..... W

Antiquities ..... ROMAN / Druidical or Saxon / Norman or Subsequent

The descriptions of the boundaries are shown by the following initials :—

| | | | |
|---|---|---|---|
| Centre of Stream | *C.S.* | Centre of Fence | *C.F.* |
| Centre of Road | *C.R.* | Top of Cop | *T.C.* |
| Side of Stream or Drain | *S.S.* or *S.D.* | Centre of Wall | *C.W.* |
| Root of Hedge | *R.H.* | Defaced | *Def.* |
| Face of Wall | *F.W.* | Track of Stream | *T.S.* |

Undefined ..... *Und.*

Where a change occurs in the boundaries, the symbol [o—o] is used to show the part at which the change takes place.

N.B.—The areas are computed to the centre of fence, or other boundary of enclosure, except in the following cases :—

(1.) When the fence or other boundary is also the boundary of a Parish or other Civil Division, which does not follow the centre of the fence, the area is calculated to the Parish or other boundary, and not to the centre.

(2.) The fences, &c., bounding either side of a railway are included wholly within its area.

INDEX TO THE SHEETS

N.B.—To convert Decimal Fractions of an Acre into Roods and Perches, multiply the decimal first by 4 and then by 40, preserving the same number of decimals in the product.

Examples—

| | | | Acres. | | | | Acres. |
|---|---|---|---|---|---|---|---|
| | | | 633·357 | | | | 527·013 |
| | | | 4 | | | | 4 |
| | | | 1·428 | | | | ·052 |
| | | | 40 | | | | 40 |
| A. | R. | P. | 17·120 | A. | R. | P. | 2·080 |
| 633 | 1 | 17 | | 527 | 0 | 2 | |

# TABLE

FOR CONVERTING DECIMAL PARTS OF AN ACRE INTO ROODS AND PERCHES.

| Perch. | 0 Rood. | 1 Rood. | 2 Roods. | 3 Roods. | Perch. | 0 Rood. | 1 Rood. | 2 Roods. | 3 Roods. |
|---|---|---|---|---|---|---|---|---|---|
| 0 | ·000 | ·250 | ·500 | ·750 | 21 | ·131 | ·381 | ·631 | ·881 |
| 1 | ·006 | ·256 | ·506 | ·756 | 22 | ·137 | ·387 | ·637 | ·887 |
| 2 | ·012 | ·262 | ·512 | ·762 | 23 | ·144 | ·394 | ·644 | ·894 |
| 3 | ·019 | ·269 | ·519 | ·769 | 24 | ·150 | ·400 | ·650 | ·900 |
| 4 | ·025 | ·275 | ·525 | ·775 | 25 | ·156 | ·406 | ·656 | ·906 |
| 5 | ·031 | ·281 | ·531 | ·781 | 26 | ·162 | ·412 | ·662 | ·912 |
| 6 | ·037 | ·287 | ·537 | ·787 | 27 | ·169 | ·419 | ·669 | ·919 |
| 7 | ·044 | ·294 | ·544 | ·794 | 28 | ·175 | ·425 | ·675 | ·925 |
| 8 | ·050 | ·300 | ·550 | ·800 | 29 | ·181 | ·431 | ·681 | ·931 |
| 9 | ·056 | ·306 | ·556 | ·806 | 30 | ·187 | ·437 | ·687 | ·937 |
| 10 | ·062 | ·312 | ·562 | ·812 | 31 | ·194 | ·444 | ·694 | ·944 |
| 11 | ·069 | ·319 | ·569 | ·819 | 32 | ·200 | ·450 | ·700 | ·950 |
| 12 | ·075 | ·325 | ·575 | ·825 | 33 | ·206 | ·456 | ·706 | ·956 |
| 13 | ·081 | ·331 | ·581 | ·831 | 34 | ·212 | ·462 | ·712 | ·962 |
| 14 | ·087 | ·337 | ·587 | ·837 | 35 | ·219 | ·469 | ·719 | ·969 |
| 15 | ·094 | ·344 | ·594 | ·844 | 36 | ·225 | ·475 | ·725 | ·975 |
| 16 | ·100 | ·350 | ·600 | ·850 | 37 | ·231 | ·481 | ·731 | ·981 |
| 17 | ·106 | ·356 | ·606 | ·856 | 38 | ·237 | ·487 | ·737 | ·987 |
| 18 | ·112 | ·362 | ·612 | ·862 | 39 | ·244 | ·494 | ·744 | ·994 |
| 19 | ·119 | ·369 | ·619 | ·869 | 40 | ·250 | ·500 | ·750 | 1·000 |
| 20 | ·125 | ·375 | ·625 | ·875 | | | | | |

# PARISH OF LEIGH,

IN THE

# COUNTY OF STAFFORD.

## HUNDRED OF TOTMONSLOW.

### INDEX TO TOWNSHIPS.


| Townships. | Area in Acres. | Pages. |
|---|---|---|
| Field - - - - - - - | 982·378 | 13 |
| Leigh - - - - - - - - | 6223·198 | 1 |
| Total Area of the Parish - - - - | 7205·576 | |

# PARISH OF LEIGH,

IN THE

# COUNTY OF STAFFORD—(NORTHERN DIVISION).

## HUNDRED OF TOTMONSLOW.

### TOWNSHIP OF LEIGH.

| No. of Sheet and Plan and No. on Plan. | Area in Acres. |
|---|---|
| Sheet XXV. 6:— | |
| 1 | 4·266 |
| Sheet XXV. 7:— | |
| 2 | ·475 |
| 3 | 12·152 |
| 4 | 1·659 |
| 5 | ·890 |
| 6 | 2·030 |
| 7 | 6·253 |
| 8 | 2·856 |
| 9 | 2·454 |
| 10 | 5·078 |
| 11 | 1·448 |
| 12 | 5·311 |
| 13 | 2·442 |
| 14 | 2·749 |
| 15 | ·179 |
| 16 | 7·472 |
| 17 | 5·286 |
| 18 | ·567 |
| 19 | 3·575 |
| 20 | ·214 |
| 21 | ·709 |
| 22 | ·381 |
| 23 | 4·642 |
| 24 | 5·647 |
| 25 | 7·545 |
| 26 | 1·152 |
| 27 | ·381 |
| 28 | ·168 |
| 29 | 11·419 |
| 30 | 5·693 |
| 31 | 1·737 |
| 32 | 1·383 |
| 33 | 8·466 |
| 34 | 3·867 |
| Sheet XXV. 7:— (*cont*[d].) | |
| 35 | 7·020 |
| 36 | 13·569 |
| 37 | ·750 |
| 38 | 2·648 |
| 39 | 6·663 |
| 40 | 6·440 |
| 41 | ·333 |
| 42 | ·163 |
| 43 | ·513 |
| 44 | ·506 |
| 45 | ·268 |
| 46 | ·134 |
| 47 | ·768 |
| 48 | ·382 |
| 49 | ·590 |
| 50 | 2·004 |
| 51 | 2·374 |
| 52 | 4·025 |
| 53 | 1·076 |
| 54 | 2·037 |
| 55 | ·905 |
| 56 | ·311 |
| 57 | 2·380 |
| 58 | 1·375 |
| 59 | 1·710 |
| 60 | 1·132 |
| 61 | 1·428 |
| 62 | 1·578 |
| Sheet XXV. 9:— | |
| 63 | 6·226 |
| 64 | ·731 |
| 65 | ·333 |
| 66 | 5·376 |
| 67 | 7·774 |
| 68 | 7·415 |
| 69 | 10·761 |
| Sheet XXV. 9:— (*cont*[d].) | |
| 70 | 15·964 |
| 71 | 2·693 |
| 72 | 6·826 |
| 73 | ·416 |
| 74 | 5·350 |
| 75 | 11·250 |
| 76 | 4·231 |
| 77 | 3·348 |
| Sheet XXV. 10:— | |
| 78 | 7·559 |
| 79 | 6·249 |
| 79a | ·130 |
| 80 | 5·264 |
| 81 | 11·041 |
| 82 | 3·403 |
| 83 | 10·310 |
| 84 | 3·505 |
| 85 | 11·192 |
| 86 | ·239 |
| 87 | 10·674 |
| 88 | ·329 |
| 89 | ·484 |
| 90 | ·632 |
| 91 | ·255 |
| 91a | ·109 |
| 92 | 5·180 |
| 93 | 2·136 |
| 94 | 9·332 |
| 95 | 5·383 |
| 96 | 6·082 |
| 97 | 3·376 |
| 98 | 4·857 |
| 99 | 5·444 |
| 100 | 10·643 |
| 101 | 6·645 |
| 102 | ·382 |

| No. of Sheet and Plan and No. on Plan. | Area in Acres. | No. of Sheet and Plan and No. on Plan. | Area in Acres. | No. of Sheet and Plan and No. on Plan. | Area in Acres. |
|---|---|---|---|---|---|
| Sheet XXV. 10 :— | | Sheet XXV. 10 :— | | Sheet XXV. 10 :— | |
| (*cont*d.) 103 | 9·902 | (*cont*d.) 154 | ·748 | (*cont*d.) 205 | ·640 |
| 104 | 3·379 | 155 | 1·620 | 206 | 1·847 |
| 105 | 2·991 | 156 | 6·191 | 207 | 13·010 |
| 106 | 1·851 | 157 | 15·964 | 208 | ·156 |
| 107 | 2·603 | 158 | 1·930 | 209 | 9·337 |
| 108 | ·251 | 159 | ·086 | 210 | 8·823 |
| 109 | ·939 | 160 | ·206 | 211 | 1·588 |
| 110 | ·340 | 161 | 3·118 | 212 | ·776 |
| 111 | 7·479 | 162 | 7·484 | 213 | 3·907 |
| 112 | 7·316 | 163 | 1·709 | 214 | 2·528 |
| 113 | 3·914 | 164 | 3·037 | 215 | 4·046 |
| 114 | 4·629 | 165 | ·140 | 216 | 5·342 |
| 115 | 4·547 | 166 | 8·400 | 217 | ·159 |
| 116 | ·120 | 167 | ·250 | 218 | ·341 |
| 117 | ·300 | 168 | 5·702 | 219 | ·111 |
| 118 | ·160 | 169 | 3·765 | 220 | ·138 |
| 119 | ·790 | 170 | 4·556 | 221 | 6·303 |
| 120 | 2·449 | 171 | 5·164 | 222 | 1·757 |
| 121 | 2·056 | 172 | ·412 | 223 | 1·718 |
| 122 | ·391 | 173 | 1·026 | 224 | 933 |
| 123 | 2·146 | 174 | ·199 | 225 | 4·888 |
| 124 | 2·247 | 175 | ·619 | 226 | 1·424 |
| 125 | 5·807 | 176 | 5·428 | 227 | 1·207 |
| 126 | 4·153 | 177 | 7·268 | 228 | ·706 |
| 127 | ·429 | 178 | 2·820 | 229 | 3·499 |
| 128 | 3·620 | 179 | ·252 | 230 | 1·781 |
| 129 | ·154 | 180 | 7·325 | 231 | 1·626 |
| 130 | ·816 | 181 | 4·880 | 232 | 1·235 |
| 131 | 8·708 | 182 | 2·064 | 233 | 5·358 |
| 132 | 5·830 | 183 | 3·894 | 234 | 1·700 |
| 133 | 6·312 | 184 | 8·133 | 235 | 1·712 |
| 134 | 5·773 | 185 | 8·440 | 236 | 2·029 |
| 135 | ·750 | 186 | 3·591 | 237 | 5·618 |
| 136 | ·261 | 187 | 7·784 | 238 | 6·818 |
| 137 | ·310 | 188 | 4·348 | 239 | 3·308 |
| 138 | ·460 | 189 | 5·223 | 240 | ·244 |
| 139 | 13·704 | 190 | 1·876 | 241 | ·696 |
| 140 | ·293 | 191 | ·120 | 242 | ·803 |
| 141 | 2·323 | 192 | 9·089 | 243 | ·325 |
| 142 | ·245 | 193 | 15·966 | 244 | 4·679 |
| 143 | 11·816 | 194 | 1·436 | 245 | 2·444 |
| 144 | 4·581 | 195 | 2·319 | 246 | 2·356 |
| 145 | ·580 | 196 | 5·773 | | |
| 146 | ·070 | 197 | 4·652 | Sheet XXV. 11 :— | |
| 147 | 1·046 | 198 | 2·786 | 247 | 4·331 |
| 148 | 4·108 | 199 | 1·538 | 248 | 1·449 |
| 149 | ·248 | 200 | 3·112 | 249 | 2·445 |
| 150 | 2·773 | 201 | 2·945 | 250 | ·753 |
| 151 | 7·053 | 202 | ·422 | 251 | 2·153 |
| 152 | ·081 | 203 | ·495 | 252 | 5·511 |
| 153 | 9·116 | 204 | ·380 | 253 | 3·297 |

| No. of Sheet and Plan and No. on Plan. | Area in Acres. | No. of Sheet and Plan and No. on Plan. | Area in Acres. | No. of Sheet and Plan and No. on Plan. | Area in Acres. |
|---|---|---|---|---|---|
| Sheet XXV. 11 :— | | Sheet XXV. 11 :— | | Sheet XXV. 11 :— | |
| (*cont*d.) 254 | 5·594 | (*cont*d.) 303 | ·933 | (*cont*d.) 352 | ·660 |
| 255 | 1·158 | 304 | ·364 | 353 | 1·502 |
| 256 | 2·337 | 305 | ·387 | 354 | ·419 |
| 257 | ·214 | 306 | 6·747 | 355 | 1·428 |
| 258 | ·540 | 307 | 1·602 | 356 | 3·081 |
| 259 | 8·415 | 308 | 18·496 | 357 | 1·208 |
| 260 | ·198 | 309 | 2·995 | 358 | 3·038 |
| 261 | 1·065 | 310 | ·240 | 359 | 8·898 |
| 262 | 7·948 | 311 | 4·858 | 360 | 1·807 |
| 263 | 1·292 | 312 | 2·803 | 361 | 11·724 |
| 264 | 1·339 | 312a | 2·265 | 362 | 8·808 |
| 264a | ·304 | 313 | 1·232 | 363 | ·112 |
| 265 | 1·974 | 314 | 4·071 | 364 | 5·942 |
| 266 | ·130 | 315 | 1·299 | 365 | 5·464 |
| 267 | 3·955 | 316 | 5·002 | 366 | 2·358 |
| 268 | 2·552 | 317 | 7·922 | 367 | 5·773 |
| 269 | 5·474 | 318 | ·169 | 368 | 4·016 |
| 270 | ·169 | 319 | 5·421 | 369 | 3·673 |
| 271 | 6·886 | 320 | 3·636 | 369a | 1·196 |
| 272 | 5·871 | 321 | ·321 | 370 | 5·005 |
| 273 | 5·130 | 322 | ·613 | 371 | 4·491 |
| 274 | 3·793 | 323 | ·853 | 372 | 1·301 |
| 275 | ·359 | 324 | ·230 | 373 | ·740 |
| 276 | 3·711 | 325 | 1·799 | 374 | ·248 |
| 277 | 9·952 | 326 | 1·703 | 375 | ·296 |
| 278 | ·169 | 327 | 1·080 | 376 | 6·437 |
| 279 | ·423 | 328 | 3·888 | 377 | 1·331 |
| 280 | 1·531 | 329 | 2·864 | 378 | 6·674 |
| 281 | 4·202 | 330 | 1·801 | 379 | ·479 |
| 282 | ·131 | 331 | 1·483 | 380 | ·408 |
| 283 | 16·316 | 332 | ·632 | 381 | 7·912 |
| 284 | ·108 | 333 | ·101 | 382 | 3·859 |
| 285 | ·228 | 334 | 7·600 | 383 | 2·131 |
| 285a | 1·618 | 335 | 4·150 | 384 | 2·095 |
| 286 | 1·417 | 336 | 1·067 | 385 | 1·235 |
| 287 | ·547 | 336a | ·468 | 386 | ·111 |
| 288 | 1·890 | 337 | ·747 | 387 | ·069 |
| 289 | 1·711 | 338 | 3·026 | 388 | ·090 |
| 290 | 6·707 | 339 | 9·238 | 389 | ·264 |
| 291 | 2·466 | 340 | 2·288 | 390 | ·777 |
| 292 | 2·663 | 341 | ·517 | 391 | 8·989 |
| 293 | ·574 | 342 | 1·273 | 392 | 5·106 |
| 294 | 1·209 | 343 | ·459 | 393 | 3·570 |
| 295 | 2·166 | 344 | ·315 | 394 | 3·197 |
| 296 | 1·388 | 345 | ·172 | 395 | 5·474 |
| 297 | ·168 | 346 | ·325 | 396 | ·242 |
| 298 | ·956 | 347 | ·297 | 397 | 2·461 |
| 299 | 2·833 | 348 | ·897 | 398 | 13·997 |
| 300 | 4·017 | 349 | ·141 | 399 | 1·796 |
| 301 | 3·177 | 350 | ·514 | 400 | ·220 |
| 302 | ·298 | 351 | 1·249 | 401 | ·110 |

| No. of Sheet and Plan and No. on Plan. | Area in Acres. |
|---|---|
| Sheet XXV. 11 :— (*contd.*) | |
| 402 | 3·164 |
| 403 | 8·289 |
| 404 | 4·266 |
| 405 | 5·587 |
| 406 | 6·597 |
| 407 | 1·707 |
| 408 | 11·581 |
| 409 | 2·541 |
| 410 | 4·993 |
| 411 | 3·521 |
| 412 | ·131 |
| 413 | 13·758 |
| 414 | 12·702 |
| 415 | 21·588 |
| 416 | 3·625 |
| 417 | 7·156 |
| 418 | 7·367 |
| 419 | 3·871 |
| 420 | 1·880 |
| 421 | ·673 |
| 422 | ·438 |
| 423 | ·267 |
| 424 | ·360 |
| 425 | ·278 |
| 426 | ·388 |
| 427 | ·747 |
| 428 | 5·998 |
| 429 | ·180 |
| 430 | 1·420 |
| 431 | 1·352 |
| 432 | 2·221 |
| 433 | ·394 |
| 434 | ·136 |
| 435 | ·910 |
| 436 | ·339 |
| 437 | 1·113 |
| 438 | ·428 |
| 439 | ·207 |
| 440 | ·151 |
| 441 | 35·139 |
| 442 | 3·077 |
| 443 | 6·029 |
| 444 | ·803 |
| 445 | 18·730 |
| 446 | 2·455 |
| 447 | 1·407 |
| 448 | ·172 |
| 449 | ·108 |
| 450 | 1·093 |
| 451 | 6·381 |
| 452 | ·321 |
| Sheet XXV. 11 :— (*contd.*) | |
| 453 | 2·869 |
| 454 | 6·043 |
| 455 | 5·968 |
| 456 | 3·865 |
| 457 | ·170 |
| 458 | 8·128 |
| 459 | 4·094 |
| 460 | 6·807 |
| 461 | 7·187 |
| 462 | 10·540 |
| 463 | ·469 |
| 464 | 11·960 |
| 465 | 1·553 |
| 466 | ·601 |
| 467 | ·726 |
| 468 | 1·011 |
| 469 | ·599 |
| 470 | ·419 |
| 471 | 1·574 |
| 472 | ·362 |
| 473 | ·912 |
| 474 | ·317 |
| 475 | 2·242 |
| 476 | ·381 |
| 477 | ·489 |
| 478 | ·203 |
| 479 | ·120 |
| 480 | 23·455 |
| 481 | 3·082 |
| 482 | 6·472 |
| 483 | ·277 |
| 484 | 3·904 |
| 485 | 3·407 |
| 486 | 5·710 |
| 487 | ·118 |
| 488 | 2·821 |
| 489 | 2·010 |
| 490 | 2·096 |
| 491 | ·104 |
| 492 | ·938 |
| 493 | ·112 |
| 494 | ·400 |
| 495 | 24·202 |
| 496 | 10·434 |
| 497 | ·212 |
| 498 | 7·234 |
| 499 | 26·658 |
| 500 | 4·164 |
| 501 | 10·281 |
| 502 | 2·097 |
| 503 | 3·836 |
| Sheet XXV. 11 :— (*contd.*) | |
| 504 | 3·681 |
| 505 | 2·301 |
| 506 | 2·424 |
| 507 | 10·584 |
| 508 | 10·849 |
| 509 | 4·047 |
| 510 | 11·562 |
| 511 | 11·483 |
| 512 | 1·155 |
| 513 | 1·136 |
| 514 | ·238 |
| 515 | ·294 |
| 516 | 1·213 |
| 517 | 5·017 |
| 518 | 7·369 |
| 519 | 2·610 |
| 520 | 2·237 |
| 521 | ·101 |
| 522 | 3·889 |
| Sheet XXV. 12 :— | |
| 523 | ·971 |
| 524 | 1·102 |
| 525 | 2·288 |
| 526 | 1·093 |
| 527 | 4·489 |
| 527a | ·101 |
| 528 | ·152 |
| 529 | ·147 |
| 530 | 1·654 |
| 530a | 1·032 |
| 531 | 2·916 |
| 532 | 19·533 |
| 533 | ·131 |
| 534 | 19·238 |
| 535 | 9·373 |
| 536 | ·212 |
| 537 | ·538 |
| 538 | 1·197 |
| 539 | 22·868 |
| 540 | ·199 |
| 541 | 15·797 |
| 542 | 14·451 |
| 543 | ·228 |
| 544 | 1·364 |
| 545 | 3·151 |
| 546 | 8·513 |
| 547 | ·150 |
| 548 | 3·717 |
| 549 | 4·042 |
| 550 | 9·286 |

| No. of Sheet and Plan and No. on Plan. | Area in Acres. | No. of Sheet and Plan and No. on Plan. | Area in Acres. | No. of Sheet and Plan and No. on Plan. | Area in Acres. |
|---|---|---|---|---|---|
| Sheet XXV. 12:— | | Sheet XXV. 12:— | | Sheet XXV. 12:— | |
| (*cont*$^{d}$.) 551 | ·121 | (*cont*$^{d}$.) 601 | 9·806 | (*cont*$^{d}$.) 650 | 2·620 |
| 552 | 3·195 | 601a | ·319 | 651 | 9·356 |
| 553 | 6·456 | 602 | 1·558 | 652 | ·681 |
| 554 | 2·346 | 603 | 3·236 | 653 | 3·836 |
| 555 | ·203 | 604 | 4·128 | 654 | 5·744 |
| 556 | 6·153 | 605 | 2·642 | 655 | 4·277 |
| 557 | 9·407 | 606 | 1·097 | 656 | 20·143 |
| 558 | 2·512 | 607 | 1·005 | 657 | ·425 |
| 559 | 6·839 | 608 | ·282 | 658 | 12·028 |
| 560 | 5·928 | 609 | ·308 | 659 | 6·726 |
| 561 | 18·242 | 610 | 1·919 | 660 | 1·398 |
| 562 | 23·299 | 611 | 3·833 | 661 | 1·956 |
| 563 | ·610 | 612 | 1·810 | 662 | 10·410 |
| 564 | 5·416 | 613 | 3·871 | 663 | 6·490 |
| 565 | 12·291 | 614 | ·141 | 664 | 5·827 |
| 566 | 22·230 | 615 | ·178 | 665 | ·464 |
| 567 | ·231 | 616 | 4·889 | 666 | ·352 |
| 568 | 5·484 | 616a | ·120 | 667 | ·616 |
| 569 | ·151 | 617 | ·160 | 668 | ·577 |
| 570 | 4·088 | 618 | 9·109 | 669 | 1·714 |
| 571 | 3·918 | 619 | 4·530 | 670 | 7·349 |
| 572 | ·696 | 620 | 4·658 | 671 | 1·215 |
| 573 | 5·207 | 621 | 8·347 | 672 | 5·575 |
| 574 | 2·820 | 622 | 2·234 | | |
| 575 | 12·334 | 623 | 3·121 | Sheet XXVI. 9:— | |
| 576 | ·411 | 624 | 1·722 | 673 | 2·852 |
| 577 | ·438 | 625 | 2·240 | 674 | 4·779 |
| 578 | ·230 | 626 | 7·625 | 675 | 2·345 |
| 579 | ·481 | 627 | 21·439 | 676 | 8·634 |
| 580 | 1·153 | 628 | 2·676 | | |
| 581 | ·399 | 629 | 5·544 | Sheet XXV. 13:— | |
| 582 | 5·343 | 630 | 1·083 | 677 | 1·965 |
| 583 | ·906 | 631 | 1·032 | 678 | 1·773 |
| 584 | ·171 | 632 | ·500 | 679 | 1·392 |
| 585 | ·390 | 633 | 6·048 | 680 | 1·455 |
| 586 | 2·561 | 634 | 16·391 | 681 | ·188 |
| 587 | 2·223 | 635 | 6·939 | 682 | 13·648 |
| 588 | 2·480 | 636 | 11·580 | 683 | 4·219 |
| 589 | 3·450 | 637 | ·310 | 684 | 6·057 |
| 590 | 5·940 | 638 | ·081 | 685 | 1·630 |
| 591 | ·381 | 639 | 3·262 | 686 | ·944 |
| 592 | 3·016 | 640 | 2·132 | 687 | ·080 |
| 593 | 8·348 | 641 | 5·135 | 688 | ·132 |
| 594 | 2·445 | 642 | 6·466 | 689 | ·360 |
| 595 | 16·715 | 643 | 4·906 | 690 | ·615 |
| 595a | ·112 | 644 | 1·145 | 691 | 1·060 |
| 596 | 3·374 | 645 | ·881 | 692 | 1·118 |
| 597 | 2·740 | 646 | 4·600 | 692a | ·272 |
| 598 | ·271 | 647 | 5·529 | 693 | ·516 |
| 599 | ·106 | 648 | 1·856 | 694 | 1·852 |
| 600 | ·131 | 649 | ·313 | 695 | 1·654 |

| No. of Sheet and Plan and No. on Plan. | Area in Acres. |
|---|---|
| Sheet XXV. 13:— | |
| (*contd.*) 695a | ·157 |
| 696 | ·322 |
| 697 | ·870 |
| 698 | ·140 |
| 699 | 1·935 |
| 700 | 1·167 |
| 701 | 1·513 |
| 702 | 1·477 |
| 703 | 5·641 |
| 704 | 7·965 |
| 705 | 1·611 |
| 706 | ·551 |
| 707 | ·190 |
| 708 | 1·157 |
| 709 | 1·409 |
| 710 | ·338 |
| 711 | 2·455 |
| 712 | ·960 |
| 713 | ·750 |
| 714 | ·830 |
| 715 | 1·685 |
| 716 | 2·632 |
| 717 | ·327 |
| 718 | 1·156 |
| 719 | ·310 |
| 720 | ·277 |
| 721 | ·918 |
| 722 | ·463 |
| 723 | ·971 |
| 724 | ·150 |
| 725 | ·299 |
| 726 | ·109 |
| 727 | ·107 |
| 728 | ·564 |
| 729 | ·175 |
| 730 | ·313 |
| 731 | ·128 |
| 732 | 2·228 |
| 733 | 3·955 |
| 734 | 4·179 |
| 735 | 1·256 |
| 736 | 8·209 |
| 737 | ·738 |
| 738 | ·242 |
| 739 | ·582 |
| 740 | ·778 |
| 741 | ·159 |
| 742 | ·183 |
| 743 | ·617 |
| 744 | 1·097 |
| 745 | ·378 |
| Sheet XXV. 13:— | |
| (*contd.*) 746 | ·787 |
| 747 | ·722 |
| 748 | ·118 |
| 749 | ·514 |
| 750 | 1·657 |
| 751 | ·717 |
| 752 | ·715 |
| 753 | ·699 |
| 754 | 1·192 |
| 755 | 3·667 |
| 756 | 5·341 |
| 757 | 2·808 |
| 758 | 1·680 |
| 759 | 3·642 |
| 760 | ·738 |
| 761 | ·119 |
| 762 | 1·656 |
| 763 | ·720 |
| 764 | ·895 |
| 765 | 2·651 |
| 766 | 2·595 |
| 767 | 3·416 |
| 768 | 3·570 |
| Sheet XXV. 14:— | |
| 769 | 1·707 |
| 770 | 3·233 |
| 771 | 1·359 |
| 772 | ·400 |
| 773 | 1·354 |
| 774 | 2·143 |
| 775 | ·115 |
| 776 | ·652 |
| 777 | ·317 |
| 778 | ·103 |
| 779 | 1·253 |
| 780 | ·596 |
| 781 | 2·026 |
| 782 | ·295 |
| 783 | ·183 |
| 784 | 2·125 |
| 785 | 3·503 |
| 786 | 1·425 |
| 787 | 1·615 |
| 788 | 4·544 |
| 789 | 4·560 |
| 790 | 7·388 |
| 791 | ·253 |
| 792 | ·586 |
| 793 | 8·974 |
| 794 | ·302 |
| Sheet XXV. 14:— | |
| (*contd.*) 795 | ·399 |
| 796 | 7·149 |
| 797 | 3·517 |
| 798 | 1·576 |
| 799 | ·875 |
| 800 | ·470 |
| 801 | ·880 |
| 802 | ·370 |
| 803 | ·451 |
| 804 | 1·337 |
| 805 | 1·093 |
| 806 | 42·364 |
| 807 | ·766 |
| 808 | ·209 |
| 809 | 2·714 |
| 810 | 4·035 |
| 811 | ·276 |
| 812 | ·331 |
| 813 | 2·982 |
| 814 | 3·171 |
| 815 | 5·443 |
| 816 | 10·678 |
| 817 | 2·751 |
| 818 | 4·390 |
| 819 | ·121 |
| 820 | 9·464 |
| 821 | 8·615 |
| 822 | 2·667 |
| 823 | 2·692 |
| 824 | 3·963 |
| 824a | 1·917 |
| 825 | 1·380 |
| 826 | 1·197 |
| 826a | ·293 |
| 827 | ·616 |
| 828 | ·411 |
| 829 | ·287 |
| 830 | ·308 |
| 831 | ·439 |
| 832 | ·562 |
| 833 | ·604 |
| 834 | 1·276 |
| 835 | ·549 |
| 836 | 3·679 |
| 837 | 4·069 |
| 838 | 5·837 |
| 839 | 5·110 |
| 840 | 4·896 |
| 841 | 8·088 |
| 842 | ·281 |
| 843 | 4·204 |

# PARISH OF LEIGH.

| No. of Sheet and Plan and No. on Plan. | Area in Acres. | No. of Sheet and Plan and No. on Plan. | Area in Acres. | No. of Sheet and Plan and No. on Plan. | Area in Acres. |
|---|---|---|---|---|---|
| Sheet XXV. 14:— | | Sheet XXV. 14:— | | Sheet XXV. 14:— | |
| (*cont*d.) 844 | ·140 | (*cont*d.) 895 | ·161 | (*cont*d.) 946 | ·290 |
| 845 | ·097 | 896 | 1·620 | 947 | 9·703 |
| 846 | 13·386 | 897 | ·468 | 948 | 11·537 |
| 847 | 16·615 | 898 | ·130 | 949 | ·846 |
| 848 | 4·426 | 899 | 1·291 | 950 | 9·910 |
| 849 | 5·743 | 900 | ·060 | 951 | ·479 |
| 850 | 5·996 | 901 | ·399 | 952 | 18·823 |
| 851 | 5·231 | 902 | ·302 | 953 | 9·358 |
| 852 | 6·962 | 903 | 3·149 | 954 | 6·372 |
| 853 | 1·223 | 904 | ·197 | 955 | 6·214 |
| 854 | 1·071 | 905 | 4·383 | 956 | 8·993 |
| 855 | 1·479 | 906 | 8·322 | 957 | 9·276 |
| 856 | 1·622 | 907 | 2·646 | 958 | 9·424 |
| 857 | 3·057 | 908 | 2·210 | 959 | 1·355 |
| 858 | 3·453 | 909 | ·351 | 960 | 5·246 |
| 859 | ·048 | 910 | 2·028 | 961 | 6·445 |
| 860 | ·245 | 911 | 10·712 | 962 | 8·443 |
| 861 | 9·775 | 912 | 6·387 | 963 | ·138 |
| 862 | 4·514 | 913 | 5·212 | 964 | 9·610 |
| 863 | 3·262 | 914 | 3·474 | 965 | 7·504 |
| 864 | 6·248 | 915 | 8·617 | 966 | 5·510 |
| 865 | 5·211 | 916 | 16·901 | 967 | 3·784 |
| 866 | 3·471 | 917 | 24·661 | 968 | ·271 |
| 867 | ·140 | 918 | 3·209 | 969 | 2·495 |
| 868 | ·811 | 919 | 13·066 | 970 | ·466 |
| 869 | ·222 | 920 | 3·241 | 971 | 8·753 |
| 870 | ·956 | 921 | ·617 | 972 | ·161 |
| 871 | ·433 | 922 | ·335 | 973 | 5·777 |
| 872 | ·149 | 923 | ·402 | 974 | 4·641 |
| 873 | 8·692 | 924 | ·665 | 974a | ·151 |
| 874 | 7·761 | 925 | ·846 | 975 | 6·182 |
| 875 | 1·085 | 926 | ·361 | 976 | 3·132 |
| 876 | 1·058 | 927 | ·490 | 977 | 3·925 |
| 877 | 4·206 | 928 | 7·771 | 978 | ·140 |
| 878 | 6·404 | 929 | ·132 | 979 | ·353 |
| 879 | 2·794 | 930 | ·203 | 980 | 6·459 |
| 880 | 4·767 | 931 | 1·670 | 981 | 6·425 |
| 881 | 15·741 | 932 | ·122 | 982 | 5·483 |
| 882 | 16·107 | 933 | 11·004 | 983 | 5·409 |
| 883 | 13·263 | 934 | 5·279 | 984 | ·250 |
| 884 | 13·654 | 935 | 3·989 | 985 | 6·094 |
| 885 | 11·643 | 936 | 6·964 | | |
| 886 | 4·580 | 937 | ·355 | | |
| 887 | 5·785 | 938 | ·671 | Sheet XXV. 15:— | |
| 888 | ·283 | 939 | 14·379 | 986 | 5·809 |
| 889 | ·524 | 940 | 7·377 | 987 | 6·379 |
| 890 | ·150 | 941 | 5·670 | 988 | 4·757 |
| 891 | ·328 | 942 | 4·920 | 989 | 6·184 |
| 892 | ·333 | 943 | ·584 | 990 | 13·863 |
| 893 | ·311 | 944 | ·273 | 991 | 6·702 |
| 894 | 1·051 | 945 | 9·034 | 992 | 2·937 |

| No. of Sheet and Plan and No. on Plan. | Area in Acres. | No. of Sheet and Plan and No. on Plan. | Area in Acres. | No. of Sheet and Plan and No. on Plan. | Area in Acres. |
|---|---|---|---|---|---|
| Sheet XXV. 15:— | | Sheet XXV. 15:— | | Sheet XXV. 15:— | |
| (*cont*d.) 993 | ·313 | (*cont*d.) 1044 | 4·485 | (*cont*d.) 1095 | 7·637 |
| 994 | ·132 | 1045 | ·405 | 1096 | ·100 |
| 995 | 6·022 | 1046 | ·190 | 1097 | ·774 |
| 996 | 2·787 | 1047 | 2·985 | 1098 | 5·325 |
| 997 | ·730 | 1048 | ·349 | 1099 | 7·445 |
| 998 | 2·036 | 1049 | 1·289 | 1100 | ·739 |
| 999 | 2·870 | 1050 | 2·009 | 1101 | 3·282 |
| 1000 | 1·218 | 1051 | ·235 | 1102 | 2·829 |
| 1001 | 1·185 | 1052 | 5·229 | 1103 | ·630 |
| 1002 | 2·331 | 1053 | 2·763 | 1104 | ·886 |
| 1003 | 1·246 | 1054 | 3·438 | 1105 | 2·512 |
| 1004 | 2·162 | 1055 | 3·975 | 1106 | 5·488 |
| 1005 | 8·827 | 1056 | ·885 | 1107 | ·151 |
| 1006 | 6·026 | 1057 | ·292 | 1108 | ·118 |
| 1007 | 3·030 | 1058 | 11·714 | 1109 | 1·870 |
| 1008 | 4·997 | 1059 | 1·021 | 1100 | 4·739 |
| 1009 | ·190 | 1060 | ·318 | 1111 | 3·316 |
| 1010 | 1·528 | 1061 | 6·518 | 1112 | 4·348 |
| 1011 | 4·120 | 1062 | 4·830 | 1113 | ·153 |
| 1012 | 1·329 | 1063 | 5·057 | 1114 | 2·812 |
| 1013 | 3·978 | 1064 | 4·312 | 1115 | ·343 |
| 1014 | 2·893 | 1065 | 7·262 | 1116 | ·777 |
| 1015 | 4·128 | 1066 | 7·187 | 1117 | ·158 |
| 1016 | 6·246 | 1067 | 6·231 | 1118 | ·876 |
| 1017 | 3·081 | 1068 | 3·873 | 1119 | ·249 |
| 1018 | 1·500 | 1069 | 4·450 | 1120 | ·389 |
| 1019 | 6·294 | 1070 | ·120 | 1121 | ·502 |
| 1020 | 3·704 | 1071 | 4·763 | 1122 | ·256 |
| 1021 | ·250 | 1072 | ·766 | 1123 | ·275 |
| 1022 | 2·975 | 1073 | ·571 | 1124 | 2·444 |
| 1023 | 3·388 | 1074 | ·638 | 1125 | 8·924 |
| 1024 | 3·022 | 1075 | ·328 | 1125a | 2·837 |
| 1025 | 9·922 | 1076 | 1·555 | 1126 | 1·649 |
| 1026 | ·175 | 1077 | ·148 | 1127 | 5·837 |
| 1027 | 3·071 | 1078 | ·499 | 1128 | 2·016 |
| 1028 | 2·772 | 1079 | 3·879 | 1129 | 2·658 |
| 1029 | 3·738 | 1080 | 9·173 | 1130 | 3·892 |
| 1030 | ·086 | 1081 | 4·197 | 1131 | ·563 |
| 1031 | ·085 | 1082 | 3·332 | 1132 | ·452 |
| 1032 | ·379 | 1083 | 1·307 | 1133 | 5·649 |
| 1033 | 1·934 | 1084 | ·498 | 1134 | 3·227 |
| 1034 | 4·610 | 1085 | 1·313 | 1135 | ·938 |
| 1035 | 6·053 | 1086 | 2·568 | 1136 | 1·412 |
| 1036 | ·634 | 1087 | 3·836 | 1137 | 1·561 |
| 1037 | 1·736 | 1088 | ·558 | 1137a | ·160 |
| 1038 | ·175 | 1089 | 1·737 | 1138 | ·890 |
| 1039 | 2·421 | 1090 | ·181 | 1139 | 1·302 |
| 1040 | 2·041 | 1091 | 1·969 | 1140 | ·283 |
| 1041 | ·250 | 1092 | 2·324 | 1141 | 2·985 |
| 1042 | 8·650 | 1093 | 2·771 | 1142 | ·105 |
| 1043 | 7·339 | 1094 | ·655 | 1143 | 1·571 |

| No. of Sheet and Plan and No. on Plan. | Area in Acres. | No. of Sheet and Plan and No. on Plan. | Area in Acres. | No. of Sheet and Plan and No. on Plan. | Area in Acres. |
|---|---|---|---|---|---|
| Sheet XXV. 15:— | | Sheet XXV. 15:— | | Sheet XXV. 15:— | |
| (*cont*d.) 1144 | ·315 | (*cont*d.) 1195 | 1·332 | (*cont*d.) 1246 | ·305 |
| 1145 | 3·120 | 1196 | 2·060 | 1247 | 1·954 |
| 1146 | 1·851 | 1197 | 1·808 | 1248 | ·354 |
| 1147 | 26·238 | 1198 | 2·448 | 1249 | ·457 |
| 1148 | ·148 | 1199 | 4·066 | 1250 | 4·870 |
| 1149 | 1·150 | 1200 | 2·023 | 1251 | 1·449 |
| 1150 | 2·997 | 1201 | 1·675 | 1252 | 4·462 |
| 1151 | 3·874 | 1202 | 2·898 | 1253 | 1·526 |
| 1152 | 9·485 | 1203 | 1·443 | 1254 | ·180 |
| 1153 | 2·873 | 1204 | ·166 | 1255 | 2·087 |
| 1154 | 9·525 | 1205 | ·842 | 1256 | 4·741 |
| 1155 | 5·503 | 1206 | 1·659 | 1257 | 3·342 |
| 1156 | 4·854 | 1207 | 1·316 | 1258 | 4·323 |
| 1157 | 2·770 | 1208 | 1·412 | 1259 | 1·166 |
| 1158 | ·826 | 1209 | 5·761 | 1260 | 3·280 |
| 1159 | 3·528 | 1210 | 1·148 | 1261 | 2·409 |
| 1160 | 2·797 | 1211 | ·086 | 1262 | 9·957 |
| 1161 | ·436 | 1212 | 4·767 | 1263 | 2·287 |
| 1162 | 5·286 | 1213 | ·104 | 1264 | 7·047 |
| 1163 | ·232 | 1214 | 1·727 | 1265 | ·471 |
| 1164 | 4·332 | 1215 | ·451 | 1266 | 3·027 |
| 1165 | 2·506 | 1216 | 1·362 | 1267 | ·180 |
| 1166 | 2·124 | 1217 | 5·413 | 1268 | 3·468 |
| 1167 | 1·475 | 1218 | ·638 | 1269 | ·123 |
| 1168 | 1·016 | 1219 | 1·746 | 1270 | ·176 |
| 1169 | 3·792 | 1220 | 3·335 | 1271 | ·162 |
| 1170 | 5·179 | 1221 | ·091 | 1272 | 5·056 |
| 1171 | 1·924 | 1222 | 3·813 | 1273 | 1·871 |
| 1172 | 1·767 | 1223 | 2·462 | 1274 | 2·653 |
| 1173 | 1·850 | 1224 | ·729 | 1275 | ·556 |
| 1174 | ·791 | 1225 | 2·239 | 1276 | 2·607 |
| 1175 | 2·280 | 1226 | ·200 | 1277 | 4·460 |
| 1176 | 3·800 | 1227 | ·745 | 1278 | ·191 |
| 1177 | ·347 | 1228 | 6·439 | 1279 | 3·642 |
| 1178 | ·310 | 1229 | ·205 | 1280 | ·430 |
| 1179 | 1·680 | 1230 | ·361 | 1281 | 4·244 |
| 1180 | 3·611 | 1231 | 3·345 | 1282 | 2·046 |
| 1181 | 3·179 | 1232 | 13·406 | 1283 | ·552 |
| 1182 | 1·806 | 1233 | 1·081 | 1284 | 9·520 |
| 1183 | ·311 | 1234 | 1·677 | 1285 | ·222 |
| 1184 | 10·389 | 1235 | 1·967 | 1286 | 6·902 |
| 1185 | 9·123 | 1236 | 1·071 | 1287 | ·453 |
| 1186 | 5·880 | 1237 | 1·330 | 1288 | ·441 |
| 1187 | ·263 | 1238 | 4·706 | 1289 | ·464 |
| 1188 | 3·114 | 1239 | 3·985 | 1290 | ·194 |
| 1189 | 4·698 | 1240 | 3·142 | 1291 | ·500 |
| 1190 | 1·375 | 1241 | 6·542 | 1292 | ·240 |
| 1191 | 7·342 | 1242 | ·224 | 1293 | 1·806 |
| 1192 | 2·812 | 1243 | 2·265 | 1294 | 3·892 |
| 1193 | ·379 | 1244 | ·230 | 1295 | ·449 |
| 1194 | 12·187 | 1245 | ·299 | 1296 | 4·470 |

| No. of Sheet and Plan and No. on Plan. | Area in Acres. |
|---|---|
| Sheet XXV. 15:— | |
| (*contd.*) 1297 | 1·306 |
| 1298 | 13·324 |
| 1299 | 1·526 |
| 1300 | 1·551 |
| 1301 | 1·046 |
| 1302 | 3·128 |
| 1303 | 3·344 |
| 1304 | 3·404 |
| 1305 | 3·944 |
| 1306 | 2·335 |
| 1307 | 2·847 |
| 1308 | 2·524 |
| 1309 | 2·807 |
| 1310 | 1·159 |
| 1311 | 2·113 |
| 1312 | ·313 |
| 1313 | 1·146 |
| 1314 | 1·512 |
| 1315 | 1·389 |
| 1316 | ·391 |
| 1317 | ·100 |
| 1318 | ·709 |
| 1319 | ·599 |
| 1320 | ·342 |
| 1321 | ·629 |
| 1322 | 2·031 |
| 1323 | ·481 |
| 1324 | 1·813 |
| 1325 | 1·638 |
| 1326 | 4·500 |
| 1327 | ·783 |
| 1328 | 3·820 |
| 1329 | ·678 |
| 1330 | ·541 |
| 1331 | 1·748 |
| 1332 | ·149 |
| 1333 | ·896 |
| 1334 | ·598 |
| 1335 | ·207 |
| 1336 | ·353 |
| 1337 | ·511 |
| 1338 | ·360 |
| 1339 | ·199 |
| 1340 | 1·599 |
| 1341 | ·543 |
| 1342 | ·392 |
| 1343 | 2·578 |
| 1344 | 2·159 |
| 1345 | 2·847 |
| 1346 | ·971 |
| 1347 | ·955 |

| No. of Sheet and Plan and No. on Plan. | Area in Acres. |
|---|---|
| Sheet XXV. 15:— | |
| (*contd.*) 1348 | 13·120 |
| 1349 | 3·682 |
| 1350 | ·471 |
| 1351 | 5·602 |
| Sheet XXV. 16:— | |
| 1352 | 4·214 |
| 1353 | 2·293 |
| 1354 | 2·301 |
| 1355 | 1·391 |
| 1356 | 1·468 |
| 1357 | 9·741 |
| 1358 | ·489 |
| 1359 | 1·816 |
| 1360 | 3·198 |
| 1361 | 4·586 |
| 1362 | 2·390 |
| 1363 | ·146 |
| 1364 | 1·225 |
| 1365 | ·830 |
| 1366 | 1·722 |
| 1367 | ·120 |
| 1368 | 2·517 |
| 1369 | 3·010 |
| 1370 | 3·473 |
| 1371 | ·122 |
| 1372 | 4·840 |
| 1373 | 3·099 |
| 1374 | 1·913 |
| 1375 | ·679 |
| 1376 | ·068 |
| 1377 | ·270 |
| 1378 | ·844 |
| 1379 | 1·726 |
| 1380 | 3·982 |
| 1381 | 5·023 |
| 1382 | ·112 |
| 1383 | 7·442 |
| 1384 | 1·325 |
| 1385 | 6·101 |
| 1386 | ·796 |
| 1387 | 1·867 |
| 1388 | 2·820 |
| 1389 | 3·511 |
| 1390 | ·140 |
| 1391 | ·590 |
| 1392 | 5·956 |
| 1393 | 3·642 |
| 1394 | 1·485 |
| 1395 | 1·931 |
| 1396 | 3·598 |

| No. of Sheet and Plan and No. on Plan. | Area in Acres. |
|---|---|
| Sheet XXV. 16:— | |
| (*contd.*) 1397 | 2·245 |
| 1398 | 1·669 |
| 1399 | ·135 |
| 1400 | 1·162 |
| 1401 | 2·077 |
| 1402 | ·312 |
| 1403 | ·327 |
| 1404 | 8·786 |
| 1405 | 2·429 |
| 1406 | ·757 |
| 1407 | 1·907 |
| 1408 | 1·666 |
| 1409 | 1·362 |
| 1410 | 7·368 |
| 1411 | 5·291 |
| 1412 | ·147 |
| 1413 | 5·009 |
| 1414 | 2·600 |
| 1415 | ·301 |
| 1416 | ·593 |
| 1417 | 2·061 |
| 1418 | 4·105 |
| 1419 | 5·267 |
| 1420 | 2·503 |
| 1421 | 12·254 |
| 1422 | 1·419 |
| 1423 | 2·414 |
| 1424 | ·128 |
| 1425 | 3·361 |
| 1426 | 6·901 |
| 1427 | 17·607 |
| 1428 | ·120 |
| 1429 | 2·329 |
| 1430 | 4·976 |
| 1431 | 1·808 |
| 1432 | ·318 |
| 1433 | ·251 |
| 1434 | 2·607 |
| 1435 | ·135 |
| 1436 | 3·330 |
| 1437 | 3·236 |
| 1438 | ·806 |
| 1439 | ·229 |
| 1440 | ·350 |
| 1441 | 1·307 |
| 1442 | ·522 |
| 1443 | 2·920 |
| 1444 | 2·919 |
| 1445 | 5·951 |
| 1446 | 1·773 |
| 1447 | 8·026 |

| No. of Sheet and Plan and No. on Plan. | Area in Acres. |
|---|---|
| Sheet XXV. 16:— | |
| (*contd.*) 1448 | 13·110 |
| 1449 | 7·228 |
| 1450 | 4·763 |
| 1451 | ·305 |
| 1452 | ·158 |
| 1453 | 3·589 |
| 1454 | ·909 |
| 1455 | 4·394 |
| 1456 | 2·682 |
| 1457 | ·823 |
| 1458 | 3·586 |
| 1459 | 3·905 |
| 1460 | 5·108 |
| 1461 | 4·404 |
| 1462 | 12·485 |
| 1463 | 2·667 |
| 1464 | ·141 |
| 1465 | ·259 |
| 1466 | ·271 |
| 1467 | ·541 |
| 1468 | 2·838 |
| 1469 | ·272 |
| 1470 | ·341 |
| 1471 | 1·526 |
| 1472 | ·325 |
| 1473 | 2·600 |
| 1474 | 1·013 |
| 1475 | 9·969 |
| 1476 | ·180 |
| 1477 | 4·824 |
| 1478 | 8·427 |
| 1479 | ·240 |
| 1480 | ·299 |
| 1481 | 4·600 |
| 1482 | 3·335 |
| 1483 | ·316 |
| 1484 | 4·475 |
| 1485 | 10·461 |
| 1486 | ·412 |
| 1487 | 7·598 |
| 1488 | 6·674 |
| 1489 | 2·745 |
| 1490 | 3·427 |
| 1491 | 3·554 |
| 1492 | 1·266 |
| 1493 | 8·440 |
| 1494 | 4·767 |
| 1495 | ·846 |
| 1496 | ·361 |
| 1497 | 1·033 |
| 1498 | 6·216 |

| No. of Sheet and Plan and No. on Plan. | Area in Acres. |
|---|---|
| Sheet XXV. 16:— | |
| (*contd.*) 1499 | 2·086 |
| 1500 | 3·683 |
| 1501 | 4·262 |
| 1502 | 1·803 |
| 1503 | ·707 |
| 1504 | ·335 |
| 1505 | 5·314 |
| 1506 | 5·523 |
| 1507 | 4·937 |
| 1508 | ·223 |
| 1509 | 6·104 |
| 1510 | 6·070 |
| 1511 | 7·260 |
| 1512 | 9·064 |
| 1513 | 5·135 |
| 1513a | 1·762 |
| 1514 | 6·752 |
| 1515 | 7·143 |
| 1516 | 1·130 |
| 1517 | ·513 |
| 1518 | 4·992 |
| 1518a | ·102 |
| 1519 | 6·283 |
| 1520 | ·131 |
| 1521 | 7·063 |
| 1522 | ·577 |
| 1523 | ·970 |
| 1524 | 10·341 |
| 1525 | ·259 |
| 1526 | 4·865 |
| 1527 | 2·387 |
| 1528 | 16·228 |
| 1529 | ·128 |
| 1530 | 4·182 |
| 1531 | ·749 |
| 1532 | ·515 |
| 1533 | 12·051 |
| 1534 | ·153 |
| 1535 | 3·699 |
| 1536 | 1·660 |
| 1537 | 12·309 |
| 1538 | 8·281 |
| 1539 | ·659 |
| 1540 | ·129 |
| 1541 | ·269 |
| 1542 | ·324 |
| 1543 | ·352 |
| 1544 | 1·213 |
| 1545 | 2·132 |
| 1546 | ·346 |
| 1547 | 4·448 |

| No. of Sheet and Plan and No. on Plan. | Area in Acres. |
|---|---|
| Sheet XXV. 16:— | |
| (*contd.*) 1548 | 4·165 |
| 1549 | ·311 |
| 1550 | 3·027 |
| 1551 | 5·574 |
| 1552 | 11·801 |
| 1553 | ·132 |
| 1554 | 5·594 |
| 1555 | ·128 |
| 1556 | 5·902 |
| 1557 | ·174 |
| 1558 | 6·989 |
| 1559 | 3·606 |
| 1560 | 1·147 |
| 1561 | 7·639 |
| 1562 | 9·094 |
| 1563 | 4·068 |
| 1564 | 1·072 |
| 1565 | 11·699 |
| 1566 | 3·697 |
| 1567 | 4·668 |
| 1568 | 8·492 |
| 1569 | 3·452 |
| 1570 | ·438 |
| 1571 | 1·056 |
| 1572 | 6·506 |
| 1573 | 5·147 |
| 1574 | 6·088 |
| 1575 | 3·926 |
| 1576 | 6·387 |
| 1577 | 7·822 |
| 1578 | 8·476 |
| 1579 | ·436 |
| 1580 | 10·834 |
| 1581 | 6·805 |
| 1582 | 4·252 |
| 1583 | 5·809 |
| 1584 | 4·794 |
| Sheet XXXI. 2:— | |
| 1585 | 8·659 |
| 1586 | ·617 |
| 1587 | 3·306 |
| 1588 | ·752 |
| 1589 | ·500 |
| 1590 | 2·354 |
| 1591 | 5·180 |
| 1592 | ·592 |
| 1593 | 3·034 |
| 1594 | 2·954 |
| 1595 | 16·738 |
| 1596 | 22·225 |

| No. of Sheet and Plan and No. on Plan. | Area in Acres. |
|---|---|
| Sheet XXXI. 2 :— | |
| (*cont*d.) 1597 | 2·361 |
| 1598 | 1·125 |
| 1599 | 1·191 |
| 1600 | ·946 |
| 1601 | 8·492 |
| 1602 | 6·969 |
| 1603 | 13·060 |
| 1604 | 1·289 |
| 1605 | 12·446 |
| 1606 | 28·028 |
| 1607 | ·920 |
| 1608 | 1·423 |
| 1609 | ·393 |
| 1610 | 1·213 |
| 1611 | ·600 |
| 1612 | ·301 |
| 1613 | ·778 |
| 1614 | ·634 |
| 1615 | 14·830 |
| 1616 | 10·472 |
| 1617 | 10·761 |
| 1618 | ·248 |
| 1619 | 1·273 |
| 1620 | 88·503 |
| 1621 | ·510 |
| 1622 | 9·597 |
| 1623 | 5·989 |
| 1624 | 8·848 |
| 1625 | 19·160 |
| 1626 | 11·932 |
| 1627 | 17·927 |
| 1628 | 13·659 |
| 1629 | 13·570 |
| 1630 | 15·161 |
| 1631 | 4·058 |
| 1632 | 22·538 |
| 1633 | 2·003 |
| 1634 | ·658 |
| 1635 | ·976 |
| 1636 | 11·435 |
| Sheet XXXI. 3 :— | |
| 1637 | 1·108 |
| 1638 | 9·319 |
| 1639 | 10·226 |
| 1640 | 10·886 |
| Sheet XXXI. 3 :— | |
| (*cont*d.) 1641 | ·173 |
| 1642 | 10·907 |
| 1643 | 8·921 |
| 1644 | 14·272 |
| 1645 | 10·986 |
| 1646 | 12·314 |
| 1647 | 12·967 |
| 1648 | ·122 |
| 1649 | 14·808 |
| 1650 | 8·605 |
| 1651 | 14·986 |
| 1652 | 7·324 |
| 1653 | 13·468 |
| 1654 | 4·518 |
| 1655 | 4·373 |
| 1656 | 4·569 |
| 1657 | ·184 |
| 1658 | 3·959 |
| 1659 | ·136 |
| 1660 | 2·695 |
| 1661 | 4·486 |
| 1662 | 3·375 |
| 1663 | ·203 |
| 1664 | 3·244 |
| 1665 | 3·434 |
| 1666 | 1·220 |
| 1667 | ·090 |
| 1668 | ·110 |
| 1669 | ·437 |
| 1670 | 4·533 |
| 1671 | 3·292 |
| 1672 | ·993 |
| 1673 | ·504 |
| 1674 | 2·744 |
| 1675 | ·140 |
| 1676 | 5·775 |
| 1677 | ·102 |
| 1678 | 12·556 |
| 1679 | 6·741 |
| Sheet XXXI. 4 :— | |
| 1680 | 7·911 |
| 1681 | 7·816 |
| 1682 | ·756 |
| 1683 | ·834 |
| 1684 | 4·953 |
| Sheet XXXI. 4 :— | |
| (*cont*d.) 1685 | 9·365 |
| 1686 | 1·506 |
| 1687 | 7·548 |
| 1688 | 18·964 |
| 1689 | 2·712 |
| 1690 | 11·598 |
| 1691 | ·230 |
| 1692 | ·130 |
| 1693 | ·119 |
| 1694 | ·529 |
| 1695 | ·125 |
| 1696 | 28·161 |
| 1697 | ·166 |
| 1698 | 2·153 |
| 1699 | ·160 |
| 1700 | 1·889 |
| 1701 | 5·525 |
| 1702 | 5·487 |
| 1703 | ·320 |
| 1704 | ·217 |
| 1705 | ·870 |
| 1706 | 6·123 |
| 1707 | ·336 |
| 1708 | 9·263 |
| 1709 | 5·861 |
| 1710 | 5·623 |
| 1711 | 1·847 |
| 1712 | ·379 |
| 1713 | ·194 |
| 1714 | ·508 |
| 1715 | ·212 |
| 1716 | 7·088 |
| 1717 | 5·332 |
| 1718 | 6·652 |
| 1719 | 4·473 |
| 1720 | 3·021 |
| 1721 | 4·133 |
| 1722 | 3·868 |
| 1723 | ·181 |
| 1724 | 12·556 |
| 1725 | 3·149 |
| 1726 | 1·984 |
| | 6223·198 |

| No. of Sheet and Plan and No. on Plan. | Area in Acres. | No. of Sheet and Plan and No. on Plan. | Area in Acres. | No. of Sheet and Plan and No. on Plan. | Area in Acres. |
|---|---|---|---|---|---|

## RECAPITULATION.

| | |
|---|---|
| 6059·831 | Land. |
| 103·326 | Roads. |
| 26·238 | Railways. |
| 33·803 | Water. |
| 6223·198 | Total area of the Township of Leigh. |

## TOWNSHIP OF FIELD.

| | | | | | |
|---|---|---|---|---|---|
| Sheet XXV. 15 :— | | Sheet XXXI. 3 :— | | Sheet XXXI. 3 :— | |
| 1 | 11·786 | (*cont*d.) 32 | 8·261 | (*cont*d.) 64 | 3·493 |
| Sheet XXXI. 3 :— | | 33 | 4·381 | 65 | 4·391 |
| 2 | 1·424 | 34 | 6·565 | 66 | 12·929 |
| 3 | ·838 | 35 | 3·472 | 67 | ·120 |
| 4 | ·202 | 36 | 6·241 | 68 | 21·072 |
| 5 | ·953 | 37 | 2·924 | 69 | 1·615 |
| 6 | ·610 | 38 | ·142 | 70 | ·199 |
| 7 | ·411 | 39 | 1·666 | 71 | 4·719 |
| 8 | 1·226 | 40 | 23·683 | 72 | 30·437 |
| 9 | 6·341 | 41 | 1·296 | 73 | 1·594 |
| 10 | 2·074 | 42 | ·168 | 74 | ·600 |
| 11 | 1·641 | 43 | 7·380 | 75 | 1·428 |
| 12 | 17·989 | 44 | ·230 | 76 | ·310 |
| 13 | 1·717 | 45 | 2·863 | 77 | ·758 |
| 14 | 8·283 | 46 | 16·051 | 78 | 3·545 |
| 15 | 2·909 | 47 | 4·204 | 79 | 1·675 |
| 16 | 4·887 | 47a | ·365 | 80 | ·790 |
| 17 | 17·765 | 48 | ·507 | 81 | 6·068 |
| 18 | 6·264 | 49 | 1·235 | 82 | ·253 |
| 19 | 4·330 | 50 | 15·172 | 83 | 1·108 |
| 20 | 2·897 | 51 | 4·197 | 84 | ·310 |
| 21 | 14·648 | 52 | ·600 | 85 | ·768 |
| 22 | 15·070 | 53 | ·604 | 86 | ·512 |
| 23 | 14·058 | 54 | ·297 | 87 | ·589 |
| 24 | 3·497 | 55 | 4·542 | 88 | 1·693 |
| 25 | 12·416 | 56 | 6·146 | 89 | 1·016 |
| 26 | 6·631 | 57 | 4·811 | 90 | 11·056 |
| 27 | ·551 | 58 | 4·300 | 91 | 4·077 |
| 28 | 1·131 | 59 | 3·593 | 92 | ·658 |
| 29 | 11·107 | 60 | ·913 | 93 | 2·025 |
| 30 | 8·855 | 61 | 1·095 | 94 | 10·109 |
| 31 | 14·196 | 62 | 5·813 | 95 | 1·612 |
| | | 63 | 1·760 | 96 | 20·381 |

| No. of Sheet and Plan and No. on Plan. | Area in Acres. |
|---|---|
| Sheet XXXI. 3 :— (*cont^d.*) | |
| 97 | ·260 |
| 98 | ·469 |
| 99 | ·131 |
| 100 | ·170 |
| 101 | ·579 |
| 102 | ·467 |
| 103 | 1·235 |
| 104 | 1·485 |
| 105 | 1·060 |
| 106 | ·863 |
| 107 | ·305 |
| 108 | ·552 |
| 109 | 1·306 |
| 110 | ·240 |
| 111 | 10·295 |
| 112 | 7·697 |
| 113 | 5·361 |
| 114 | ·629 |
| 115 | 7·881 |
| 116 | 14·961 |
| 117 | ·284 |
| 118 | 5·763 |
| 119 | 7·786 |
| 120 | ·863 |
| 121 | 1·165 |
| 122 | ·289 |
| 123 | 2·837 |
| 124 | 1·423 |
| 125 | ·497 |
| 126 | ·260 |
| 127 | 2·263 |
| 128 | 7·986 |
| 129 | ·575 |
| 130 | 6·938 |
| 131 | 4·899 |
| 132 | 8·390 |
| 133 | ·309 |
| 134 | ·450 |
| 135 | 18·861 |
| Sheet XXXI. 3 :— (*cont^d.*) | |
| 136 | ·271 |
| 137 | 12·761 |
| 138 | 5·460 |
| 139 | 12·705 |
| 140 | ·203 |
| 141 | 3·349 |
| Sheet XXXI. 4 :— | |
| 142 | ·703 |
| 143 | ·594 |
| 144 | ·591 |
| 145 | ·810 |
| 146 | 14·401 |
| 147 | 7·692 |
| 148 | 17·569 |
| 149 | 5·503 |
| 150 | ·783 |
| 151 | ·673 |
| 152 | 10·598 |
| 153 | 13·055 |
| 154 | 1·360 |
| 155 | 5·899 |
| 156 | 4·450 |
| 157 | ·609 |
| 158 | 6·068 |
| 159 | 9·755 |
| 160 | 11·313 |
| 161 | 8·282 |
| 162 | 3·970 |
| 163 | 10·400 |
| 164 | 6·850 |
| 165 | 3·101 |
| 166 | 2·145 |
| 167 | ·822 |
| 168 | ·641 |
| 169 | 1·264 |
| 170 | ·271 |
| 171 | 1·407 |
| Sheet XXXI. 7 :— | |
| 172 | 11·373 |
| 173 | 11·204 |
| 174 | 1·465 |
| 175 | 8·766 |
| 176 | ·238 |
| 177 | 11·219 |
| 178 | 10·282 |
| 179 | 5·623 |
| 180 | ·299 |
| 181 | ·179 |
| 182 | 15·900 |
| 183 | 7·129 |
| 184 | 2·851 |
| 185 | ·904 |
| 186 | 1·057 |
| 187 | ·576 |
| 188 | ·538 |
| 189 | ·492 |
| 190 | ·437 |
| 191 | 21·770 |
| 192 | 6·069 |
| 193 | 14·542 |
| 194 | 16·628 |
| 195 | 6·398 |
| 196 | 3·055 |
| 197 | ·530 |
| 198 | ·501 |
| Sheet XXXI. 8 :— | |
| 199 | ·616 |
| 200 | ·709 |
| 201 | 6·902 |
| 202 | 3·702 |
| 203 | 2·218 |
| | 982·378 |

## RECAPITULATION.

| | |
|---|---|
| 958·577 | Land. |
| 15·447 | Roads. |
| 8·354 | Water. |
| 982·378 | Total area of the Township of Field. |

| No. of Sheet and Plan and No. on Plan. | Area in Acres. | No. of Sheet and Plan and No. on Plan. | Area in Acres. | No. of Sheet and Plan and No. on Plan. | Area in Acres. |
|---|---|---|---|---|---|

## RECAPITULATION FOR THE PARISH.

| | |
|---|---|
| 7018·408 | Land. |
| 118·773 | Roads. |
| 26·238 | Railways. |
| 42·157 | Water. |
| 7205·576 | Total area of the Parish of Leigh, in the County of Stafford. |

# INDEX TO PLACES

IN THE

# PARISH OF LEIGH.

## COUNTY OF STAFFORD.

| Name of Place. | No. of Sheet. 6-inch scale. | No. of Sheet. 25·344 in. scale. |
|---|---|---|
| All Saints' Church (Rectory) - | XXV. | 11 |
| Benter Farm - | " | 16 |
| Birchwood Park - | XXXI. | 2 |
| Bitternsdale - | XXV. | 10 |
| Broadoak - - | " | 16 |
| Brookfieldhead - | " | 11 |
| Bustomley - - | " | 14 |
| Church Leigh - | " | 11 |
| Dods Leigh - | " | 15 |
| Field - - | XXXI. | 3 |
| Field Hall - | " | " |
| Godstone - - | XXV. | 15 |
| Hayes House - | XXXI. | 4 |
| Headlands - - | XXV. | 16 |
| Highbirches - | " | 14 |
| Joy House - | " | 10 |
| Leighbank - | " | 7 |
| Leigh Lane - | " | 10 |
| Lower Leigh - | " | 11 |
| Lower Nobut - | XXV. | 16 |
| Middleton Green - | " | 14 |
| Morrillowmoor - | " | 13 |
| Morrillow Heath - | " | " |
| Netherfields - | " | 16 |
| Nobut Hall - | " | 12 |
| Overfole - - | " | " |
| Oak Farm - - | " | 13 |
| Painleyhill - | XXXI. | 4 |
| Park Hall - - | XXV. | 11 |
| Post Office - - | " | 15 |
| Shortwoods - | " | 7 |
| Sprinkhouse Farm | " | 13 |
| The Bents - - | " | 15 |
| Upper Leigh - | " | 11 |
| Upper Nobut - | " | 16 |
| Windyfields - | " | 14 |
| Withington - | " | 15 |
| Withington Green | " | 16 |
| Wood Farm - | " | 10 |

LONDON:
Printed by GEORGE E. EYRE and WILLIAM SPOTTISWOODE,
Printers to the Queen's most Excellent Majesty.
For Her Majesty's Stationery Office.
[ .—50.—5/81.]

## DEPÔTS FOR THE SALE OF ORDNANCE MAPS, &c.

### ENGLAND AND WALES.

Mr. E. Stanford, 55, Charing Cross—London.

### SCOTLAND.

Ordnance Survey Office, Post-office Buildings—Edinburgh.

### IRELAND.

Ordnance Survey Office, Phœnix Park—Dublin.

# ORDNANCE SURVEY OF ENGLAND.

## BOOK OF REFERENCE TO THE PLAN

OF THE

# PARISHES OF ST. CHAD, ST. MARY, THE CLOSE, THE FRIARY,

AND

# FAREWELL AND CHORLEY (DETACHED),

CITY AND COUNTY OF THE CITY OF LICHFIELD, AND HUNDRED OF OFFLOW,

STAFFORDSHIRE—(EASTERN DIVISION),

CONTAINING 2709·652 ACRES.

COLONEL R. H. STOTHERD, R.E.,

DIRECTOR-GENERAL OF THE ORDNANCE SURVEYS.

LONDON:

PRINTED BY EYRE AND SPOTTISWOODE,

PRINTERS TO THE QUEEN'S MOST EXCELLENT MAJESTY.

FOR HER MAJESTY'S STATIONERY OFFICE.

1885.

*Price Two Shillings.*

# PARISHES OF ST. CHAD, ST. MARY, THE CLOSE, THE FRIARY,

AND

# FAREWELL AND CHORLEY (DETACHED),

## STAFFORDSHIRE—(EASTERN DIVISION).

CITY AND COUNTY OF THE CITY OF LICHFIELD, AND HUNDRED OF OFFLOW.

*Price Two Shillings.*

# EXPLANATORY REMARKS.

The following are the Scales, &c., Characters of Writing and Boundary, Symbols, Abbreviations, &c., used on the Ordnance Plans of $\frac{1}{500}$, $\frac{1}{2500}$, and 6 Inches to 1 Mile, past and present:—

## SCALES, &c.

| Examples shewing how each kind of Plan is numbered. | | | Description of Plan. | Area of each Sheet. | | Dimensions represented. | | Scale. | Remarks. |
|---|---|---|---|---|---|---|---|---|---|
| County. | Parish. | Town. | | Acres. | Sq. Miles. | Length. | Breadth. | | |
| | | | County Plans | | | | | | * |
| IX. | | | Full Sheet | 15360 | 24 | 6 miles | 4 miles | 6 inches to 1 mile. | N.W., N.E., S.W., S.E. according to the position of Quarter Sheet. |
| IX. N.E. * | | | Quarter Sheet | 3840 | 6 | 3 miles | 2 miles | Do. do. | |
| IX. | 15 | | Parish Plans | 960 | $1\frac{1}{2}$ | $1\frac{1}{4}$ miles | 1 mile | $\frac{1}{2500}$ of actual length on the ground, or 25·344 inches to 1 mile, or 3·157 chains to 1 inch. | The square of 1·0018 inch = an acre, or approximately 1 square inch on the plan represents 1 acre. |
| *i.e.* — By a double reference number. | | | | | | | | | |
| IX. | 15 | 23 | Town Plans | 38·4 | ·06 | 24 chains | 16 chains | $\frac{1}{500}$ of actual length on the ground, or 10·56 feet to 1 mile, or 41·66 feet to 1 inch. | Some towns have been done on 10 feet, and some 5 feet, to 1 mile. |
| *i.e.* — By a treble reference number. | | | | | | | | | |

## CHARACTERS OF TYPE USED.

| Description. | Boundary. | Character of Names. | Description. | Boundary. | Character of Names. |
|---|---|---|---|---|---|
| nty..... | | C | Borough (Municipal) | | B |
| ngs or Division Counties..... | | R | Cities Returning Members..... | | C |
| ndreds or Wards d Wapentakes.. | | H | Cities Not Returning Members..... | | C |
| rties..... | | L | | | |
| shes, Ancient or other..... | | P | Market Towns.... | | T |
| l Parishes or ownships..... | | T | Other Towns..... | | T |
| ision of Townships | | T | Extra Parochial... | | E |
| ough (Parliamen- ry)..... | | B | Municipal Wards.. | | W |

iquities ..... { ROMAN / Druidical or Saxon / Norman or Subsequent

## SYMBOLS

Antiquities, Site of.....

Area Brace, indicating that the areas of spaces so connected are included in the same reference number.....

Arrow showing direction of flow of water.....

Bench Mark.....

Change of Boundary, indicating the point at which the character of a Boundary changes.....

Levelling Picket.....

Trigonometrical Station.....

## ABBREVIATIONS.

Abbreviations in use on the Ordnance Plans to show the nature of the Boundaries, also for various objects, and Descriptive Names.

These Abbreviations are used either singly or in combination, thus—

C. S. L. W. - - - - - - Centre of Stream at Low Water.

| Abbreviations. | Descriptions of Boundaries. | Object and Descriptive Names. |
|---|---|---|
| B. | Bank, Baulk, Bottom, Boundary (By.). | Bridge, Box. |
| Bapt. | - - - - | Baptist. |
| B. H. | - - - - - | Beer House. |
| B. M. | Boundary Mound (Md.), Mark. | Bench Mark. |
| B. R. | - - - - | Bridle Road. |
| C. | Cam, Canal, Carriage, Centre of, Channel, Conduit, Cop, Course of, Covered, Creek, Cross, Culvert, Cut. | Crane, Check, Capstan (Cn.). |
| Calv. | - - - - - | Calvinist. |
| Cen. | - - - - | Centre. |
| Ch. | - - - - - | Church. |
| Chap. | - - - - | Chapel. |
| Chy. | - - - - - | Chimney. |
| Cis. | - - - - | Cistern. |
| Congl. | - - - - - | Congregational. |
| C. T. | - - - - | Cart Track. |
| D. | Ditch, Drain, Dock, Double, Down | |
| D. B. | - - - - | Dust Bin. |
| D. F. | Double Fence. | Drinking Fountain. |
| D. G. | - - - - - | Drying Green. |
| Def. | Defaced. | |
| Det. | - - - - | Detached. |
| D. W. | - - - - - | Draw Well. |
| E. | Edge. | |
| Ex. Par. | - - - - | Extra Parochial. |
| F. | Face of, Fence, Fleet, Furrow. | Foot, Fire, Farm (Fm.), Fountain (Fn.). |
| F. B. or F. Br. | - - - - - | Foot Bridge. |
| F. C. | - - - - | Free Church. |
| F. P. | - - - - - | Foot Path, Fire Plug. |
| F. S. | - - - - | Flagstaff. |
| Ft. | Feet from. | |
| G. | Gate, Grass. | Grate. |
| G. P. | - - - - - | Gas Plug, Guide Post. |
| H. | Harbour, Hedge, House. | High, Hole, House (Ho.), Hydrant, Hydraulic. |
| H. R. | Hedge Row. | |
| H. W. | Hollow Way. | |

| Abbreviations. | Descriptions of Boundaries. | Object and Descriptive Names. |
|---|---|---|
| H. W. M. | - - - - | High Water Mark. |
| I. | Island. | |
| In. | Inches from. | |
| Indt. | - - - - - | Independent. |
| K. | Kerbstone. | |
| L. | Lade, Lake, Lane, Leat, Loch, Lock. | Lamp, Letter. |
| L. B. | - - - - | Letter Box. |
| L. K. | - - - - - | Lime Kiln. |
| L. W. | - - - - | Low Water. |
| L. W. M. | - - - - - | Low Water Mark. |
| M. | Marsh, Mark, Moat, Mound. | Mile, Mooring. |
| Meth. | - - - - | Methodist. |
| M. H. | - - - - - | Man Hole. |
| M. P. | - - - - | Mile Post, Mooring Post. |
| M. R. | - - - - - | Mooring Ring. |
| M. S. | - - - - | Mile Stone. |
| Munl. | - - - - - | Municipal. |
| O. | Old. | Office. |
| O. T. | - - - - | Ordinary Tides. |
| P. | Paling, Path, Pavement, Pond, Passage, Post, Pool. | Pillar, Plug, Post, Pump. |
| P. O. | - - - - - | Post Office. |
| Parly. | - - - - | Parliamentary. |
| Per. Cur. | - - - - - | Perpetual Curacy. |
| Pkt. | - - - - | Picket. |
| Presb. | - - - - - | Presbyterian. |
| Prim. Meth. | - - - - | Primitive Methodist. |
| P. H. | - - - - - | Public House. |
| R. | Railway, Rivers, Road, Rocks, Root. | Railway (Ry.). |
| R. C. | - - - - - | Roman Catholic. |
| S. | Side of, Stream, Scar, Sewer, Slope, Stone, Street. | Spring, Stone, Sluice (Sl.). |
| S. B. | - - - - | Signal Box. |
| S. C. | - - - - - | Stop Cock. |
| Sch. | - - - - | School. |
| S. D. | - - - - - | Sun Dial. |
| S. G. | - - - - | Sewer Grate. |
| S. H. | - - - - - | Summer House. |
| S. L. | - - - - | Signal Lamp. |
| S. P. | Sewer Pipe. | Signal Post, Sewer Pipe. |
| S. T. | - - - - | Spring Tides. |
| Stn. | - - - - | Station. |
| Sur. | - - - - - | Surface. |
| T. | Top. | Tap, Tank, Tides. |
| T. G. | - - - - | Toll Gate. |
| Tk. | Track of. | |
| T. P. | - - - - | Turnpike. |
| Tr. | - - - - - | Trough. |
| Und. | Undefined. | |
| Unitn. | - - - - | Unitarian. |
| U. P. | - - - - - | United Presbyterian. |
| V. | - - - - | Valve, Ventilator. |
| Vic. | - - - - - | Vicarage. |
| W. | Wall, Water, Wood. | Well, Water. |
| Wes. | - - - - | Wesleyan. |
| W. M. | - - - - - | Weighing Machine. |
| W. P. | - - - - | Water Plug. |

## AREAS.

Each enclosure has a reference number to the area which is given in this Book; in the case of towns and large villages encircled by a red band, one number and area only are given for the portion within the red band, unless they are contained in more than one parish, in which case a number is given for the portion included in each parish.

The areas are computed to the centre of fence, or other boundary of enclosure, except in the following cases:—

(1.) When the fence or other boundary is also the boundary of a Parish or other Civil Division, which does not follow the centre of the fence, the area is calculated to the Parish or other boundary, and not to the centre.

(2.) The fences, &c., bounding either side of a railway are included wholly within its area.

---

N.B.—To convert Decimal Fractions of an Acre into Roods and Perches, multiply the decimal first by 4 and then by 40, preserving the same number of decimals in the product.

Examples—

| | | | Acres. | | | | Acres. |
|---|---|---|---|---|---|---|---|
| | | | 633·357 | | | | 527·013 |
| | | | 4 | | | | 4 |
| | | | 1·428 | | | | ·052 |
| | | | 40 | | | | 40 |
| A. | R. | P. | 17·120 | A. | R. | P. | 2·080 |
| 633 | 1 | 17 | | 527 | 0 | 2 | |

## TABLE

FOR CONVERTING DECIMAL PARTS OF AN ACRE INTO ROODS AND PERCHES.

| Perches. | 0 Rood. | 1 Rood. | 2 Roods. | 3 Roods. | Perches. | 0 Rood. | 1 Rood. | 2 Roods. | 3 Roods. |
|---|---|---|---|---|---|---|---|---|---|
| 0 | ·000 | ·250 | ·500 | ·750 | 21 | ·131 | ·381 | ·631 | ·881 |
| 1 | ·006 | ·256 | ·506 | ·756 | 22 | ·137 | ·387 | ·637 | ·887 |
| 2 | ·012 | ·262 | ·512 | ·762 | 23 | ·144 | ·394 | ·644 | ·894 |
| 3 | ·019 | ·269 | ·519 | ·769 | 24 | ·150 | ·400 | ·650 | ·900 |
| 4 | ·025 | ·275 | ·525 | ·775 | 25 | ·156 | ·406 | ·656 | ·906 |
| 5 | ·031 | ·281 | ·531 | ·781 | 26 | ·162 | ·412 | ·662 | ·912 |
| 6 | ·037 | ·287 | ·537 | ·787 | 27 | ·169 | ·419 | ·669 | ·919 |
| 7 | ·044 | ·294 | ·544 | ·794 | 28 | ·175 | ·425 | ·675 | ·925 |
| 8 | ·050 | ·300 | ·550 | ·800 | 29 | ·181 | ·431 | ·681 | ·931 |
| 9 | ·056 | ·306 | ·556 | ·806 | 30 | ·187 | ·437 | ·687 | ·937 |
| 10 | ·062 | ·312 | ·562 | ·812 | 31 | ·194 | ·444 | ·694 | ·944 |
| 11 | ·069 | ·319 | ·569 | ·819 | 32 | ·200 | ·450 | ·700 | ·950 |
| 12 | ·075 | ·325 | ·575 | ·825 | 33 | ·206 | ·456 | ·706 | ·956 |
| 13 | ·081 | ·331 | ·581 | ·831 | 34 | ·212 | ·462 | ·712 | ·962 |
| 14 | ·087 | ·337 | ·587 | ·837 | 35 | ·219 | ·469 | ·719 | ·969 |
| 15 | ·094 | ·344 | ·594 | ·844 | 36 | ·225 | ·475 | ·725 | ·975 |
| 16 | ·100 | ·350 | ·600 | ·850 | 37 | ·231 | ·481 | ·731 | ·981 |
| 17 | ·106 | ·356 | ·606 | ·856 | 38 | ·237 | ·487 | ·737 | ·987 |
| 18 | ·112 | ·362 | ·612 | ·862 | 39 | ·244 | ·494 | ·744 | ·994 |
| 19 | ·119 | ·369 | ·619 | ·869 | 40 | ·250 | ·500 | ·750 | 1·000 |
| 20 | ·125 | ·375 | ·625 | ·875 | | | | | |

## ALTITUDES.

The Altitudes are given in feet above the Approximate Mean Water at Liverpool. Those indicated thus (↑*B.M.*57·4) refer to marks made on Buildings, Walls, &c.

# PARISH OF ST. CHAD,

## STAFFORDSHIRE—(EASTERN DIVISION).

## CITY AND COUNTY OF THE CITY OF LICHFIELD, AND HUNDRED OF OFFLOW.

### INDEX TO TOWNSHIPS.


| Township. | Area in Acres. | Page. |
|---|---|---|
| Curborough and Elmhurst - - - - - - | 1294·354 | 4 |
| St. Chad - - - - - - - - | 1102·321 | 1 |
| Total area of the Parish - - - | 2396·675 | |

IDRED

| | Area in Acres. |
|---|---|
| | ·171 |
| | 2·571 |
| | 5·973 |
| | ·944 |
| | 5·314 |
| | ·370 |
| | 3·227 |
| | ·048 |
| | 1·823 |
| | ·887 |
| | 3·187 |
| | ·049 |
| | 1·094 |
| | 4·255 |
| | ·209 |
| | ·390 |
| | 3·631 |
| | ·247 |
| | ·761 |
| | 2·463 |
| 6 | 2·176 |
| 7 | 2·576 |
| 8 | 3·107 |
| 9 | 2·262 |
| 0 | 4·483 |
| 1 | 2·196 |
| 2 | 2·502 |
| 3 | 3·562 |

A

A 2 1860.

# ORDN

# PARISHES

# THE CLOS

*The light lines represent*
*The Roman numerals*
*The Roman numerals wi*

## These M

| Price of $\frac{1}{2500}$ Plans col | |
|---|---|
| Sheet | |
| LI. 3 | |
| LI. 4 | |
| LI. 7 | |
| LI. 8 | |
| LI. 11 | |
| LI. 12 | |
| LI. 15 | |
| LI. 16 | |
| LII. 1 | |
| LII. 2 | |
| LII. 3 | |
| LII. 4 | |

# BOOK OF REFERENCE TO THE PLAN

OF THE

# PARISH OF ST. CHAD,

## STAFFORDSHIRE—(EASTERN DIVISION).

---

### CITY AND COUNTY OF THE CITY OF LICHFIELD, AND HUNDRED OF OFFLOW.

---

1885.

| No. of Sheet and Plan and No. on Plan. | Area in Acres. | No. of Sheet and Plan and No. on Plan. | Area in Acres. | No. of Sheet and Plan and No. on Plan. | Area in Acres. |
|---|---|---|---|---|---|
| **TOWNSHIP OF ST. CHAD.** | | | | | |
| Sheet LII. 10:— | | Sheet LII. 10:— | | Sheet LII. 10:— | |
| 1 | ·573 | (*cont*d.) 29 | 4·790 | (*cont*d.) 57 | ·171 |
| 2 | 3·693 | 30 | ·051 | 58 | 2·571 |
| 3 | 5·428 | 30a | ·030 | 59 | 5·973 |
| 4 | ·177 | 31 | ·231 | 60 | ·944 |
| 5 | 3·028 | 32 | 4·165 | 61 | 5·314 |
| 6 | 7·635 | 32a | ·078 | 62 | ·370 |
| 7 | ·180 | 33 | 1·023 | 63 | 3·227 |
| 8 | ·268 | 34 | 1·682 | 64 | ·048 |
| 9 | ·157 | 35 | 4·148 | 65 | 1·823 |
| 9a | ·038 | 36 | 3·969 | 66 | ·887 |
| 10 | 8·590 | 37 | 3·459 | 67 | 3·187 |
| 10a | ·610 | 38 | ·078 | 68 | ·049 |
| 11 | 4·190 | 39 | 1·548 | 69 | 1·094 |
| 12 | 4·958 | 40 | 2·909 | 70 | 4·255 |
| 13 | 3·531 | 41 | 3·101 | 71 | ·209 |
| 14 | 2·204 | 42 | 4·365 | 72 | ·390 |
| 15 | 5·133 | 43 | 3·997 | 73 | 3·631 |
| 16 | ·636 | 44 | 3·792 | 73a | ·247 |
| 17 | 4·809 | 45 | 3·273 | 74 | ·761 |
| 18 | 1·823 | 46 | 2·772 | 75 | 2·463 |
| 19 | ·269 | 47 | ·353 | 76 | 2·176 |
| 20 | 3·543 | 48 | 1·767 | 77 | 2·576 |
| 21 | 4·922 | 49 | 3·297 | 78 | 3·107 |
| 22 | 3·823 | 50 | 2·163 | 79 | 2·262 |
| 23 | 2·649 | 51 | 2·312 | 80 | 4·483 |
| 24 | 1·373 | 52 | 1·963 | | |
| 25 | ·864 | 53 | 2·277 | Sheet LII. 14:— | |
| 26 | 4·945 | 54 | 2·163 | 81 | 2·196 |
| 27 | 6·652 | 55 | ·513 | 82 | 2·502 |
| 28 | 2·692 | 56 | 1·466 | 83 | 3·562 |

| No. of Sheet and Plan and No. on Plan. | Area in Acres. |
|---|---|
| Sheet LII. 11 :— | |
| 84 | 4·056 |
| 85 | 8·868 |
| 86 | 5·300 |
| 87 | ·924 |
| 88 | 4·395 |
| 89 | 2·146 |
| 90 | 1·006 |
| 91 | 1·120 |
| 92 | ·696 |
| Sheet LII. 14 :— | |
| (*cont*d.) 93 | 7·497 |
| 94 | 4·278 |
| 95 | 2·616 |
| 96 | 4·760 |
| 97 | 1·213 |
| 98 | 10·817 |
| 99 | ·131 |
| 100 | ·119 |
| 101 | ·140 |
| 102 | 2·695 |
| 103 | 3·148 |
| 104 | 8·851 |
| 105 | 3·374 |
| 106 | 1·162 |
| 107 | 1·585 |
| 108 | 2·675 |
| 109 | 2·098 |
| 110 | 1·255 |
| 111 | 22·289 |
| 112 | ·088 |
| 113 | ·752 |
| 114 | 4·368 |
| 115 | ·357 |
| 116 | 4·510 |
| 117 | 3·269 |
| 118 | 1·838 |
| 119 | 4·730 |
| 120 | 6·599 |
| 121 | 3·981 |
| 122 | 2·770 |
| 123 | 2·355 |
| 124 | 4·105 |
| 125 | ·340 |
| 126 | 3·935 |
| 127 | ·058 |
| 128 | ·697 |
| 129 | 1·711 |
| 130 | 7·502 |
| 131 | ·050 |
| Sheet LII. 15 :— | |
| 132 | 4·300 |
| 133 | 5·874 |
| 134 | 3·923 |
| Sheet LII. 11 :— | |
| (*cont*d.) 135 | 10·158 |
| 136 | 13·075 |
| 137 | 2·965 |
| 138 | 4·658 |
| 139 | 10·140 |
| 140 | 5·049 |
| 141 | 6·732 |
| 142 | ·323 |
| 143 | 7·010 |
| 144 | 5·128 |
| 145 | 3·880 |
| 146 | 5·680 |
| 147 | ·470 |
| 148 | 8·311 |
| 149 | 3·737 |
| 150 | 7·671 |
| 151 | 1·485 |
| 152 | ·645 |
| 153 | 3·693 |
| 154 | 7·147 |
| 155 | 5·690 |
| 156 | 10·006 |
| 157 | 1·919 |
| 158 | 6·667 |
| 159 | 3·561 |
| 160 | 6·419 |
| 161 | 5·929 |
| 162 | 2·803 |
| 163 | 5·242 |
| 164 | 5·731 |
| 165 | 16·941 |
| 166 | 3·912 |
| 167 | 4·505 |
| 168 | 12·109 |
| 169 | 7·438 |
| 170 | 7·963 |
| 171 | ·933 |
| 172 | ·637 |
| 173 | ·802 |
| 174 | ·381 |
| 175 | 1·279 |
| 176 | 1·194 |
| 177 | ·423 |
| 178 | 2·818 |
| 179 | ·157 |
| 180 | 2·216 |
| Sheet LII. 11 :— | |
| (*cont*d.) 181 | 1·625 |
| 182 | 6·319 |
| 183 | ·515 |
| 184 | 1·098 |
| 185 | 6·337 |
| 186 | 1·755 |
| 187 | 1·474 |
| 188 | 4·335 |
| 189 | 5·175 |
| 190 | 4·656 |
| 191 | 3·872 |
| 192 | 2·965 |
| 193 | 5·730 |
| 194 | ·074 |
| 195 | 1·554 |
| 196 | 5·810 |
| 197 | 6·662 |
| 198 | 2·821 |
| 199 | 2·679 |
| 200 | 4·469 |
| 201 | 4·654 |
| 202 | ·428 |
| 203 | 5·754 |
| 204 | 4·674 |
| 205 | ·110 |
| 206 | ·575 |
| 207 | ·159 |
| 208 | 4·275 |
| 209 | ·668 |
| 210 | ·347 |
| 211 | 10·045 |
| 212 | 1·391 |
| 213 | ·473 |
| 214 | ·138 |
| 215 | 8·758 |
| 216 | 3·901 |
| 217 | ·258 |
| 218 | 1·291 |
| 219 | 3·247 |
| 220 | 1·148 |
| 221 | ·822 |
| 222 | ·310 |
| 223 | ·802 |
| 224 | 3·089 |
| 225 | 2·895 |
| 226 | 2·014 |
| 227 | ·202 |
| 228 | 1·738 |
| 229 | ·350 |
| 230 | 4·130 |
| 231 | 3·363 |

| No. of Sheet and Plan and No. on Plan. | Area in Acres. | No. of Sheet and Plan and No. on Plan. | Area in Acres. | No. of Sheet and Plan and No. on Plan. | Area in Acres. |
|---|---|---|---|---|---|
| Sheet LII. 11:— | | Sheet LII. 11:— | | Sheet LII. 15:— | |
| (*contd.*) 232 | ·634 | (*contd.*) 283 | 1·475 | (*contd.*) 332 | 2·443 |
| 233 | 1·192 | 284 | 1·978 | 333 | ·110 |
| 234 | 4·812 | 285 | 1·854 | 334 | 1·364 |
| 235 | 3·182 | 286 | 1·429 | 335 | 2·067 |
| 236 | 3·000 | 287 | ·400 | 336 | 2·732 |
| 237 | 2·456 | 288 | ·675 | 337 | ·667 |
| 238 | 3·946 | 289 | 3·093 | 338 | 7·237 |
| 239 | 2·441 | 290 | ·775 | 339 | ·406 |
| 240 | 3·856 | 291 | ·792 | 340 | ·489 |
| 241 | 6·448 | 292 | ·779 | 341 | 1·002 |
| 242 | 4·492 | 293 | ·670 | 342 | 3·021 |
| 243 | 11·524 | 294 | ·283 | 343 | 12·215 |
| 244 | 2·308 | 295 | 4·485 | 344 | 5·359 |
| 245 | 1·466 | 296 | 2·906 | 345 | ·746 |
| 246 | 2·676 | 297 | 1·427 | 346 | 2·497 |
| 247 | 3·102 | 298 | 1·080 | 347 | 1·908 |
| 248 | 2·891 | 299 | 1·240 | 348 | 2·471 |
| 249 | 2·949 | 300 | 1·881 | 349 | 1·231 |
| 250 | 1·904 | 301 | 1·462 | 350 | 2·204 |
| 251 | ·187 | 302 | 3·243 | 351 | 1·436 |
| 252 | 2·843 | | | 352 | 2·718 |
| 253 | 2·747 | Sheet LII. 15:— | | 353 | ·027 |
| 254 | 1·922 | (*contd.*) 303 | ·951 | 354 | ·519 |
| 255 | ·623 | 304 | ·425 | 355 | 3·751 |
| 256 | 2·327 | 305 | ·959 | 356 | 20·437 |
| 257 | 1·788 | 306 | 1·736 | 357 | 2·281 |
| 258 | 1·186 | 307 | ·140 | 358 | ·693 |
| 259 | 1·350 | 308 | 1·566 | 359 | 1·825 |
| 260 | 4·854 | 309 | ·995 | 360 | 1·217 |
| 261 | 2·658 | 310 | ·540 | 361 | 1·152 |
| 262 | ·816 | 311 | 3·337 | 362 | ·006 |
| 263 | ·238 | 312 | 2·489 | 363 | 2·184 |
| 264 | 1·210 | 313 | 2·495 | 364 | ·293 |
| 265 | ·456 | 314 | 13·941 | 365 | ·077 |
| 266 | 1·514 | 315 | ·576 | 366 | 1·747 |
| 267 | ·755 | 316 | 1·893 | 367 | ·028 |
| 268 | ·854 | 317 | 2·473 | 368 | 1·868 |
| 269 | 1·360 | 318 | ·727 | 369 | ·066 |
| 270 | 1·573 | 319 | 1·359 | 370 | 5·256 |
| 271 | 2·072 | 320 | ·098 | 371 | ·926 |
| 272 | ·128 | 321 | ·724 | 372 | ·874 |
| 273 | ·257 | 322 | ·031 | 373 | ·095 |
| 274 | 3·247 | 323 | ·398 | 374 | 2·269 |
| 275 | ·400 | 324 | ·355 | 375 | 1·464 |
| 276 | ·299 | 325 | 1·404 | 376 | ·727 |
| 277 | ·288 | 326 | 3·304 | 377 | 1·156 |
| 278 | 1·529 | 327 | ·966 | 378 | 3·724 |
| 279 | ·041 | 328 | 1·990 | 379 | 3·288 |
| 280 | ·023 | 329 | 4·954 | 380 | ·255 |
| 281 | ·361 | 330 | ·179 | 381 | ·268 |
| 282 | ·056 | 331 | ·329 | 382 | ·904 |

| No. of Sheet and Plan and No. on Plan. | Area in Acres. | No. of Sheet and Plan and No. on Plan. | Area in Acres. | No. of Sheet and Plan and No. on Plan. | Area in Acres. |
|---|---|---|---|---|---|
| Sheet LII. 15:— | | Sheet LII. 15:— | | Sheet LII. 15:— | |
| (*cont*d.) 383 | 1·486 | (*cont*d.) 391 | 6·458 | (*cont*d.) 399 | ·065 |
| 384 | 1·685 | 392 | ·181 | 400 | ·262 |
| 385 | 16·405 | 393 | 1·401 | 401 | ·017 |
| 386 | 3·027 | 394 | ·873 | | |
| 387 | ·498 | 395 | ·942 | | 1102·321 |
| 388 | 1·108 | 396 | ·713 | | |
| 389 | 1·701 | 397 | ·150 | | |
| 390 | ·812 | 398 | ·337 | | |

## RECAPITULATION.

| Description. | Acres. |
|---|---|
| Land | 1053·984 |
| Roads | 29·336 |
| Railways | 3·737 |
| Water | 15·264 |
| Total | 1102·321 |

## PARLIAMENTARY AND MUNICIPAL BOROUGH OF LICHFIELD (PART OF).

| Acres. | Ward. |
|---|---|
| 1095·125 | North Ward (part of). |
| 7·196 | South Ward (part of). |
| 1102·321 | Area of the part of the Parish of St. Chad within the Parliamentary and Municipal Borough. |

## TOWNSHIP OF CURBOROUGH AND ELMHURST.

| | | | | | |
|---|---|---|---|---|---|
| Sheet LII. 2:— | | Sheet LII. 2:— | | Sheet LII. 6:— | |
| 1 | 1·289 | (*cont*d.) 11 | 1·228 | (*cont*d.) 19 | 6·293 |
| 2 | ·470 | 12 | ·817 | 20 | 13·095 |
| 3 | ·455 | 13 | 11·107 | 21 | ·118 |
| 4 | ·408 | 14 | ·146 | 22 | ·197 |
| 5 | ·934 | 15 | 3·350 | 23 | ·057 |
| 6 | ·277 | 16 | 6·307 | 24 | 2·309 |
| 7 | 9·053 | | | 25 | 5·256 |
| 8 | 2·782 | Sheet LII. 6:— | | 26 | ·112 |
| 9 | ·188 | 17 | ·420 | 27 | 1·583 |
| 10 | ·952 | 18 | 4·768 | 28 | 1·144 |

| No. of Sheet and Plan and No. on Plan. | Area in Acres. |
|---|---|
| Sheet LII. 6:— (*cont^d.*) | |
| 29 | 4·993 |
| 30 | 1·291 |
| 31 | 1·097 |
| 32 | ·257 |
| 33 | 2·967 |
| 34 | 1·074 |
| 35 | 3·115 |
| 36 | ·152 |
| 37 | 8·532 |
| 38 | ·148 |
| 39 | 3·877 |
| 40 | ·184 |
| 41 | ·112 |
| 42 | ·487 |
| 43 | ·556 |
| 44 | 53·004 |
| 45 | 1·890 |
| 46 | 1·209 |
| 47 | 3·413 |
| 48 | ·137 |
| 49 | 4·150 |
| 50 | 4·297 |
| 51 | 4·984 |
| 52 | 2·157 |
| 52a | 1·346 |
| 53 | 1·222 |
| 54 | 5·476 |
| 55 | 3·996 |
| 56 | 5·261 |
| 57 | 5·055 |
| 58 | 4·841 |
| 59 | ·322 |
| 60 | 14·381 |
| 61 | 4·831 |
| 62 | 16·860 |
| 63 | 8·944 |
| 64 | 6·064 |
| 65 | ·166 |
| 66 | ·196 |
| 67 | 4·789 |
| 68 | 5·782 |
| 69 | 8·749 |
| 70 | ·127 |
| 71 | 9·771 |
| 72 | 17·960 |
| 73 | 1·234 |
| 74 | 11·197 |
| 75 | 2·934 |
| 76 | 4·281 |
| 77 | 11·665 |
| 78 | 9·251 |
| Sheet LII. 6:— (*cont^d.*) | |
| 79 | 14·976 |
| 80 | ·111 |
| 81 | ·570 |
| 82 | ·680 |
| 83 | 5·376 |
| 84 | ·719 |
| 85 | ·496 |
| 86 | 3·087 |
| 87 | 10·060 |
| 88 | ·207 |
| 89 | 13·888 |
| 90 | 1·963 |
| 91 | ·646 |
| 92 | 7·771 |
| 93 | 4·338 |
| 94 | ·148 |
| 95 | 4·982 |
| 96 | 4·111 |
| 97 | 5·990 |
| 98 | 1·591 |
| 99 | 3·935 |
| 100 | 6·765 |
| 101 | ·299 |
| 102 | 6·403 |
| 103 | 5·047 |
| 104 | 4·072 |
| 105 | 5·415 |
| 106 | 4·489 |
| 107 | 7·678 |
| 108 | 10·773 |
| 109 | 10·142 |
| 110 | 7·657 |
| 111 | 10·094 |
| 112 | 10·259 |
| 113 | 16·577 |
| Sheet LII. 10:— | |
| 114 | 3·683 |
| 115 | 6·187 |
| 116 | ·868 |
| Sheet LII. 7:— | |
| 117 | 13·019 |
| 118 | 2·651 |
| 119 | ·197 |
| 120 | ·543 |
| 121 | ·160 |
| 122 | 1·116 |
| 123 | ·961 |
| Sheet LII. 7:— (*cont^d.*) | |
| 124 | 3·086 |
| 125 | 5·989 |
| 126 | 2·388 |
| 127 | 3·747 |
| 128 | 2·819 |
| 129 | 10·344 |
| 130 | ·478 |
| 131 | 4·605 |
| 132 | ·130 |
| 133 | 2·959 |
| 134 | ·814 |
| 135 | 1·329 |
| 136 | ·296 |
| 137 | 9·522 |
| 138 | 6·550 |
| 139 | 4·946 |
| 140 | 3·019 |
| 141 | ·204 |
| 142 | ·287 |
| 143 | 7·890 |
| 144 | 1·051 |
| 145 | 1·455 |
| 146 | 28·922 |
| 147 | ·301 |
| 148 | ·351 |
| 149 | 6·538 |
| 150 | 5 835 |
| 151 | 7·169 |
| 152 | 5·484 |
| 153 | 11·580 |
| 154 | 3·987 |
| 155 | 11·114 |
| 156 | ·269 |
| 157 | 51·165 |
| 158 | ·369 |
| 159 | ·128 |
| 160 | 4·746 |
| 161 | ·281 |
| 162 | ·104 |
| 163 | ·468 |
| 164 | ·162 |
| 165 | 2·425 |
| 166 | 2·650 |
| 167 | ·793 |
| 168 | ·144 |
| 169 | ·657 |
| 170 | ·685 |
| 171 | ·137 |
| 172 | ·773 |
| 173 | 27·249 |
| 174 | 6·011 |

| No. of Sheet and Plan and No. on Plan. | Area in Acres. |
|---|---|
| Sheet LII. 7:— (*contd.*) | |
| 175 | 7·385 |
| 176 | ·169 |
| 177 | 3·381 |
| 178 | 10·150 |
| 179 | 5·267 |
| 180 | 3·421 |
| 181 | 2·117 |
| 182 | ·175 |
| 183 | 3·904 |
| 184 | ·108 |
| 185 | 6·826 |
| 186 | 4·483 |
| 187 | 5·145 |
| 188 | ·478 |
| 189 | 10·127 |
| 190 | 7·083 |
| 191 | 5·764 |
| 192 | 5·951 |
| 193 | 1·053 |
| 194 | ·287 |
| 195 | 1·990 |
| 196 | ·316 |
| 197 | 7·733 |
| 198 | 1·558 |
| 199 | 2·830 |
| 200 | ·862 |
| 201 | ·411 |
| 202 | ·498 |
| 203 | ·210 |
| 204 | 1·064 |
| 205 | ·246 |
| 206 | ·678 |
| 207 | ·849 |
| 208 | 3·710 |
| 209 | 5·699 |
| 210 | 6·789 |
| 211 | 2·974 |
| 212 | ·846 |
| 213 | ·857 |
| 214 | 4·344 |
| 215 | 9·902 |
| 216 | 2·149 |
| 217 | 11·874 |
| 218 | ·709 |
| 219 | ·152 |
| Sheet LII. 7:— (*contd.*) | |
| 220 | ·302 |
| 221 | 3·526 |
| 222 | ·716 |
| 223 | ·808 |
| 224 | 1·528 |
| 225 | ·911 |
| 226 | 10·370 |
| 227 | ·760 |
| 228 | 6·568 |
| 229 | 4·847 |
| 230 | ·308 |
| 231 | 10·690 |
| 232 | ·452 |
| 233 | ·768 |
| 234 | ·429 |
| 235 | ·245 |
| 236 | 1·469 |
| 237 | ·527 |
| 238 | ·910 |
| 239 | ·757 |
| 240 | 5·239 |
| 241 | ·118 |
| 242 | 4·192 |
| 243 | ·107 |
| 244 | 3·412 |
| 245 | 1·608 |
| 246 | 5·835 |
| 247 | ·214 |
| 248 | ·232 |
| 249 | 7·456 |
| 250 | ·178 |
| 251 | ·198 |
| 252 | ·556 |
| 253 | 1·018 |
| 254 | 1·013 |
| 255 | 2·326 |
| 256 | 12·266 |
| 257 | 4·056 |
| 258 | 8·941 |
| 259 | 3·078 |
| 260 | 17·639 |
| 261 | 9·691 |
| 262 | 11·690 |
| 263 | 9·469 |
| 264 | 4·841 |
| Sheet LII. 11:— | |
| 265 | 11·113 |
| 266 | 10·765 |
| 267 | 6·321 |
| Sheet LII. 10:— (*contd.*) | |
| 268 | 1·020 |
| 269 | ·640 |
| 270 | 1·453 |
| 271 | 6·252 |
| 272 | 5·388 |
| 273 | ·669 |
| 274 | ·180 |
| 275 | ·151 |
| 276 | 12·733 |
| 277 | 8·550 |
| 278 | ·330 |
| 279 | 12·138 |
| 280 | 1·783 |
| 281 | ·584 |
| 282 | 12·719 |
| 283 | ·855 |
| 284 | ·991 |
| 285 | 3·080 |
| 286 | 13·365 |
| Sheet LII. 11:— (*contd.*) | |
| 287 | 6·987 |
| 288 | 1·785 |
| 289 | 9·619 |
| 290 | ·149 |
| 291 | ·997 |
| 292 | 8·138 |
| 293 | 7·823 |
| 294 | ·339 |
| 295 | 1·447 |
| 296 | ·427 |
| 297 | ·178 |
| 298 | 2·089 |
| 299 | 6·846 |
| 300 | ·508 |
| 301 | ·150 |
| | 1294·354 |

## RECAPITULATION.

| Description. | Acres. |
|---|---|
| Land | 1256·083 |
| Roads | 24·675 |
| Railways | 7·535 |
| Water | 6·061 |
| Total | 1294·354 |

## RECAPITULATION FOR THE PARISH.

| Description. | Acres. |
|---|---|
| Land | 2310·067 |
| Roads | 54·011 |
| Railways | 11·272 |
| Water | 21·325 |
| Salt-marsh | — |
| Foreshore | — |
| Total | 2396·675 |
| Tidal water adjoining | — |

*** The Township of St. Chad is in the City and County of the City of Lichfield; and the Township of Curborough and Elmhurst is in the Hundred of Offlow.

# BOOK OF REFERENCE TO THE PLAN

OF THE

# PARISH OF ST. MARY,

## STAFFORDSHIRE—(EASTERN DIVISION).

### CITY AND COUNTY OF THE CITY OF LICHFIELD.

1885.

| No. of Sheet and Plan and No. on Plan. | Area in Acres. | No. of Sheet and Plan and No. on Plan. | Area in Acres. | No. of Sheet and Plan and No. on Plan. | Area in Acres. |
|---|---|---|---|---|---|
| | | Sheet LII. 15:— | | | |
| | | 1 | 20·376 | | |
| | | 2 | 2·224 | | |
| | | 3 | 35·567 | | |
| | | 4 | ·010 | | |
| | | | 58·177 | | |

### RECAPITULATION.

| Description. | Acres. |
|---|---|
| Land - - - - | 55·953 |
| Water - - - - | 2·224 |
| Total - - - | 58·177 |

### PARLIAMENTARY AND MUNICIPAL BOROUGH OF LICHFIELD (PART OF).

| Acres. | Ward. |
|---|---|
| 30·977 | North Ward (part of). |
| 27·200 | South Ward (part of). |
| 58·177 | Area of the Parish of St. Mary within the Parliamentary and Municipal Borough. |

# BOOK OF REFERENCE TO THE PLAN

OF THE

# PARISH OF THE CLOSE,

## STAFFORDSHIRE—(EASTERN DIVISION).

---

CITY AND COUNTY OF THE CITY OF LICHFIELD.

---

1885.

| No. of Sheet and Plan and No. on Plan. | Area in Acres. | No. of Sheet and Plan and No. on Plan. | Area in Acres. | No. of Sheet and Plan and No. on Plan. | Area in Acres. |
|---|---|---|---|---|---|
| | | Sheet LII. 15 :— | | | |
| | | | 15·997 | | |
| | | | 15·997 | | |

RECAPITULATION.

| Description. | Acres. |
|---|---|
| Land - - - - | 15·997 |
| Total - - - | 15·997 |

NOTE.—The Parish of The Close forms part of the Parliamentary and Municipal Borough of Lichfield, North Ward (part of).

---

# BOOK OF REFERENCE TO THE PLAN

OF THE

# PARISH OF THE FRIARY,

## STAFFORDSHIRE—(Eastern Division).

---

### CITY AND COUNTY OF THE CITY OF LICHFIELD.

---

1885.

| No. of Sheet and Plan and No. on Plan. | Area in Acres. | No. of Sheet and Plan and No. on Plan. | Area in Acres. | No. of Sheet and Plan and No. on Plan. | Area in Acres. |
|---|---|---|---|---|---|
| | | Sheet LII. 15:— | | | |
| | | 1 | ·105 | | |
| | | 2 | 2·975 | | |
| | | 3 | ·656 | | |
| | | 4 | ·165 | | |
| | | 5 | 3·054 | | |
| | | 6 | ·474 | | |
| | | 7 | 3·481 | | |
| | | | 10·910 | | |

### RECAPITULATION.

| Description. | Acres. |
|---|---|
| Land - - - - | 10·745 |
| Roads - - - - - | ·165 |
| Total - - - | 10·910 |

Note.—The Parish of The Friary forms part of the Parliamentary and Municipal Borough of Lichfield, South Ward (part of).

## PARLIAMENTARY BOROUGH OF LICHFIELD.

| Acres. | Parish. |
|---|---|
| 1102·321 | St. Chad (part of). |
| 58·177 | St. Mary. |
| 2287·996 | St. Michael (part of). |
| 15·997 | The Close. |
| 10·910 | The Friary. |
| 3475·401 | Total area of the Parliamentary Borough. |

## MUNICIPAL BOROUGH OF LICHFIELD.

| Acres. | Ward. |
|---|---|
| 1577·981 | North Ward. |
| 1897·420 | South Ward. |
| 3475·401 | Total area of the Municipal Borough. |

NOTE.—The boundaries of the Parliamentary and Municipal Borough are identical.

# BOOK OF REFERENCE TO THE PLAN

OF THE

# PARISH OF FAREWELL AND CHORLEY (DETACHED),

## STAFFORDSHIRE—(EASTERN DIVISION).

---

### HUNDRED OF OFFLOW.

---

1885.

| No. of Sheet and Plan and No. on Plan. | Area in Acres. | No. of Sheet and Plan and No. on Plan. | Area in Acres. | No. of Sheet and Plan and No. on Plan. | Area in Acres. |
|---|---|---|---|---|---|
| Sheet LII. 7 :— | | Sheet LII. 7 :— | | Sheet LII. 8 :— | |
| 1 | ·128 | (*cont*d.) 16 | ·425 | (*cont*d.) 29 | ·398 |
| 2 | 3·462 | 17 | ·099 | 30 | 14·359 |
| 3 | 16·247 | 18 | 1·224 | | |
| 4 | ·104 | | | Sheet LII. 12 :— | |
| 5 | 10·272 | Sheet LII. 8 :— | | 31 | 13·667 |
| 6 | 16·310 | 19 | 14·188 | 32 | 17·684 |
| 7 | 14·898 | 20 | 8·591 | 33 | ·209 |
| 8 | 8·912 | 21 | 2·663 | 34 | ·110 |
| 9 | 1·516 | 22 | ·596 | 35 | 27·279 |
| 10 | 9·908 | 23 | ·600 | 36 | 14·538 |
| 11 | ·266 | 24 | ·148 | | |
| 12 | 4·882 | 25 | 10·261 | | 227·893 |
| 13 | ·813 | 26 | ·126 | | |
| 14 | 1·200 | 27 | 11·233 | | |
| 15 | ·181 | 28 | ·401 | | |

### RECAPITULATION.

| Description. | Acres. |
|---|---|
| Land - - - - - | 225·775 |
| Roads - - - - | 1·331 |
| Water - - - - - | ·787 |
| Total - - - | 227·893 |

LONDON: Printed by EYRE and SPOTTISWOODE,
Printers to the Queen's most Excellent Majesty.
For Her Majesty's Stationery Office.
[ . 50.—4/85.]

# DEPÔTS FOR THE SALE OF ORDNANCE MAPS, &c.

## ENGLAND AND WALES.

Mr. E. Stanford, 55, Charing Cross—London.

## SCOTLAND.

Ordnance Survey Office, Post-office Buildings—Edinburgh.

## IRELAND.

Ordnance Survey Office, Phœnix Park—Dublin.

Lichfield

# ORDNANCE SURVEY OF ENGLAND.

## BOOK OF REFERENCE TO THE PLAN

OF THE

# PARISHES OF ST. CHAD, ST. MARY, THE CLOSE, THE FRIARY,

AND

# FAREWELL AND CHORLEY (DETACHED),

CITY AND COUNTY OF THE CITY OF LICHFIELD, AND HUNDRED OF OFFLOW,

STAFFORDSHIRE—(EASTERN DIVISION),

CONTAINING 2709·652 ACRES.

COLONEL R. H. STOTHERD, R.E.,

DIRECTOR-GENERAL OF THE ORDNANCE SURVEYS.

LONDON:

PRINTED BY EYRE AND SPOTTISWOODE,

PRINTERS TO THE QUEEN'S MOST EXCELLENT MAJESTY.

FOR HER MAJESTY'S STATIONERY OFFICE.

1885.

*Price Two Shillings.*

# PARISHES OF ST. CHAD, ST. MARY, THE CLOSE, THE FRIARY,

AND

# FAREWELL AND CHORLEY (DETACHED),

## STAFFORDSHIRE—(EASTERN DIVISION).

CITY AND COUNTY OF THE CITY OF LICHFIELD, AND HUNDRED OF OFFLOW.

*Price Two Shillings.*

# EXPLANATORY REMARKS.

The following are the Scales, &c., Characters of Writing and Boundary, Symbols, Abbreviations, &c., used on the Ordnance Plans of $\frac{1}{500}$, $\frac{1}{2500}$, and 6 Inches to 1 Mile, past and present:—

## SCALES, &c.

| Examples shewing how each kind of Plan is numbered. | | | Description of Plan. | Area of each Sheet. | | Dimensions represented. | | Scale. | Remarks. |
|---|---|---|---|---|---|---|---|---|---|
| County. | Parish. | Town. | | Acres. | Sq. Miles. | Length. | Breadth. | | |
| | | | County Plans | | | | | | |
| IX. | | | Full Sheet | 15360 | 24 | 6 miles | 4 miles | 6 inches to 1 mile. | * |
| IX. N.E. * | | | Quarter Sheet | 3840 | 6 | 3 miles | 2 miles | Do. do. | N.W., N.E., S.W., S.E. according to the position of Quarter Sheet. |
| IX. | 15 | | Parish Plans | 960 | 1½ | 1½ miles | 1 mile | $\frac{1}{1250}$ of actual length on the ground, or 25·344 inches to 1 mile, or 3·157 chains to 1 inch. | The square of 1·0018 inch = an acre, or approximately 1 square inch on the plan represents 1 acre. |
| *i.e.* — By a double reference number. | | | | | | | | | |
| IX. | 15 | 23 | Town Plans | 38·4 | ·06 | 24 chains | 16 chains | $\frac{1}{500}$ of actual length on the ground, or 10·56 feet to 1 mile, or 41·66 feet to 1 inch. | Some towns have been done on 10 feet, and some 5 feet, to 1 mile. |
| *i.e.* — By a treble reference number. | | | | | | | | | |

## CHARACTERS OF TYPE USED.

| Description. | Boundary. | Character of Names. | Description. | Boundary. | Character of Names. |
|---|---|---|---|---|---|
| County..... | ▬ ▬ | C | Borough (Municipal) | – – – – | B |
| Ridings or Division of Counties ..... | — — | R | Cities Returning Members ..... | | C |
| Hundreds or Wards and Wapentakes.. | ▬ ▬ | H | Cities Not Returning Members ..... | | C |
| Liberties ..... | — — | L | | | |
| Parishes, Ancient or Mother..... | – – – | P | Market Towns .... | | T |
| Civil Parishes or Townships..... | • • • • | T | Other Towns..... | | T |
| Division of Townships | – · · – | T | Extra Parochial ... | | E |
| Borough (Parliamentary)..... | – – – | B | Municipal Wards .. | – – – · · | W |

Antiquities ..... { ROMAN / Druidical or Saxon / Norman or Subsequent

## SYMBOLS

Antiquities, Site of.....

Area Brace, indicating that the areas of spaces so connected are included in the same reference number.....

Arrow showing direction of flow of water.....

Bench Mark.....

Change of Boundary, indicating the point at which the character of a Boundary changes.....

Levelling Picket.....

Trigonometrical Station.....

## ABBREVIATIONS.

Abbreviations in use on the Ordnance Plans to show the nature of the Boundaries, also for various objects, and Descriptive Names.

These Abbreviations are used either singly or in combination, thus—

C. S. L. W. - - - - - - Centre of Stream at Low Water.

| Abbreviations. | Descriptions of Boundaries. | Object and Descriptive Names. |
|---|---|---|
| B. | Bank, Baulk, Bottom, Boundary (By.). | Bridge, Box. |
| Bapt. | - - - - | Baptist. |
| B. H. | - - - - - | Beer House. |
| B. M. | Boundary Mound (Md.), Mark. | Bench Mark. |
| B. R. | - - - - | Bridle Road. |
| C. | Cam, Canal, Carriage, Centre of, Channel, Conduit, Cop, Course of, Covered, Creek, Cross, Culvert, Cut. | Crane, Check, Capstan (Cn.). |
| Calv. | - - - - - | Calvinist. |
| Cen. | - - - - | Centre. |
| Ch. | - - - - - | Church. |
| Chap. | - - - - | Chapel. |
| Chy. | - - - - - | Chimney. |
| Cis. | - - - - | Cistern. |
| Congl. | - - - - - | Congregational. |
| C. T. | - - - - | Cart Track. |
| D. | Ditch, Drain, Dock, Double, Down | |
| D. B. | - - - - | Dust Bin. |
| D. F. | Double Fence. | Drinking Fountain. |
| D. G. | - - - - - | Drying Green. |
| Def. | Defaced. | |
| Det. | - - - - | Detached. |
| D. W. | - - - - - | Draw Well. |
| E. | Edge. | |
| Ex. Par. | - - - - | Extra Parochial. |
| F. | Face of, Fence, Fleet, Furrow. | Foot, Fire, Farm (Fm.), Fountain (Fn.). |
| F. B. or F. Br. | - - - - - | Foot Bridge. |
| F. C. | - - - - | Free Church. |
| F. P. | - - - - - | Foot Path, Fire Plug. |
| F. S. | - - - - | Flagstaff. |
| Ft. | Feet from. | |
| G. | Gate, Grass. | Grate. |
| G. P. | - - - - - | Gas Plug, Guide Post. |
| H. | Harbour, Hedge, House. | High, Hole, House (Ho.), Hydrant, Hydraulic. |
| H. R. | Hedge Row. | |
| H. W. | Hollow Way. | |

| Abbreviations. | Descriptions of Boundaries. | Object and Descriptive Names. |
|---|---|---|
| H. W. M. | - - - - | High Water Mark. |
| I. | Island. | |
| In. | Inches from. | |
| Indt. | - - - - - | Independent. |
| K. | Kerbstone. | |
| L. | Lade, Lake, Lane, Leat, Loch, Lock. | Lamp, Letter. |
| L. B. | - - - - | Letter Box. |
| L. K. | - - - - - | Lime Kiln. |
| L. W. | - - - - | Low Water. |
| L. W. M. | - - - - - | Low Water Mark. |
| M. | Marsh, Mark, Moat, Mound. | Mile, Mooring. |
| Meth. | - - - - | Methodist. |
| M. H. | - - - - - | Man Hole. |
| M. P. | - - - - | Mile Post, Mooring Post. |
| M. R. | - - - - - | Mooring Ring. |
| M. S. | - - - - | Mile Stone. |
| Munl. | - - - - - | Municipal. |
| O. | Old. | Office. |
| O. T. | - - - - | Ordinary Tides. |
| P. | Paling, Path, Pavement, Pond, Passage, Post, Pool. | Pillar, Plug, Post, Pump. |
| P. O. | - - - - - | Post Office. |
| Parly. | - - - - - | Parliamentary. |
| Per. Cur. | - - - - - | Perpetual Curacy. |
| Pkt. | - - - - - | Picket. |
| Presb. | - - - - - | Presbyterian. |
| Prim. Meth. | - - - - | Primitive Methodist. |
| P. H. | - - - - - | Public House. |
| R. | Railway, Rivers, Road, Rocks, Root. | Railway (Ry.). |
| R. C. | - - - - - | Roman Catholic. |
| S. | Side of, Stream, Scar, Sewer, Slope, Stone, Street. | Spring, Stone, Sluice (Sl.). |
| S. B. | - - - - | Signal Box. |
| S. C. | - - - - - | Stop Cock. |
| Sch. | - - - - - | School. |
| S. D. | - - - - - | Sun Dial. |
| S. G. | - - - - | Sewer Grate. |
| S. H. | - - - - - | Summer House. |
| S. L. | - - - - | Signal Lamp. |
| S. P. | Sewer Pipe. | Signal Post, Sewer Pipe. |
| S. T. | - - - - - | Spring Tides. |
| Stn. | - - - - | Station. |
| Sur. | - - - - - | Surface. |
| T. | Top. | Tap, Tank, Tides. |
| T. G. | - - - - | Toll Gate. |
| Tk. | Track of. | |
| T. P. | - - - - | Turnpike. |
| Tr. | - - - - - | Trough. |
| Und. | Undefined. | |
| Unitn. | - - - - | Unitarian. |
| U. P. | - - - - - | United Presbyterian. |
| V. | - - - - - | Valve, Ventilator. |
| Vic. | - - - - - | Vicarage. |
| W. | Wall, Water, Wood. | Well, Water. |
| Wes. | - - - - | Wesleyan. |
| W. M. | - - - - - | Weighing Machine. |
| W. P. | - - - - | Water Plug. |

## AREAS.

Each enclosure has a reference number to the area which is given in this Book; in the case of towns and large villages encircled by a red band, one number and area only are given for the portion within the red band, unless they are contained in more than one parish, in which case a number is given for the portion included in each parish.

The areas are computed to the centre of fence, or other boundary of enclosure, except in the following cases:—

(1.) When the fence or other boundary is also the boundary of a Parish or other Civil Division, which does not follow the centre of the fence, the area is calculated to the Parish or other boundary, and not to the centre.

(2.) The fences, &c., bounding either side of a railway are included wholly within its area.

---

N.B.—To convert Decimal Fractions of an Acre into Roods and Perches, multiply the decimal first by 4 and then by 40, preserving the same number of decimals in the product.

Examples—

| A. | R. | P. | Acres. | A. | R. | P. | Acres. |
|---|---|---|---|---|---|---|---|
| | | | 633·357 | | | | 527·013 |
| | | | 4 | | | | 4 |
| | | | 1·428 | | | | ·052 |
| | | | 40 | | | | 40 |
| 633 | 1 | 17 | 17·120 | 527 | 0 | 2 | 2·080 |

## TABLE

FOR CONVERTING DECIMAL PARTS OF AN ACRE INTO ROODS AND PERCHES.

| Perches. | 0 Rood. | 1 Rood. | 2 Roods. | 3 Roods. | Perches. | 0 Rood. | 1 Rood. | 2 Roods. | 3 Roods. |
|---|---|---|---|---|---|---|---|---|---|
| 0 | ·000 | ·250 | ·500 | ·750 | 21 | ·131 | ·381 | ·631 | ·881 |
| 1 | ·006 | ·256 | ·506 | ·756 | 22 | ·137 | ·387 | ·637 | ·887 |
| 2 | ·012 | ·262 | ·512 | ·762 | 23 | ·144 | ·394 | ·644 | ·894 |
| 3 | ·019 | ·269 | ·519 | ·769 | 24 | ·150 | ·400 | ·650 | ·900 |
| 4 | ·025 | ·275 | ·525 | ·775 | 25 | ·156 | ·406 | ·656 | ·906 |
| 5 | ·031 | ·281 | ·531 | ·781 | 26 | ·162 | ·412 | ·662 | ·912 |
| 6 | ·037 | ·287 | ·537 | ·787 | 27 | ·169 | ·419 | ·669 | ·919 |
| 7 | ·044 | ·294 | ·544 | ·794 | 28 | ·175 | ·425 | ·675 | ·925 |
| 8 | ·050 | ·300 | ·550 | ·800 | 29 | ·181 | ·431 | ·681 | ·931 |
| 9 | ·056 | ·306 | ·556 | ·806 | 30 | ·187 | ·437 | ·687 | ·937 |
| 10 | ·062 | ·312 | ·562 | ·812 | 31 | ·194 | ·444 | ·694 | ·944 |
| 11 | ·069 | ·319 | ·569 | ·819 | 32 | ·200 | ·450 | ·700 | ·950 |
| 12 | ·075 | ·325 | ·575 | ·825 | 33 | ·206 | ·456 | ·706 | ·956 |
| 13 | ·081 | ·331 | ·581 | ·831 | 34 | ·212 | ·462 | ·712 | ·962 |
| 14 | ·087 | ·337 | ·587 | ·837 | 35 | ·219 | ·469 | ·719 | ·969 |
| 15 | ·094 | ·344 | ·594 | ·844 | 36 | ·225 | ·475 | ·725 | ·975 |
| 16 | ·100 | ·350 | ·600 | ·850 | 37 | ·231 | ·481 | ·731 | ·981 |
| 17 | ·106 | ·356 | ·606 | ·856 | 38 | ·237 | ·487 | ·737 | ·987 |
| 18 | ·112 | ·362 | ·612 | ·862 | 39 | ·244 | ·494 | ·744 | ·994 |
| 19 | ·119 | ·369 | ·619 | ·869 | 40 | ·250 | ·500 | ·750 | 1·000 |
| 20 | ·125 | ·375 | ·625 | ·875 | | | | | |

## ALTITUDES.

The Altitudes are given in feet above the Approximate Mean Water at Liverpool. Those indicated thus (↑*B.M.*57·4) refer to marks made on Buildings, Walls, &c.

# PARISH OF ST. MICHAEL,

## STAFFORDSHIRE—(Eastern Division).

## CITY AND COUNTY OF THE CITY OF LICHFIELD, AND HUNDRED OF OFFLOW.

### INDEX TO TOWNSHIPS.


| Township of | Area in Acres. | Pages. |
|---|---|---|
| Burntwood Edial and Woodhouses | 4425·202 | 11 |
| Fisherwick (Parish of St. Michael, Detached) | 1313·197 | 29 |
| Hammerwich | 1778·686 | 23 |
| Pipehill | 575·850 | 8 |
| St. Michael | 2136·388 | 1 |
| Streethay | 866·616 | 27 |
| Wall | 645·281 | 21 |
| Total area of the Parish | 11741·220 | |

E L

DR

# ORDNA

## PARISHES o

## THE CLOSE

*The heavy lines represent the Sheet*

*The light lines represent the Sheet*

*The Roman numerals* LII

*The Roman numerals with plain*

These Maps ar

| Price of $\frac{1}{2500}$ Plans coloured. | |
|---|---|
| **Sheet** | **Price** |
| LI. 3 | 3s. 0d. |
| LI. 4 | 3s. 6d. |
| LI. 7 | 4s. 0d. |
| LI. 8 | 3s. 6d. |
| LI. 11 | 4s. 0d. |
| LI. 12 | 4s. 0d. |
| LI. 15 | 4s. 0d. |
| LI. 16 | 4s. 0d. |
| LII. 1 | 4s. 0d. |
| LII. 2 | 4s. 0d. |
| LII. 3 | 3s. 6d. |
| LII. 4 | 4s. 0d. |

# BOOK OF REFERENCE TO THE PLAN

OF THE

# PARISH OF ST. MICHAEL,

## STAFFORDSHIRE—(EASTERN DIVISION).

---

### CITY AND COUNTY OF THE CITY OF LICHFIELD, AND HUNDRED OF OFFLOW.

---

1885.

### TOWNSHIP OF ST. MICHAEL.

CITY AND COUNTY OF THE CITY OF LICHFIELD.

| No. of Sheet and Plan and No. on Plan. | Area in Acres. | No. of Sheet and Plan and No. on Plan. | Area in Acres. | No. of Sheet and Plan and No. on Plan. | Area in Acres. |
|---|---|---|---|---|---|
| Sheet LII. 14:— | | Sheet LII. 14:— (*contd.*) | | Sheet LII. 14:— (*contd.*) | |
| 1 | ·301 | 32 | ·484 | 63 | ·648 |
| 2 | ·288 | 33 | ·805 | 64 | ·444 |
| 3 | 1·007 | 34 | ·473 | 65 | ·879 |
| 4 | 2·842 | 35 | ·365 | 66 | ·662 |
| 5 | ·593 | 36 | ·952 | 67 | 1·860 |
| 6 | 3·876 | 37 | ·915 | 68 | ·401 |
| 7 | 3·053 | 38 | 1·611 | 69 | ·541 |
| 8 | 3·176 | 39 | 1·425 | 70 | 4·307 |
| 9 | 3·358 | 40 | ·932 | 71 | ·236 |
| 10 | 1·406 | 41 | ·811 | 72 | 1·747 |
| 11 | 6·826 | 42 | 2·145 | 73 | ·489 |
| 12 | ·058 | 43 | 16·600 | 74 | 3·329 |
| 13 | 1·801 | 44 | ·504 | 75 | 7·890 |
| 14 | 1·442 | 45 | ·247 | 76 | 3·747 |
| 15 | ·096 | 46 | 6·719 | 77 | 2·608 |
| 16 | ·128 | 47 | 8·851 | 78 | 3·592 |
| 17 | ·080 | 48 | 3·909 | 79 | ·452 |
| 18 | 1·633 | 49 | ·213 | 80 | ·121 |
| 19 | ·398 | 50 | ·631 | 81 | ·260 |
| 20 | 1·681 | 51 | ·624 | 82 | 8·108 |
| 21 | ·450 | 52 | ·502 | 83 | 4·044 |
| 22 | ·415 | 53 | 2·593 | | |
| 23 | 3·572 | 54 | 2·283 | Sheet LVIII. 2:— | |
| 24 | ·108 | 55 | 2·509 | 84 | 9·627 |
| 25 | ·107 | 56 | ·493 | | |
| 26 | ·753 | 57 | 1·503 | Sheet LII. 15:— | |
| 27 | 1·155 | 58 | ·105 | 85 | ·795 |
| 28 | 1·178 | 59 | 1·531 | 86 | ·889 |
| 29 | ·435 | 60 | 2·175 | 87 | 3·658 |
| 30 | ·297 | 61 | 2·300 | 88 | ·598 |
| 31 | ·496 | 62 | ·887 | 89 | 2·971 |

| No. of Sheet and Plan and No. on Plan. | Area in Acres. |
|---|---|
| Sheet LII. 15:— (*cont^d.*) | |
| 90 | 2·372 |
| 91 | ·519 |
| 92 | ·885 |
| 93 | 6·687 |
| Sheet LII. 11:— | |
| 94 | 2·718 |
| 95 | 1·548 |
| 96 | ·277 |
| 97 | 4·806 |
| 98 | 5·485 |
| 99 | 1·660 |
| 100 | 1·710 |
| 101 | ·434 |
| 102 | 5·628 |
| 103 | ·117 |
| 104 | ·824 |
| 105 | 3·141 |
| 105a | ·023 |
| 106 | ·347 |
| 107 | 1·291 |
| 108 | ·176 |
| 109 | 3·681 |
| 110 | 10·536 |
| 111 | ·437 |
| 112 | 3·919 |
| 113 | 4·299 |
| 114 | 3·469 |
| 115 | 1·963 |
| 116 | 2·906 |
| 117 | 1·083 |
| 118 | ·609 |
| 119 | ·294 |
| 120 | 4·205 |
| 121 | 3·150 |
| 122 | 5·709 |
| 123 | 3·804 |
| 124 | 1·344 |
| 125 | ·513 |
| 126 | ·717 |
| 127 | 5·970 |
| 128 | ·350 |
| 129 | 1·061 |
| 130 | 2·803 |
| 131 | 2·986 |
| 132 | 1·223 |
| 133 | 1·050 |
| 134 | ·772 |
| 135 | 1·511 |
| 136 | 1·779 |
| 137 | 2·208 |
| Sheet LII. 11:— (*cont^d.*) | |
| 138 | ·791 |
| 139 | 2·638 |
| 140 | ·406 |
| 141 | 1·193 |
| 142 | 2·760 |
| 143 | 1·442 |
| 144 | 2·050 |
| 145 | ·914 |
| 146 | 2·105 |
| 147 | ·299 |
| 148 | 1·491 |
| 149 | ·897 |
| 150 | 3·012 |
| 151 | ·477 |
| 152 | 2·669 |
| 153 | 2·937 |
| 154 | 1·003 |
| 155 | ·977 |
| 156 | 1·826 |
| 157 | ·271 |
| 158 | 5·998 |
| 159 | 1·931 |
| 160 | 3·198 |
| 161 | 2·213 |
| 162 | 3·045 |
| 163 | 2·295 |
| Sheet LII. 15:— (*cont^d.*) | |
| 164 | 1·348 |
| 165 | 1·559 |
| 166 | 4·047 |
| 167 | 2·255 |
| 168 | 2·509 |
| 169 | 2·739 |
| 170 | 2·195 |
| 171 | 3·683 |
| 172 | 3·306 |
| 173 | 3·058 |
| 174 | 5·571 |
| 175 | 6·997 |
| 176 | 5·503 |
| 177 | 3·623 |
| 178 | 5·081 |
| Sheet LII. 16:— | |
| 179 | ·100 |
| 179a | ·007 |
| 180 | 1·289 |
| 181 | ·437 |
| 182 | 2·215 |
| 183 | 1·410 |
| Sheet LII. 16:— (*cont^d.*) | |
| 184 | 2·288 |
| 185 | 2·052 |
| 186 | 5·804 |
| 187 | ·114 |
| 188 | ·697 |
| 189 | 14·113 |
| 190 | ·923 |
| 191 | 7·742 |
| 192 | ·039 |
| 193 | ·299 |
| 194 | 4·205 |
| 195 | ·199 |
| 196 | 5·397 |
| 197 | 4·907 |
| Sheet LVIII. 4:— | |
| 198 | 6·905 |
| 199 | 12·011 |
| 199a | ·030 |
| 200 | ·032 |
| 201 | ·694 |
| 202 | ·296 |
| 203 | ·446 |
| 204 | ·188 |
| 205 | ·129 |
| 206 | 2·087 |
| 207 | ·841 |
| Sheet LVIII. 3:— | |
| 208 | ·877 |
| 209 | 1·126 |
| 210 | 12·191 |
| 211 | 28·299 |
| 212 | 15·936 |
| Sheet LVIII. 2:— | |
| 213 | 7·868 |
| 214 | 2·393 |
| 215 | 2·177 |
| 216 | ·797 |
| 217 | 1·072 |
| 218 | 2·605 |
| 219 | 1·281 |
| 220 | ·752 |
| 221 | ·693 |
| 222 | 3·526 |
| 223 | ·396 |
| 224 | 6·107 |
| 225 | 1·441 |
| 226 | 7·272 |
| 227 | 4·471 |

| No. of Sheet and Plan and No. on Plan. | Area in Acres. |
|---|---|
| Sheet LVIII. 2:— (*cont^d.*) | |
| 228 | 1·615 |
| 229 | ·604 |
| 230 | 1·040 |
| 231 | 8·442 |
| 232 | ·409 |
| 233 | 3·126 |
| 234 | ·426 |
| 235 | 5·459 |
| 236 | 9·323 |
| 237 | 11·374 |
| 238 | 19·291 |
| 239 | 16·132 |
| 240 | ·547 |
| 241 | ·357 |
| 242 | 1·003 |
| 243 | ·190 |
| 244 | 8·680 |
| 245 | ·439 |
| 246 | ·668 |
| 247 | ·696 |
| Sheet LVIII. 3:— (*cont^d.*) | |
| 248 | 6·344 |
| 249 | 10·582 |
| 250 | 7·412 |
| 251 | 19·340 |
| 252 | 12·875 |
| Sheet LII. 15:— (*cont^d.*) | |
| 253 | ·148 |
| 254 | ·259 |
| 255 | ·369 |
| 256 | 4·136 |
| 257 | 1·786 |
| 258 | ·417 |
| 259 | 1·908 |
| 260 | 2·838 |
| 261 | ·699 |
| 262 | ·329 |
| 263 | ·640 |
| 264 | 2·700 |
| 265 | 1·868 |
| 266 | 1·655 |
| 267 | ·969 |
| 268 | ·116 |
| 269 | ·227 |
| 270 | 1·022 |
| 271 | 1·125 |
| 272 | ·307 |
| 273 | ·301 |
| 274 | ·536 |
| Sheet LII. 15:— (*cont^d.*) | |
| 275 | ·734 |
| 276 | ·283 |
| 277 | ·541 |
| 278 | 1·325 |
| 279 | ·985 |
| 280 | ·130 |
| 281 | ·342 |
| 282 | ·440 |
| 283 | ·674 |
| 284 | 1·260 |
| 285 | 1·012 |
| 286 | ·738 |
| 287 | 1·523 |
| 288 | 5·223 |
| 289 | 1·122 |
| 290 | 3·555 |
| 291 | 22·119 |
| 292 | ·405 |
| 293 | ·069 |
| 294 | 7·505 |
| 295 | 1·268 |
| 296 | 1·889 |
| 297 | ·246 |
| 298 | ·017 |
| 299 | ·109 |
| 300 | 1·928 |
| 301 | 4·107 |
| 302 | 2·107 |
| 303 | 2·656 |
| 304 | ·205 |
| 305 | ·255 |
| 306 | ·286 |
| 307 | ·345 |
| 308 | ·115 |
| 309 | 1·175 |
| 310 | 1·967 |
| 311 | 3·531 |
| 312 | 2·519 |
| 313 | 1·997 |
| 314 | 1·912 |
| 315 | 3·557 |
| 316 | 3·023 |
| 317 | 1·276 |
| 318 | ·270 |
| 319 | ·668 |
| 320 | 1·660 |
| 321 | ·130 |
| 322 | ·427 |
| 323 | 2·313 |
| 324 | ·267 |
| 325 | 1·545 |
| Sheet LII. 15:— (*cont^d.*) | |
| 326 | ·285 |
| 327 | 3·626 |
| 328 | ·732 |
| 329 | 3·509 |
| 330 | ·322 |
| 331 | 8·853 |
| 332 | 3·285 |
| 333 | 4·516 |
| 334 | 1·746 |
| 335 | 1·909 |
| 336 | 1·874 |
| 337 | ·297 |
| 338 | 1·729 |
| 339 | 2·562 |
| 340 | 2·617 |
| 341 | 2·770 |
| 342 | 2·403 |
| 343 | 1·010 |
| 344 | 1·780 |
| 345 | 2·484 |
| 346 | 1·257 |
| 347 | 2·261 |
| 348 | 2·206 |
| 349 | 1·069 |
| 350 | 2·034 |
| 351 | ·444 |
| 352 | ·532 |
| 353 | ·733 |
| 354 | ·511 |
| 355 | 6·512 |
| 356 | ·410 |
| 357 | ·318 |
| 358 | ·267 |
| 359 | ·736 |
| 360 | ·952 |
| 361 | ·416 |
| 362 | 1·899 |
| 363 | ·616 |
| 364 | ·896 |
| 365 | ·753 |
| 366 | ·509 |
| 367 | ·404 |
| 368 | ·958 |
| 369 | 1·050 |
| 370 | ·459 |
| 371 | ·517 |
| 372 | 1·098 |
| 373 | 17·090 |
| 374 | 2·113 |
| 375 | ·578 |
| 376 | 1·172 |

| No. of Sheet and Plan and No. on Plan. | Area in Acres. | No. of Sheet and Plan and No. on Plan. | Area in Acres. | No. of Sheet and Plan and No. on Plan. | Area in Acres. |
|---|---|---|---|---|---|
| Sheet LII. 15:— | | Sheet LII. 15:— | | Sheet LII. 15:— | |
| (*cont*d.) 377 | 2·239 | (*cont*d.) 426 | 2·019 | (*cont*d.) 476 | 4·725 |
| 378 | ·107 | 427 | 4·495 | 477 | 2·600 |
| 379 | 1·202 | 428 | 2·107 | 478 | 3·290 |
| 380 | 2·617 | 429 | 1·678 | 479 | 3·938 |
| 381 | ·052 | 430 | 1·187 | 480 | 3·029 |
| 382 | ·075 | 431 | 3·488 | 481 | 1·899 |
| 383 | ·111 | 432 | ·495 | 482 | 1·986 |
| 384 | 4·164 | 433 | 1·216 | 483 | 3·043 |
| 385 | 4·487 | 434 | ·714 | 484 | 1·493 |
| 386 | 1·449 | 435 | 1·959 | 485 | ·860 |
| 387 | ·369 | 436 | ·428 | 486 | 1·887 |
| 388 | 1·176 | 437 | 4·720 | 487 | 2·901 |
| 389 | 1·055 | 438 | 2·745 | 488 | 2·876 |
| 390 | ·298 | 439 | 1·987 | 489 | ·700 |
| 391 | 1·656 | 440 | ·931 | 490 | 13·618 |
| 391a | ·054 | 441 | 1·722 | 491 | ·027 |
| 392 | 3·406 | 442 | 3·624 | 492 | ·568 |
| 393 | 2·203 | 443 | 1·136 | 493 | ·427 |
| 394 | ·428 | 444 | 3·245 | 494 | ·040 |
| 395 | ·243 | 445 | 4·317 | 495 | 2·101 |
| 396 | 2·039 | 446 | ·945 | 496 | ·257 |
| 397 | 1·116 | 447 | 3·041 | 497 | 2·258 |
| 398 | ·653 | 448 | 2·079 | 498 | ·576 |
| 399 | ·187 | 449 | ·265 | 499 | ·809 |
| 400 | 1·037 | 450 | 3·701 | 500 | 1·748 |
| 401 | ·342 | 451 | 1·995 | 501 | ·672 |
| 402 | ·467 | 452 | 2·140 | 502 | ·439 |
| 403 | ·638 | 453 | 8·748 | 503 | ·766 |
| 404 | ·617 | 454 | 3·913 | 504 | 1·533 |
| 405 | ·227 | 455 | 2·238 | 505 | ·219 |
| 406 | 3·347 | 456 | ·230 | 506 | ·925 |
| 407 | 3·416 | 457 | 1·291 | 507 | ·756 |
| 408 | 8·893 | 458 | ·865 | 508 | 2·425 |
| 408a | 1·170 | 459 | 2·039 | 509 | ·434 |
| 409 | 3·583 | 460 | ·927 | 510 | 2·458 |
| 410 | 4·076 | 461 | 3·443 | 511 | 1·702 |
| 411 | 2·277 | 462 | 2·941 | 512 | ·308 |
| 412 | ·094 | 463 | 2·685 | 513 | 2·976 |
| 413 | 1·681 | 464 | 5·658 | 514 | ·614 |
| 414 | 2·216 | 465 | ·260 | 515 | 1·191 |
| 415 | ·182 | 466 | 2·692 | 516 | ·860 |
| 416 | 2·845 | 466a | ·130 | 517 | 2·688 |
| 417 | ·493 | 467 | 4·128 | 518 | 1·145 |
| 418 | 3·027 | 468 | 1·874 | 519 | ·468 |
| 419 | ·117 | 469 | 5·704 | 520 | 1·934 |
| 420 | ·833 | 470 | 1·257 | 521 | ·428 |
| 421 | ·095 | 471 | 4·186 | 522 | ·372 |
| 422 | 4·688 | 472 | ·635 | 523 | ·566 |
| 423 | 1·000 | 473 | 2·749 | 524 | ·245 |
| 424 | ·973 | 474 | ·461 | 525 | 1·470 |
| 425 | 1·084 | 475 | 2·132 | 526 | 2·251 |

| No. of Sheet and Plan and No. on Plan. | Area in Acres. |
|---|---|
| Sheet LII. 15:— | |
| (*contd.*) 527 | ·369 |
| 528 | 1·291 |
| 529 | ·057 |
| 530 | ·479 |
| 531 | 7·766 |
| 532 | ·538 |
| 533 | ·855 |
| 534 | ·487 |
| 535 | ·287 |
| 536 | ·756 |
| 537 | ·280 |
| 538 | 4·745 |
| 539 | ·917 |
| 540 | 1·145 |
| 541 | 1·320 |
| 542 | 4·082 |
| 543 | ·130 |
| 544 | 3·882 |
| 545 | 1·849 |
| 546 | 3·943 |
| 547 | 2·906 |
| 548 | 5·738 |
| 549 | 4·690 |
| 550 | 2·833 |
| 551 | 2·618 |
| 552 | 1·574 |
| 553 | 1·136 |
| 554 | ·637 |
| 555 | 1·290 |
| 556 | ·319 |
| 557 | 3·127 |
| 558 | ·857 |
| 559 | ·801 |
| 560 | ·918 |
| 561 | ·746 |
| 562 | 1·208 |
| 563 | 3·070 |
| 564 | 4·888 |
| 565 | 5·369 |
| 566 | 3·039 |
| 567 | 4·593 |
| 568 | 1·644 |
| 569 | 2·611 |
| Sheet LVIII. 3:— | |
| (*contd.*) 570 | 1·157 |
| 571 | ·927 |
| 572 | 4·336 |
| 573 | 1·868 |
| 574 | ·274 |
| 575 | ·900 |

| No. of Sheet and Plan and No. on Plan. | Area in Acres. |
|---|---|
| Sheet LVIII. 3:— | |
| (*contd.*) 576 | 2·412 |
| 577 | 4·086 |
| 578 | 2·847 |
| 579 | 12·201 |
| 580 | ·375 |
| 581 | ·211 |
| 582 | ·198 |
| 583 | 7·664 |
| 584 | 2·833 |
| 585 | ·789 |
| 586 | ·386 |
| 587 | ·419 |
| 588 | 1·523 |
| 589 | ·951 |
| 589a | ·100 |
| 590 | ·763 |
| 591 | 3·362 |
| 592 | ·534 |
| 593 | 4·314 |
| 594 | ·854 |
| 595 | ·520 |
| 596 | ·777 |
| 597 | ·560 |
| 598 | ·521 |
| 599 | ·610 |
| 600 | 3·332 |
| 601 | 2·018 |
| 602 | ·414 |
| 603 | ·601 |
| 604 | ·860 |
| 605 | ·438 |
| 606 | ·418 |
| 607 | ·472 |
| 608 | 3·314 |
| 609 | ·996 |
| 610 | 1·205 |
| 611 | 7·160 |
| 612 | 2·117 |
| 613 | 1·504 |
| 614 | 3·515 |
| 615 | 1·494 |
| 616 | 1·090 |
| 617 | 2·619 |
| 618 | 9·471 |
| 619 | ·302 |
| 620 | ·383 |
| 621 | ·429 |
| 622 | ·663 |
| 623 | ·575 |
| 624 | ·947 |
| 625 | ·778 |

| No. of Sheet and Plan and No. on Plan. | Area in Acres. |
|---|---|
| Sheet LVIII. 3:— | |
| (*contd.*) 626 | ·417 |
| 627 | ·268 |
| 628 | ·597 |
| 629 | ·427 |
| 630 | ·653 |
| 631 | ·601 |
| 632 | ·300 |
| 633 | ·377 |
| 634 | ·439 |
| 635 | ·361 |
| 636 | ·082 |
| 637 | 1·643 |
| 638 | ·477 |
| 639 | 1·580 |
| 640 | ·060 |
| 641 | 1·320 |
| 642 | ·715 |
| 643 | ·353 |
| 644 | 1·904 |
| 645 | 3·942 |
| 646 | ·964 |
| 647 | ·148 |
| 648 | 1·156 |
| 649 | 3·411 |
| 650 | 3·580 |
| 651 | 2·002 |
| 652 | 3·391 |
| 653 | 1·089 |
| 654 | 1·452 |
| 655 | 1·858 |
| 656 | 1·182 |
| 657 | 1·564 |
| 658 | 1·665 |
| 659 | 1·873 |
| 660 | ·541 |
| 661 | ·055 |
| 662 | ·825 |
| 663 | 3·149 |
| 664 | 2·685 |
| 665 | ·161 |
| 666 | 1·140 |
| 667 | 3·387 |
| 668 | 5·095 |
| 669 | 3·332 |
| 670 | 1·772 |
| 671 | 1·793 |
| 672 | 1·191 |
| 673 | ·199 |
| 674 | ·239 |
| 675 | ·666 |
| 676 | 3·668 |

| No. of Sheet and Plan and No. on Plan. | Area in Acres. | No. of Sheet and Plan and No. on Plan. | Area in Acres. | No. of Sheet and Plan and No. on Plan. | Area in Acres. |
|---|---|---|---|---|---|
| Sheet LVIII. 3:— | | Sheet LVIII. 3:— | | Sheet LVIII. 3:— | |
| (*cont*d.) 677 | 3·224 | (*cont*d.) 728 | 1·330 | (*cont*d.) 779 | 3·007 |
| 678 | 2·826 | 729 | ·744 | 780 | ·216 |
| 679 | 2·177 | 730 | 4·221 | 781 | 5·637 |
| 680 | ·061 | 731 | 3·282 | 782 | 2·421 |
| 681 | 1·693 | 732 | 1·943 | 783 | 2·408 |
| 682 | 1·715 | 733 | 1·172 | 784 | 1·943 |
| 683 | ·697 | 734 | 1·439 | 785 | 5·619 |
| 684 | ·307 | 735 | 5·161 | 786 | 16·780 |
| 685 | 1·543 | 736 | ·399 | 787 | 9·189 |
| 686 | 3·480 | 737 | ·895 | 788 | 4·054 |
| 687 | 1·751 | 738 | ·070 | 789 | 2·009 |
| 688 | 3·150 | 739 | ·261 | 790 | 9·783 |
| 689 | 1·190 | 740 | ·200 | 790a | ·670 |
| 690 | 3·570 | 741 | ·509 | 791 | ·717 |
| 691 | 1·598 | 742 | ·077 | 792 | ·290 |
| 692 | ·862 | 743 | 2·376 | 793 | 3·565 |
| 693 | 4·433 | 744 | ·751 | 794 | ·376 |
| 694 | 2·794 | 745 | 12·777 | 795 | 5·428 |
| 695 | 30·349 | 746 | 2·428 | 796 | 4·094 |
| 696 | 3·256 | 747 | 3·519 | 797 | ·798 |
| 697 | 3·755 | 748 | 3·740 | 798 | 3·092 |
| 698 | 4·128 | 749 | 2·187 | 799 | ·327 |
| 699 | 4·034 | 750 | ·644 | 800 | ·217 |
| 700 | 5·263 | 751 | ·356 | 801 | 1·393 |
| 701 | 11·665 | 752 | 2·373 | 802 | 2·068 |
| 702 | 9·535 | 753 | 8·981 | 803 | ·163 |
| 703 | 5·668 | 754 | 1·418 | 804 | 1·004 |
| 704 | 4·274 | 755 | 4·813 | 805 | ·128 |
| 705 | 3·100 | 756 | 6·382 | 806 | 5·361 |
| 706 | 4·207 | 757 | ·847 | 807 | 4·658 |
| 707 | 5·588 | 758 | 2·116 | 808 | 1·761 |
| 708 | ·120 | 759 | 2·761 | 809 | ·080 |
| 709 | ·719 | 760 | 1·126 | 810 | ·678 |
| 710 | ·373 | 761 | ·454 | 811 | ·045 |
| 711 | 4·492 | 762 | 4·216 | 812 | ·213 |
| 712 | 4·778 | 763 | 9·281 | 813 | 13·268 |
| 713 | 7·364 | 764 | ·998 | 814 | ·559 |
| 714 | 4·453 | 765 | 3·076 | 815 | 1·712 |
| 715 | 6·016 | 766 | ·469 | 816 | ·280 |
| 716 | ·942 | 767 | 1·241 | 817 | ·012 |
| 717 | 1·770 | 768 | ·634 | 818 | 2·502 |
| 718 | 2·274 | 769 | 16·591 | 819 | 12·541 |
| 719 | ·703 | 770 | 22·788 | 820 | ·050 |
| 720 | 2·577 | 771 | ·350 | 821 | 1·520 |
| 721 | 4·288 | 772 | 1·498 | 822 | 15·216 |
| 722 | 3·904 | 773 | 1·459 | 823 | 13·574 |
| 723 | 1·453 | 774 | 3·234 | 824 | 12·845 |
| 724 | 3·530 | 775 | 9·280 | 825 | 10·664 |
| 725 | 7·187 | 776 | 12·222 | 826 | 6·401 |
| 726 | 9·760 | 777 | 3·797 | 827 | 1·744 |
| 727 | ·437 | 778 | 7·483 | 828 | 22·398 |

| No. of Sheet and Plan and No. on Plan. | Area in Acres. | No. of Sheet and Plan and No. on Plan. | Area in Acres. | No. of Sheet and Plan and No. on Plan. | Area in Acres. |
|---|---|---|---|---|---|
| Sheet LVIII. 3 :— | | Sheet LVIII. 7 :— | | Sheet LVIII. 8 :— | |
| (*cont*$^{d}$.) 829 | ·148 | (*cont*$^{d}$.) 833 | ·138 | (*cont*$^{d}$.) 837 | ·035 |
| | | 834 | ·863 | | |
| Sheet LVIII. 7 :— | | 835 | ·393 | | 2086·356 |
| 830 | 1·162 | | | | |
| 831 | 1·274 | Sheet LVIII. 8 :— | | | |
| 832 | ·318 | 836 | ·290 | | |

## RECAPITULATION.

| Description. | Acres. |
|---|---|
| Land - - - - - | 1958·948 |
| Roads - - - - | 69·834 |
| Railways - - - - | 44·167 |
| Water - - - - | 13·407 |
| Total - - - | 2086·356 |

## PARLIAMENTARY AND MUNICIPAL BOROUGH OF LICHFIELD (PART OF).

| Acres. | Ward. |
|---|---|
| 359·860 | North Ward (part of). |
| 1726·496 | South Ward (part of). |
| 2086·356 | Area of the part of the Township of St. Michael within the Parliamentary and Municipal Borough and City and County of the City of Lichfield. |

## HUNDRED OF OFFLOW.

| | | | | | |
|---|---|---|---|---|---|
| Sheet LVIII. 3 :— | | Sheet LVIII. 3 :— | | Sheet LVIII. 7 :— | |
| 1 | ·289 | (*cont*$^{d}$.) 7 | 7·922 | (*cont*$^{d}$.) 11 | 3·695 |
| 2 | ·618 | 8 | 9·041 | | |
| 3 | ·601 | | | | 50·032 |
| 4 | ·051 | Sheet LVIII. 7 :— | | | |
| 5 | 5·245 | 9 | 6·685 | | |
| 6 | 6·475 | 10 | 9·410 | | |

## RECAPITULATION.

| Description. | Acres. |
|---|---|
| Land | 49·981 |
| Water | ·051 |
| Total | 50·032 |

## RECAPITULATION FOR THE TOWNSHIP.

| Description. | Acres. |
|---|---|
| Land | 2008·929 |
| Roads | 69·834 |
| Railways | 44·167 |
| Water | 13·458 |
| Total | 2136·388 |

## TOWNSHIP OF PIPEHILL.

### City and County of the City of Lichfield.

| No. of Sheet and Plan and No. on Plan. | Area in Acres. |
|---|---|
| Sheet LII. 14:— | |
| 1 | 2·784 |
| 2 | 6·356 |
| 3 | 3·106 |
| 4 | 4·775 |
| 5 | 5·647 |
| 6 | 13·445 |
| 7 | ·119 |
| 7a | ·016 |
| 8 | 1·632 |
| 9 | ·199 |
| 10 | ·835 |
| 11 | 2·408 |
| 11a | ·429 |
| 12 | 4·319 |
| 13 | 5·141 |
| 14 | 3·291 |
| 15 | 3·359 |
| 16 | 6·569 |
| 17 | 1·107 |
| 18 | 7·960 |
| Sheet LVIII. 2:— | |
| 19 | 2·485 |
| 20 | 4·262 |
| Sheet LVIII. 2:— (*cont^d.*) | |
| 21 | 6·752 |
| 22 | 3·247 |
| 23 | 6·407 |
| 24 | ·549 |
| 25 | ·118 |
| 26 | 2·839 |
| 27 | 10·750 |
| 28 | 6·712 |
| 29 | 4·467 |
| 30 | 3·577 |
| 31 | ·324 |
| 32 | ·355 |
| 33 | 1·166 |
| 34 | 1·828 |
| 35 | 2·128 |
| 36 | 2·254 |
| 37 | ·297 |
| 38 | 3·160 |
| 39 | 1·724 |
| 40 | 11·285 |
| 41 | ·409 |
| 42 | 2·517 |
| 43 | 4·630 |
| 44 | 3·625 |
| Sheet LVIII. 2:— (*cont^d.*) | |
| 45 | 3·090 |
| 46 | 5·139 |
| 47 | 1·939 |
| 48 | 2·409 |
| 49 | ·753 |
| 50 | 2·710 |
| 51 | 8·092 |
| 52 | 7·633 |
| 53 | ·474 |
| 54 | ·812 |
| 55 | 1·022 |
| 56 | 1·428 |
| 57 | ·192 |
| 58 | ·092 |
| 59 | ·166 |
| 60 | 1·077 |
| 61 | ·524 |
| 62 | ·250 |
| 63 | 2·474 |
| | 201·640 |

| No. of Sheet and Plan and No. on Plan. | Area in Acres. | No. of Sheet and Plan and No. on Plan. | Area in Acres. | No. of Sheet and Plan and No. on Plan. | Area in Acres. |
|---|---|---|---|---|---|

## RECAPITULATION.

| Description. | Acres. |
|---|---|
| Land | 194·523 |
| Roads | 4·184 |
| Railways | 2·409 |
| Water | ·524 |
| Total | 201·640 |

## PARLIAMENTARY AND MUNICIPAL BOROUGH OF LICHFIELD (PART OF).

| Acres. | Ward. |
|---|---|
| 76·022 | North Ward (part of). |
| 125·618 | South Ward (part of). |
| 201·640 | Area of the part of the Township of Pipehill within the Parliamentary and Municipal Borough and City and County of the City of Lichfield. |

## HUNDRED OF OFFLOW.

| Sheet LII. 14:— | |
|---|---|
| 1 | ·401 |
| 2 | 4·539 |
| 3 | ·058 |
| 4 | ·012 |
| 5 | ·237 |
| 6 | ·148 |
| 7 | 8·909 |
| 8 | ·358 |
| 9 | ·202 |
| 10 | ·041 |
| 11 | ·022 |
| 12 | 6·671 |
| 13 | 6·302 |
| 14 | 5·105 |
| 15 | 4·177 |
| 16 | 2·848 |
| 17 | 5·290 |
| 18 | 5·461 |
| 19 | ·191 |
| 20 | ·816 |

| Sheet LII. 14:— (*cont*[d].) | |
|---|---|
| 21 | ·269 |
| 22 | 7·590 |
| 23 | 4·730 |
| 24 | 8·074 |
| 25 | 4·573 |
| 26 | 4·200 |
| 27 | ·268 |
| 28 | ·896 |
| 29 | ·660 |
| 30 | 10·828 |
| 31 | ·318 |
| 32 | ·401 |
| 33 | 1·627 |
| **Sheet LVIII. 1:—** | |
| 34 | ·068 |
| **Sheet LVIII. 2:—** | |
| 35 | 4·794 |
| 36 | 1·042 |

| Sheet LVIII. 2:— (*cont*[d].) | |
|---|---|
| 37 | ·403 |
| 38 | ·460 |
| 39 | 2·547 |
| 40 | 4·644 |
| 41 | 3·273 |
| 42 | ·798 |
| 43 | ·965 |
| 44 | ·060 |
| 45 | ·499 |
| 46 | 3·216 |
| 47 | 3·399 |
| 48 | ·569 |
| 49 | ·410 |
| 50 | ·167 |
| 51 | ·184 |
| 52 | ·060 |
| 53 | ·668 |
| 54 | ·797 |
| 55 | ·373 |
| 56 | 2·916 |

| No. of Sheet and Plan and No. on Plan. | Area in Acres. | No. of Sheet and Plan and No. on Plan. | Area in Acres. | No. of Sheet and Plan and No. on Plan. | Area in Acres. |
|---|---|---|---|---|---|
| Sheet LVIII. 2:— | | Sheet LVIII. 2:— | | Sheet LVIII. 2:— | |
| (*cont*d.) 57 | ·128 | (*cont*d.) 84 | 1·070 | (*cont*d.) 109 | 2·730 |
| 58 | 2·215 | 85 | 8·409 | 110 | 1·309 |
| 59 | ·733 | 86 | 3·700 | 111 | 3·120 |
| 60 | ·548 | 87 | ·740 | 112 | ·119 |
| 61 | ·668 | 88 | 6·559 | 113 | 3·353 |
| 62 | 2·196 | 89 | 12·606 | 114 | 10·490 |
| 63 | 6·100 | 90 | 3·071 | 115 | ·179 |
| 64 | 6·870 | 91 | ·138 | 116 | ·277 |
| 65 | 5·238 | 91a | ·108 | 117 | ·978 |
| 66 | 5·726 | 92 | 2·045 | 118 | 3·210 |
| 67 | 5·198 | 93 | 1·090 | 119 | ·995 |
| 68 | ·622 | 94 | 4·420 | 120 | 12·065 |
| 69 | 1·201 | 95 | 6·519 | 121 | ·227 |
| 70 | 7·188 | 96 | 7·726 | 122 | ·580 |
| 71 | 1·141 | 97 | 6·277 | 123 | 4·118 |
| 72 | 2·280 | 97a | ·349 | 124 | ·457 |
| 73 | ·169 | 98 | 1·374 | 125 | 1·309 |
| 74 | 8·319 | 99 | 10·920 | 126 | ·948 |
| 75 | ·356 | 100 | ·169 | 127 | 1·426 |
| 76 | 4·732 | 101 | 4·509 | 128 | ·103 |
| 77 | 1·022 | 102 | 2·319 | 129 | ·687 |
| 78 | 1·132 | 103 | ·970 | 130 | 2·463 |
| 79 | 17·598 | 104 | ·354 | 131 | 12·699 |
| 80 | 1·856 | 105 | 6·006 | | |
| 81 | ·133 | 106 | 3·730 | | 374·210 |
| 82 | 1·308 | 107 | 1·034 | | |
| 83 | ·073 | 108 | ·872 | | |

## RECAPITULATION.

| | | |
|---|---|---|
| Land | 345·534 | Acres. |
| Roads | 11·544 | |
| Railways | 10·920 | |
| Water | 6·212 | |
| Total | 374·210 | |

## RECAPITULATION FOR THE TOWNSHIP.

| | | |
|---|---|---|
| Land | 540·057 | Acres. |
| Roads | 15·728 | |
| Railways | 13·329 | |
| Water | 6·736 | |
| Total | 575·850 | |

## PARLIAMENTARY AND MUNICIPAL BOROUGH OF LICHFIELD (PART OF).

| Acres. | Ward. |
|---|---|
| 435·882 | North Ward (part of). |
| 1852·114 | South Ward (part of). |
| 2287·996 | Area of the part of the Parish of St. Michael within the Parliamentary and Municipal Borough and City and County of the City of Lichfield. |

### HUNDRED OF OFFLOW.

### TOWNSHIP OF BURNTWOOD EDIAL AND WOODHOUSES.

| No. of Sheet and Plan and No. on Plan. | Area in Acres. |
|---|---|
| Sheet LII. 6:— | |
| 1 | 6·133 |
| 2 | 6·618 |
| 3 | 3·650 |
| 4 | ·584 |
| 5 | ·279 |
| 6 | 1·545 |
| 7 | ·299 |
| 8 | 1·622 |
| 9 | 1·706 |
| 10 | 6·429 |
| 11 | 5·756 |
| 12 | 4·677 |
| 13 | 2·911 |
| 14 | 5·570 |
| 15 | 9·886 |
| Sheet LII. 10:— | |
| 16 | 19·580 |
| 17 | 7·030 |
| 18 | 8·365 |
| Sheet LII. 9:— | |
| 19 | ·455 |
| 20 | 7·526 |
| 21 | 8·157 |
| 21a | ·344 |
| 22 | ·405 |
| 23 | 5·464 |
| 24 | 4·191 |
| 25 | ·878 |
| 26 | ·621 |
| 27 | ·749 |
| 28 | ·168 |
| Sheet LII. 9:— (*cont*d.) | |
| 29 | ·364 |
| 30 | 7·534 |
| 31 | 2·608 |
| 32 | 1·911 |
| 33 | 3·389 |
| 34 | 3·136 |
| 35 | ·836 |
| 36 | 1·334 |
| 37 | 1·419 |
| 38 | 2·090 |
| 39 | 3·075 |
| 40 | 2·266 |
| 41 | 4·013 |
| 42 | 2·784 |
| 43 | 2·840 |
| 44 | 4·277 |
| 45 | 2·055 |
| 46 | ·539 |
| 47 | 1·528 |
| 48 | 2·432 |
| 49 | 3·110 |
| 50 | 1·179 |
| 51 | 1·195 |
| 52 | 2·419 |
| 53 | 1·248 |
| 54 | 1·609 |
| 55 | 1·526 |
| 56 | 1·850 |
| 57 | 5·665 |
| 58 | 3·967 |
| 59 | 4·220 |
| 60 | ·417 |
| 61 | ·279 |
| Sheet LII. 9:— (*cont*d.) | |
| 62 | ·443 |
| 63 | 1·505 |
| 64 | 1·195 |
| 65 | 3·736 |
| 66 | 5·597 |
| 67 | 4·963 |
| 68 | 1·257 |
| 69 | ·930 |
| 70 | 2·282 |
| 71 | ·211 |
| 72 | ·682 |
| 73 | ·404 |
| 74 | 2·285 |
| 75 | 1·308 |
| 76 | ·411 |
| 77 | 1·393 |
| 78 | 2·054 |
| 79 | 5·293 |
| 80 | 2·465 |
| 81 | 5·731 |
| 82 | 3·566 |
| 83 | 2·965 |
| 84 | 1·772 |
| 85 | ·103 |
| 86 | 3·831 |
| 87 | 2·117 |
| 88 | 3·890 |
| 89 | ·207 |
| 90 | 1·340 |
| 91 | ·443 |
| 92 | 2·497 |
| 93 | ·667 |
| 94 | ·410 |

| No. of Sheet and Plan and No. on Plan. | Area in Acres. |
|---|---|
| Sheet LII. 9:— (*contd.*) | |
| 95 | ·344 |
| 96 | ·231 |
| 97 | ·545 |
| 98 | ·230 |
| 99 | ·925 |
| 100 | ·281 |
| 101 | ·644 |
| 102 | ·400 |
| 103 | ·616 |
| 104 | 1·012 |
| 105 | ·679 |
| 106 | ·321 |
| 107 | 6·181 |
| 108 | 6·009 |
| 109 | 9·198 |
| 110 | ·130 |
| 111 | ·244 |
| 112 | 3·032 |
| 113 | 4·862 |
| 114 | 2·232 |
| 115 | 4·570 |
| 116 | 2·886 |
| 117 | 3·703 |
| 118 | 2·730 |
| 119 | 1·267 |
| 120 | ·574 |
| 121 | 1·895 |
| 122 | 2·197 |
| 123 | 1·268 |
| 124 | ·528 |
| 125 | ·158 |
| 126 | ·316 |
| 127 | 1·693 |
| 128 | 2·591 |
| 129 | 2·961 |
| 130 | 2·056 |
| 131 | ·553 |
| 132 | 1·078 |
| 133 | ·258 |
| 134 | ·199 |
| 135 | 2·347 |
| 136 | 2·000 |
| 137 | 2·574 |
| 138 | ·919 |
| 139 | 2·139 |
| 140 | 2·065 |
| 141 | 2·162 |
| 142 | 2·619 |
| 143 | 3·020 |
| 144 | 2·823 |
| 145 | 7·610 |
| Sheet LII. 9:— (*contd.*) | |
| 146 | 5·465 |
| 147 | 4·449 |
| Sheet LII. 13:— | |
| 148 | ·516 |
| 149 | 1·132 |
| 150 | 3·321 |
| 151 | 3·515 |
| 152 | 2·929 |
| 153 | 1·147 |
| 154 | 1·179 |
| 155 | 5·752 |
| 156 | 2·316 |
| 157 | 1·578 |
| 158 | 4·513 |
| 159 | 3·107 |
| 160 | 4·253 |
| Sheet LI. 12:— | |
| 161 | ·430 |
| 162 | 1·234 |
| 163 | 3·662 |
| 164 | 5·147 |
| 165 | ·446 |
| Sheet LII. 10:— (*contd.*) | |
| 166 | 1·330 |
| 167 | 3·267 |
| 168 | 1·101 |
| 169 | ·819 |
| 170 | 4·939 |
| 171 | 12·784 |
| 172 | 6·208 |
| 173 | 10·680 |
| 174 | 5·531 |
| 175 | 1·206 |
| 176 | 5·612 |
| 177 | 8·907 |
| 178 | 5·728 |
| 179 | 7·182 |
| 180 | 7·052 |
| 181 | 5·244 |
| 182 | 10·056 |
| 183 | ·166 |
| 184 | ·445 |
| 185 | ·021 |
| 186 | ·604 |
| 187 | ·027 |
| 188 | 3·800 |
| 189 | ·961 |
| 190 | 13·274 |
| Sheet LII. 10:— (*contd.*) | |
| 191 | 11·539 |
| 192 | 6·667 |
| 193 | 11·242 |
| 194 | 3·422 |
| 195 | 7·938 |
| 196 | 9·052 |
| 197 | 5·972 |
| 198 | 3·176 |
| 199 | ·299 |
| 200 | 4·225 |
| 201 | 2·253 |
| 202 | ·734 |
| 203 | ·464 |
| 204 | 1·755 |
| 205 | 1·375 |
| 206 | ·467 |
| 207 | ·228 |
| 208 | ·790 |
| 209 | 5·244 |
| 210 | 3·634 |
| 211 | 4·296 |
| 212 | 3·190 |
| 213 | 4·908 |
| 214 | 5·479 |
| 215 | 1·304 |
| 216 | 4·280 |
| 217 | 1·003 |
| 218 | ·109 |
| 219 | ·149 |
| 220 | ·794 |
| 221 | ·105 |
| 222 | 3·161 |
| 223 | 6·548 |
| 223a | ·120 |
| 224 | 7·932 |
| 225 | 10·011 |
| 226 | 9·464 |
| 227 | 13·075 |
| 228 | 11·099 |
| 229 | 9·588 |
| 230 | 10·024 |
| 231 | 4·510 |
| 232 | 5·489 |
| 233 | 8·294 |
| 234 | 14·604 |
| 235 | 5·584 |
| 236 | 5·639 |
| 237 | 7·701 |
| 238 | ·180 |
| 239 | 6·783 |
| 240 | 1·762 |

| No. of Sheet and Plan and No. on Plan. | Area in Acres. |
|---|---|
| Sheet LII. 10:— (*cont^d.*) | |
| 241 | ·480 |
| 242 | ·069 |
| 243 | ·440 |
| 244 | ·447 |
| 245 | ·159 |
| 246 | ·200 |
| 247 | 2·973 |
| 248 | 8·729 |
| 249 | ·178 |
| 250 | ·780 |
| 251 | ·396 |
| 252 | ·363 |
| 253 | 8·448 |
| 254 | 1·540 |
| 255 | 18·341 |
| 256 | 3·902 |
| 257 | 6·958 |
| 258 | 10·496 |
| 259 | 16·900 |
| 260 | 7·527 |
| 261 | 3·486 |
| 262 | 19·389 |
| Sheet LII. 14:— | |
| 263 | 16·384 |
| 264 | 4·919 |
| 265 | 3·468 |
| 266 | 14·290 |
| Sheet LI. 16:— | |
| 267 | 3·016 |
| 268 | ·388 |
| 269 | 1·276 |
| 270 | 4·304 |
| 271 | 1·172 |
| 272 | 5·147 |
| 273 | 4·647 |
| 274 | 2·141 |
| Sheet LII. 13:— (*cont^d.*) | |
| 275 | 1·698 |
| 276 | 2·042 |
| 277 | 1·717 |
| 278 | 4·103 |
| 279 | 4·256 |
| 280 | 7·915 |
| 281 | ·559 |
| 282 | 2·402 |
| 283 | 1·528 |
| 284 | ·129 |
| 285 | ·607 |

| No. of Sheet and Plan and No. on Plan. | Area in Acres. |
|---|---|
| Sheet LII. 13:— (*cont^d.*) | |
| 286 | ·552 |
| 287 | 1·558 |
| 288 | ·964 |
| 289 | 1·239 |
| 290 | 1·509 |
| 291 | ·040 |
| 292 | ·434 |
| 293 | 3·558 |
| 294 | 3·754 |
| 295 | 1·290 |
| 296 | ·465 |
| 297 | ·157 |
| 298 | ·281 |
| 299 | ·208 |
| 300 | ·420 |
| 301 | ·366 |
| 302 | ·400 |
| 303 | 2·142 |
| 304 | 2·654 |
| 305 | 1·359 |
| 306 | ·978 |
| 307 | ·256 |
| 308 | 3·228 |
| 309 | 2·052 |
| 310 | 2·354 |
| 311 | 3·721 |
| 312 | 6·225 |
| 313 | ·509 |
| 314 | 5·599 |
| 315 | ·187 |
| 316 | 3·732 |
| 317 | ·181 |
| 318 | ·682 |
| 319 | ·298 |
| 320 | ·338 |
| 321 | 2·698 |
| 322 | 6·512 |
| 323 | 2·812 |
| 324 | 2·345 |
| 325 | 2·748 |
| 326 | 9·139 |
| 327 | 1·616 |
| 328 | 4·152 |
| 329 | 12·274 |
| 330 | 3·744 |
| 331 | 1·013 |
| 332 | 3·071 |
| 333 | 4·784 |
| 334 | ·323 |
| 335 | ·012 |
| 336 | ·096 |

| No. of Sheet and Plan and No. on Plan. | Area in Acres. |
|---|---|
| Sheet LII. 13:— (*cont^d.*) | |
| 337 | 2·761 |
| 338 | 4·050 |
| 339 | ·408 |
| 340 | ·167 |
| 341 | 5·833 |
| 342 | ·539 |
| 343 | ·379 |
| 344 | ·216 |
| 345 | ·378 |
| 346 | 9·462 |
| 347 | 4·450 |
| 348 | 10·239 |
| 349 | 5·063 |
| 350 | 5·159 |
| 351 | 5·354 |
| 352 | 1·568 |
| 353 | ·292 |
| 354 | ·300 |
| 355 | 4·470 |
| 356 | 6·439 |
| 357 | 4·999 |
| 358 | 11·026 |
| 359 | 8·170 |
| 360 | 2·318 |
| 361 | 2·346 |
| 362 | 3·937 |
| 363 | 3·272 |
| 364 | ·422 |
| 364a | ·140 |
| 365 | 1·340 |
| 366 | 2·639 |
| 367 | 1·535 |
| 368 | 2·983 |
| 369 | ·401 |
| 370 | 1·551 |
| 371 | 1·552 |
| 372 | 1·106 |
| 373 | ·152 |
| 374 | 1·150 |
| 375 | ·473 |
| 376 | ·881 |
| 377 | ·794 |
| 378 | 4·067 |
| 379 | ·451 |
| 380 | 2·183 |
| 381 | 1·216 |
| 382 | 4·534 |
| 383 | 2·696 |
| 384 | 1·544 |
| 385 | ·717 |
| 386 | ·555 |

| No. of Sheet and Plan and No. on Plan. | Area in Acres. | No. of Sheet and Plan and No. on Plan. | Area in Acres. | No. of Sheet and Plan and No. on Plan. | Area in Acres. |
|---|---|---|---|---|---|
| Sheet LII. 13:— | | Sheet LII. 13:— | | Sheet LII. 13:— | |
| (*cont*d.) 387 | 3·854 | (*cont*d.) 438 | ·639 | (*cont*d.) 489 | ·527 |
| 388 | 1·782 | 439 | 1·617 | 490 | ·929 |
| 389 | 4·026 | 440 | 1·560 | 491 | ·572 |
| 390 | 2·305 | 441 | 7·245 | 492 | ·531 |
| 391 | 5·560 | 442 | ·878 | 493 | ·421 |
| 392 | 4·981 | 443 | ·469 | 494 | ·587 |
| 393 | 8·112 | 444 | 1·834 | 495 | 2·368 |
| 394 | 9·198 | 445 | ·228 | 496 | 1·264 |
| 395 | 6·672 | 446 | ·823 | 497 | ·540 |
| 396 | ·202 | 447 | 3·153 | 498 | ·637 |
| 397 | 1·749 | 448 | 2·846 | 499 | ·632 |
| 398 | 3·772 | 449 | 2·994 | 500 | 1·306 |
| 399 | ·690 | 450 | ·287 | 501 | ·536 |
| 400 | ·398 | 451 | 3·451 | 502 | ·401 |
| 401 | 7·409 | 452 | ·458 | 503 | ·298 |
| 402 | 5·461 | 453 | ·623 | 504 | ·421 |
| 403 | 4·269 | 454 | 1·188 | 505 | ·937 |
| 404 | 1·585 | 455 | ·360 | 506 | 1·868 |
| 405 | 1·342 | 456 | ·304 | 507 | 3·043 |
| 406 | 5·590 | 457 | ·228 | 508 | 2·637 |
| 407 | 12·388 | 458 | 1·298 | 509 | ·871 |
| 408 | ·278 | 459 | ·390 | 510 | ·431 |
| 409 | 3·029 | 460 | ·392 | 511 | ·950 |
| 410 | ·302 | 461 | 1·078 | 512 | ·260 |
| 411 | 8·465 | 462 | 1·791 | 513 | 1·039 |
| 412 | 3·955 | 463 | 1·965 | 514 | ·572 |
| 413 | ·473 | 464 | 10·072 | 515 | 1·049 |
| 414 | ·337 | 465 | ·270 | 516 | 2·065 |
| 415 | 3·751 | 466 | 3·041 | 517 | 1·937 |
| 416 | 5·120 | 467 | ·963 | 518 | ·250 |
| 417 | ·507 | 468 | 1·899 | 519 | 1·342 |
| 418 | 6·379 | 469 | 2·834 | 520 | ·502 |
| 419 | 2·717 | 470 | 3·693 | 521 | ·458 |
| 420 | 1·807 | 471 | ·342 | 522 | 1·745 |
| 421 | 1·848 | 472 | 3·001 | 523 | 2·809 |
| 422 | 4·586 | 473 | 5·435 | 524 | 1·396 |
| 423 | 2·228 | 474 | ·836 | 525 | 1·353 |
| 424 | 1·930 | 475 | 4·335 | 526 | 3·904 |
| 425 | ·805 | 476 | ·208 | 527 | 2·851 |
| 426 | 1·574 | 477 | ·537 | 528 | 5·466 |
| 427 | ·700 | 478 | ·726 | 529 | 2·550 |
| 428 | ·484 | 479 | ·378 | 530 | 1·191 |
| 429 | ·390 | 480 | ·396 | 531 | 4·627 |
| 430 | ·308 | 481 | 1·432 | 532 | ·651 |
| 431 | ·497 | 482 | ·576 | 533 | ·913 |
| 432 | ·711 | 483 | ·468 | 534 | ·601 |
| 433 | 2·108 | 484 | ·388 | 535 | ·190 |
| 434 | 5·798 | 485 | ·233 | 536 | ·293 |
| 435 | 5·695 | 486 | ·955 | 537 | ·492 |
| 436 | 1·970 | 487 | 1·295 | 538 | 3·978 |
| 437 | 2·416 | 488 | ·389 | 539 | ·520 |

| No. of Sheet and Plan and No. on Plan. | Area in Acres. | No. of Sheet and Plan and No. on Plan. | Area in Acres. | No. of Sheet and Plan and No. on Plan. | Area in Acres. |
|---|---|---|---|---|---|
| Sheet LII. 13:— | | Sheet LII. 13:— | | Sheet LII. 13:— | |
| (*cont^d.*) 540 | ·634 | (*cont^d.*) 591 | 1·256 | (*cont^d.*) 641a | ·191 |
| 541 | ·168 | 592 | 5·957 | 642 | ·826 |
| 542 | 4·537 | 593 | 7·411 | 643 | ·859 |
| 543 | ·250 | 594 | 9·283 | 644 | ·974 |
| 544 | 3·056 | 595 | ·128 | 645 | ·569 |
| 545 | 3·020 | 596 | ·516 | 646 | ·553 |
| 546 | 2·297 | 597 | 6·167 | 647 | ·493 |
| 547 | 3·537 | 598 | 5·884 | 648 | 1·227 |
| 548 | 2·624 | 599 | ·522 | 649 | ·371 |
| 549 | 1·278 | 600 | 4·397 | 650 | 1·085 |
| 550 | 2·167 | 601 | ·368 | 651 | ·654 |
| 551 | 4·279 | 602 | 2·723 | 652 | ·522 |
| 552 | 1·947 | 603 | ·814 | 653 | ·380 |
| 553 | 1·218 | 604 | ·500 | 654 | ·723 |
| 554 | ·153 | 605 | 1·705 | 655 | 1·619 |
| 555 | 1·041 | 606 | ·324 | 656 | 1·625 |
| 556 | 1·184 | 607 | 1·063 | 657 | 2·127 |
| 557 | ·522 | 608 | 5·056 | 658 | 3·079 |
| 558 | ·904 | 609 | ·288 | 659 | 1·275 |
| 559 | ·359 | 610 | 1·706 | 660 | 1·945 |
| 560 | 5·007 | 611 | ·697 | 661 | ·556 |
| 561 | 5·287 | 612 | ·812 | 662 | 1·779 |
| 562 | 2·287 | 613 | 2·815 | 663 | ·934 |
| 563 | ·198 | 614 | 1·099 | 664 | ·718 |
| 564 | 3·190 | 615 | 1·664 | 665 | ·145 |
| 565 | 7·755 | 616 | ·418 | 666 | ·204 |
| 566 | 1·208 | 617 | ·638 | 667 | 1·708 |
| 567 | 1·129 | 618 | 1·486 | 668 | ·358 |
| 568 | 1·393 | 619 | 1·232 | 669 | ·570 |
| 569 | 1·182 | 620 | 1·708 | 670 | ·529 |
| 570 | ·326 | 621 | ·501 | 671 | 2·144 |
| 571 | ·969 | 622 | 1·331 | 672 | ·311 |
| 572 | 3·543 | 623 | ·148 | 673 | ·440 |
| 573 | ·268 | 624 | ·825 | 674 | ·448 |
| 574 | 2·544 | 625 | ·329 | 675 | 8·332 |
| 575 | ·941 | 626 | ·732 | 676 | ·480 |
| 576 | ·824 | 627 | ·339 | 677 | ·130 |
| 577 | 7·417 | 628 | ·912 | 678 | ·999 |
| 578 | 1·549 | 629 | 1·426 | 679 | ·232 |
| 579 | ·408 | 630 | ·416 | 680 | 1·312 |
| 580 | 3·386 | 631 | 1·214 | 681 | ·366 |
| 581 | 12·155 | 632 | ·963 | 682 | ·780 |
| 582 | ·725 | 633 | ·485 | 683 | ·258 |
| 583 | 1·329 | 634 | ·309 | 684 | ·551 |
| 584 | 3·063 | 635 | ·141 | 685 | ·398 |
| 585 | 3·156 | 636 | ·826 | 686 | 1·174 |
| 586 | 2·628 | 637 | 1·221 | 687 | ·297 |
| 587 | 2·301 | 638 | ·488 | 688 | 7·963 |
| 588 | 7·922 | 639 | 1·002 | 689 | 12·715 |
| 589 | 1·678 | 640 | 1·240 | 690 | 9·113 |
| 590 | 6·879 | 641 | ·827 | 691 | 2·277 |

| No. of Sheet and Plan and No. on Plan. | Area in Acres. |
|---|---|
| Sheet LII. 13:— (*cont^d.*) 692 | 5·284 |
| 693 | 6·847 |
| 694 | 4·972 |
| 695 | 1·432 |
| Sheet LVIII. 1:— | |
| 696 | 2·931 |
| 697 | 1·487 |
| 698 | 1·059 |
| 699 | 1·134 |
| 700 | 10·604 |
| 701 | 2·938 |
| 702 | 4·424 |
| 703 | 5·924 |
| 704 | 9·426 |
| 705 | 4·086 |
| 706 | 3·795 |
| Sheet LII. 14:— (*cont^d.*) 707 | 4·699 |
| 708 | 3·670 |
| 709 | 7·709 |
| 710 | 4·613 |
| 711 | 2·046 |
| 712 | 3·334 |
| 713 | 7·118 |
| 714 | 1·208 |
| 715 | ·420 |
| 716 | 9·419 |
| 717 | 2·463 |
| 718 | 6·223 |
| 719 | 12·266 |
| 720 | 2·068 |
| 721 | 2·799 |
| 722 | 1·024 |
| 723 | ·339 |
| 724 | 15·850 |
| 725 | ·665 |
| 726 | 7·858 |
| 727 | 11·031 |
| 728 | 8·473 |
| 729 | 5·637 |
| 730 | 2·488 |
| 731 | 9·889 |
| 732 | ·140 |
| 733 | ·349 |
| 734 | ·145 |
| 735 | ·390 |
| 736 | 4·016 |
| 737 | 3·898 |
| 738 | ·341 |
| Sheet LII. 14:— (*cont^d.*) 739 | ·688 |
| 740 | 26·070 |
| 741 | 10·026 |
| 742 | 2·800 |
| 743 | 1·499 |
| 744 | 2·034 |
| 745 | ·453 |
| 746 | 3·659 |
| 747 | ·624 |
| 748 | 1·527 |
| 749 | 3·419 |
| 750 | 2·167 |
| 751 | 14·918 |
| 752 | 27·088 |
| 753 | 9·876 |
| 754 | 12·315 |
| 755 | 9·742 |
| 756 | 10·466 |
| 757 | 21·303 |
| 758 | 9·621 |
| 759 | ·913 |
| 760 | 1·908 |
| 761 | ·473 |
| 762 | ·271 |
| 763 | ·641 |
| 764 | 2·915 |
| 765 | ·081 |
| 766 | 1·637 |
| 767 | 8·504 |
| 768 | ·569 |
| 769 | ·248 |
| 770 | 2·146 |
| 771 | 1·315 |
| 772 | ·672 |
| 773 | ·169 |
| 774 | ·400 |
| 775 | 7·522 |
| 776 | 3·901 |
| 777 | 9·728 |
| 778 | 7·615 |
| 779 | 7·606 |
| 779a | 3·786 |
| 780 | 3·617 |
| 781 | 2·136 |
| 782 | ·381 |
| 783 | 1·850 |
| 784 | 1·005 |
| 785 | ·130 |
| 786 | 3·169 |
| 787 | 1·342 |
| 788 | 2·557 |
| Sheet LII. 14:— (*cont^d.*) 789 | 6·001 |
| 790 | 7·675 |
| 791 | ·743 |
| 792 | ·549 |
| 793 | 3·205 |
| 794 | 3·568 |
| 795 | 6·531 |
| 796 | 2·068 |
| 797 | ·553 |
| 798 | ·626 |
| 799 | ·839 |
| 800 | 4·275 |
| 801 | 5·905 |
| Sheet LVIII. 2:— | |
| 802 | 7·880 |
| 803 | 3·504 |
| 804 | 3·670 |
| 805 | 2·355 |
| 806 | 5·075 |
| Sheet LI. 11:— | |
| 807 | ·261 |
| 808 | ·315 |
| 809 | ·387 |
| Sheet LI. 15:— | |
| 810 | 28·425 |
| Sheet LI. 12:— (*cont^d.*) 811 | 56·964 |
| 812 | 18·674 |
| 813 | 26·121 |
| 814 | 5·634 |
| 814a | ·059 |
| 815 | 3·161 |
| 816 | 6·237 |
| 817 | 1·052 |
| 818 | ·600 |
| 819 | 1·507 |
| 820 | ·845 |
| 821 | 10·560 |
| 822 | ·571 |
| 823 | 1·745 |
| 824 | ·781 |
| 825 | ·208 |
| 826 | ·644 |
| 827 | 3·311 |
| 828 | ·272 |
| 829 | 1·252 |
| 830 | ·760 |

| No. of Sheet and Plan and No. on Plan. | Area in Acres. | No. of Sheet and Plan and No. on Plan. | Area in Acres. | No. of Sheet and Plan and No. on Plan. | Area in Acres. |
|---|---|---|---|---|---|
| Sheet LI. 12:— | | Sheet LI. 12:— | | Sheet LI. 12:— | |
| (*cont*d.) 831 | ·105 | (*cont*d.) 882 | 1·569 | (*cont*d.) 933 | ·860 |
| 832 | ·739 | 883 | 15·024 | 934 | ·730 |
| 833 | ·209 | 884 | 2·688 | 935 | 1·085 |
| 834 | ·182 | 885 | 3·034 | 936 | ·348 |
| 835 | 2·003 | 886 | 2·248 | 937 | 1·499 |
| 836 | ·634 | 887 | 33·580 | 938 | 1·258 |
| 837 | 4·743 | 888 | 3·894 | 939 | ·149 |
| 838 | 6·603 | 889 | 2·312 | 940 | 3·366 |
| 839 | 1·839 | 890 | ·704 | 941 | ·604 |
| 840 | ·753 | 891 | 4·263 | 942 | ·385 |
| 841 | 1·518 | 892 | ·557 | 943 | ·050 |
| 842 | ·438 | 893 | 29·285 | 944 | 2·523 |
| 843 | ·704 | 894 | ·420 | 945 | 1·926 |
| 844 | ·742 | 895 | ·455 | 946 | 2·098 |
| 845 | 2·952 | 896 | 1·022 | 947 | ·094 |
| 846 | 2·641 | 897 | ·314 | 948 | 1·285 |
| 847 | 4·855 | 898 | ·565 | 949 | ·952 |
| 848 | 3·389 | 899 | ·180 | 950 | ·458 |
| 849 | 4·030 | 900 | 5·455 | 951 | ·474 |
| 850 | 3·431 | 901 | ·486 | 952 | ·181 |
| 851 | 1·524 | 902 | ·476 | 953 | ·934 |
| 852 | 1·543 | 903 | ·456 | 954 | ·572 |
| 853 | 1·552 | 904 | ·349 | 955 | ·905 |
| 854 | ·159 | 905 | ·458 | 956 | 1·005 |
| 855 | 1·160 | 906 | ·533 | 957 | ·819 |
| 856 | 1·860 | 907 | 5·425 | 958 | ·667 |
| 857 | ·673 | 908 | ·899 | 959 | ·625 |
| 858 | ·664 | 909 | ·474 | 960 | ·839 |
| 859 | ·976 | 910 | 1·373 | 961 | 1·781 |
| 860 | ·261 | 911 | ·593 | 962 | ·919 |
| 861 | ·710 | 912 | 1·923 | 963 | 2·924 |
| 862 | ·440 | 913 | 1·407 | 964 | ·261 |
| 863 | 1·546 | 914 | ·280 | 965 | ·508 |
| 864 | ·258 | 915 | ·594 | 966 | 2·156 |
| 865 | 1·331 | 916 | ·366 | 967 | 1·104 |
| 866 | ·338 | 917 | ·754 | 968 | ·338 |
| 867 | ·510 | 918 | ·559 | 969 | ·499 |
| 868 | ·537 | 919 | 1·454 | 970 | ·844 |
| 869 | 1·552 | 920 | ·431 | 971 | ·583 |
| 870 | 3·184 | 921 | ·800 | 972 | ·854 |
| 871 | ·490 | 922 | ·744 | 973 | ·318 |
| 872 | ·525 | 923 | ·607 | 974 | ·158 |
| 873 | 1·595 | 924 | ·536 | 975 | ·448 |
| 874 | 7·663 | 925 | 4·024 | 976 | 4·543 |
| 875 | ·489 | 926 | ·313 | 977 | 1·075 |
| 876 | 5·819 | 927 | ·442 | 978 | ·904 |
| 877 | ·649 | 928 | ·951 | 979 | ·841 |
| 878 | 2·070 | 929 | ·527 | 980 | ·772 |
| 879 | 2·511 | 930 | 3·609 | 981 | 1·290 |
| 880 | 1·588 | 931 | 1·310 | 982 | ·168 |
| 881 | ·549 | 932 | ·329 | 983 | 4·149 |

| No. of Sheet and Plan and No. on Plan. | Area in Acres. |
|---|---|
| Sheet LI. 12:— | |
| (*cont*d.) 984 | 3·314 |
| 985 | ·315 |
| 986 | 3·079 |
| 987 | 1·632 |
| 988 | ·158 |
| 989 | 1·952 |
| 990 | 2·431 |
| Sheet LI. 16:— | |
| (*cont*d.) 991 | 4·940 |
| 992 | 2·474 |
| 993 | ·966 |
| 994 | 8·751 |
| 995 | 3·499 |
| 996 | 3·491 |
| 997 | 4·587 |
| 998 | ·365 |
| 999 | 2·610 |
| 1000 | 3·467 |
| 1001 | 3·646 |
| Sheet LI. 15:— | |
| (*cont*d.) 1002 | ·085 |
| 1003 | ·190 |
| 1004 | ·141 |
| 1005 | ·718 |
| 1006 | 7·773 |
| 1007 | 4·030 |
| 1008 | ·335 |
| 1009 | 1·503 |
| 1010 | ·347 |
| 1011 | 1·081 |
| 1012 | 1·492 |
| 1013 | ·531 |
| 1014 | ·885 |
| 1015 | 6·783 |
| 1016 | 14·427 |
| 1017 | 9·111 |
| 1018 | 26·044 |
| 1019 | 3·312 |
| 1020 | 85·480 |
| 1021 | 2·957 |
| 1022 | 1·024 |
| 1023 | 3·347 |
| 1024 | 22·226 |
| Sheet LVII. 3:— | |
| 1025 | 27·500 |
| 1026 | 26·589 |
| 1027 | 57·580 |

| No. of Sheet and Plan and No. on Plan. | Area in Acres. |
|---|---|
| Sheet LI. 16:— | |
| (*cont*d.) 1028 | 4·393 |
| 1029 | 4·698 |
| 1030 | 3·841 |
| 1031 | 17·683 |
| 1032 | 23·006 |
| 1033 | 3·891 |
| 1034 | 3·827 |
| 1035 | ·225 |
| 1036 | 1·271 |
| 1037 | 1·000 |
| 1038 | 2·595 |
| 1039 | ·504 |
| 1040 | 1·072 |
| 1041 | 1·649 |
| 1042 | ·898 |
| 1043 | ·918 |
| 1044 | ·603 |
| 1045 | ·237 |
| 1046 | 2·285 |
| 1047 | ·421 |
| 1048 | ·041 |
| 1049 | ·273 |
| 1050 | ·397 |
| 1051 | ·157 |
| 1052 | ·867 |
| 1053 | ·257 |
| 1054 | ·538 |
| 1055 | 1·210 |
| 1056 | 1·000 |
| 1057 | ·998 |
| 1058 | 1·043 |
| 1059 | ·989 |
| 1060 | 1·023 |
| 1061 | 1·007 |
| 1062 | ·010 |
| 1063 | ·569 |
| 1064 | 3·528 |
| 1065 | 1·428 |
| 1066 | ·485 |
| 1067 | 8·239 |
| 1068 | 1·088 |
| 1069 | 1·671 |
| 1070 | 5·381 |
| 1071 | 1·771 |
| 1072 | 6·580 |
| 1073 | 1·002 |
| 1074 | ·678 |
| 1075 | 1·637 |
| 1076 | 1·326 |
| 1077 | 1·063 |
| 1078 | 1·364 |

| No. of Sheet and Plan and No. on Plan. | Area in Acres. |
|---|---|
| Sheet LI. 16:— | |
| (*cont*d.) 1079 | ·280 |
| 1080 | ·387 |
| 1081 | 1·372 |
| 1082 | ·568 |
| 1083 | ·120 |
| 1084 | ·187 |
| 1085 | ·402 |
| 1086 | ·878 |
| 1087 | ·824 |
| 1088 | 4·219 |
| 1089 | ·784 |
| 1090 | 1·269 |
| 1091 | 1·100 |
| 1092 | ·400 |
| 1093 | ·387 |
| 1094 | ·290 |
| 1095 | ·380 |
| 1096 | ·308 |
| 1097 | ·352 |
| 1098 | ·818 |
| 1099 | ·261 |
| 1100 | ·428 |
| 1101 | ·823 |
| 1102 | 1·140 |
| 1103 | 1·103 |
| 1104 | 1·680 |
| 1105 | ·899 |
| 1106 | 1·011 |
| 1107 | 1·253 |
| 1108 | 8·582 |
| 1109 | 4·680 |
| 1110 | 3·064 |
| 1111 | ·909 |
| 1112 | ·306 |
| 1113 | 4·642 |
| 1113a | ·636 |
| 1114 | ·188 |
| 1115 | 5·390 |
| 1116 | 7·911 |
| 1117 | 6·759 |
| 1118 | 6·911 |
| 1119 | 6·776 |
| 1120 | 7·540 |
| 1121 | 13·386 |
| 1122 | ·553 |
| 1123 | 1·856 |
| 1124 | ·268 |
| 1125 | ·973 |
| 1126 | ·678 |
| 1127 | ·300 |
| 1128 | 35·626 |

| No. of Sheet and Plan and No. on Plan. | Area in Acres. | No. of Sheet and Plan and No. on Plan. | Area in Acres. | No. of Sheet and Plan and No. on Plan. | Area in Acres. |
|---|---|---|---|---|---|
| Sheet LI. 16:— | | Sheet LI. 16:— | | Sheet LI. 16:— | |
| (*cont*d.) 1129 | ·556 | (*cont*d.) 1180 | 5·798 | (*cont*d.) 1230 | 2·380 |
| 1130 | ·945 | 1181 | ·886 | 1231 | 7·303 |
| 1131 | 2·740 | 1182 | 1·234 | 1232 | 18·440 |
| 1132 | 1·361 | 1183 | 7·474 | 1233 | 13·869 |
| 1133 | 1·121 | 1184 | 6·037 | 1234 | ·731 |
| 1134 | ·515 | 1185 | 5·517 | 1235 | ·282 |
| 1135 | 4·945 | 1186 | ·538 | 1236 | ·220 |
| 1136 | ·240 | 1187 | 5·749 | 1236a | ·249 |
| 1137 | 3·480 | 1188 | ·588 | 1237 | 24·136 |
| 1138 | 1·987 | 1189 | ·307 | 1238 | 24·319 |
| 1139 | ·514 | 1190 | 4·740 | 1239 | ·810 |
| 1140 | 1·089 | 1191 | 8·140 | 1240 | 6·547 |
| 1141 | 1·827 | 1192 | 4·076 | 1241 | 14·149 |
| 1142 | ·383 | 1193 | 3·972 | 1242 | 9·375 |
| 1143 | ·516 | 1194 | 8·042 | 1243 | 8·451 |
| 1144 | 1·428 | 1195 | 6·007 | 1244 | 9·394 |
| 1145 | ·873 | 1196 | 1·524 | 1245 | ·508 |
| 1146 | 2·120 | 1197 | 7·859 | 1246 | ·277 |
| 1147 | ·423 | 1198 | ·719 | 1247 | 1·652 |
| 1148 | ·899 | 1199 | 1·227 | 1248 | 14·017 |
| 1149 | ·475 | 1200 | 10·232 | 1249 | 2·940 |
| 1150 | ·890 | 1201 | 2·307 | 1250 | ·924 |
| 1151 | ·168 | 1202 | 1·236 | 1251 | 2·127 |
| 1152 | ·758 | 1203 | ·578 | 1252 | 12·176 |
| 1153 | ·350 | 1204 | 2·604 | 1253 | 6·047 |
| 1154 | ·461 | 1205 | 4·016 | 1254 | 1·048 |
| 1155 | ·833 | 1206 | ·834 | 1255 | ·081 |
| 1156 | 3·873 | 1207 | 3·255 | 1256 | ·212 |
| 1157 | 1·555 | 1208 | 5·208 | 1257 | 1·289 |
| 1158 | 2·209 | 1209 | ·279 | 1258 | ·179 |
| 1159 | ·734 | 1210 | ·434 | 1259 | 1·082 |
| 1160 | ·713 | 1211 | ·181 | 1260 | 1·542 |
| 1161 | ·102 | 1212 | ·475 | 1261 | 1·729 |
| 1162 | ·736 | 1213 | 2·766 | 1262 | 1·429 |
| 1163 | 4·428 | 1214 | 3·440 | 1263 | 1·092 |
| 1164 | ·994 | 1215 | ·911 | 1264 | ·200 |
| 1165 | 3·999 | 1216 | 1·162 | 1265 | 1·219 |
| 1166 | 1·015 | 1217 | 2·744 | 1266 | 1·339 |
| 1167 | ·961 | 1218 | 3·864 | 1267 | 1·252 |
| 1168 | 1·918 | 1219 | 7·987 | 1268 | ·138 |
| 1169 | 1·161 | 1220 | 4·164 | 1269 | 1·690 |
| 1170 | 2·647 | 1221 | 1·047 | 1270 | ·417 |
| 1171 | 1·791 | 1222 | 8·074 | 1271 | ·893 |
| 1172 | ·865 | 1222a | 1·905 | 1272 | 37·223 |
| 1173 | 18·226 | 1223 | 11·421 | 1273 | 5·982 |
| 1174 | 3·643 | 1224 | 17·661 | 1274 | ·907 |
| 1175 | 11·938 | 1225 | 9·175 | 1275 | ·415 |
| 1176 | ·427 | 1226 | 17·215 | 1276 | 2·795 |
| 1177 | ·278 | 1227 | 7·849 | 1277 | 17·611 |
| 1178 | ·952 | 1228 | 9·648 | 1278 | 4·431 |
| 1179 | 12·752 | 1229 | 7·743 | 1279 | 23·982 |

| No. of Sheet and Plan and No. on Plan. | Area in Acres. |
|---|---|
| Sheet LI. 16:— | |
| (*cont^d.*) 1280 | ·577 |
| 1281 | ·917 |
| Sheet LVII. 4:— | |
| 1282 | 11·968 |
| 1282a | 2·377 |
| 1283 | 2·287 |
| 1284 | 1·032 |
| 1285 | ·378 |
| 1286 | 5·335 |
| 1287 | 5·512 |
| 1288 | 7·773 |
| 1289 | 2·551 |
| 1290 | ·729 |
| 1291 | ·455 |
| Sheet LVII. 3:— | |
| (*cont^d.*) 1292 | ·290 |
| 1293 | ·970 |
| Sheet LVII. 4:— | |
| (*cont^d.*) 1294 | 9·777 |
| 1295 | 1·798 |
| 1296 | 13·448 |
| 1297 | ·414 |
| 1298 | 2·087 |
| 1299 | ·567 |
| 1300 | ·525 |
| 1301 | 2·391 |
| 1302 | 3·332 |
| 1303 | 1·304 |
| 1304 | ·537 |
| 1305 | ·648 |
| 1306 | ·100 |
| 1307 | ·483 |
| 1308 | 1·800 |
| 1309 | ·273 |
| 1310 | ·366 |
| 1311 | ·367 |
| 1312 | 2·599 |
| 1313 | 2·058 |
| 1314 | 1·865 |
| 1315 | ·170 |
| 1316 | ·734 |
| 1317 | ·663 |
| 1318 | ·904 |
| 1319 | ·358 |
| 1320 | ·774 |
| 1321 | 3·252 |
| 1322 | ·171 |
| Sheet LVII. 4:— | |
| (*cont^d.*) 1323 | ·298 |
| 1324 | 10·589 |
| 1325 | 1·011 |
| 1326 | ·519 |
| 1327 | ·529 |
| 1328 | ·594 |
| 1329 | ·548 |
| 1330 | 1·109 |
| 1331 | 1·007 |
| 1332 | ·624 |
| 1333 | ·958 |
| 1334 | 6·912 |
| 1335 | ·427 |
| 1336 | 2·180 |
| 1337 | ·242 |
| 1338 | 1·286 |
| 1339 | 1·761 |
| 1340 | 1·838 |
| 1341 | ·278 |
| 1342 | 1·248 |
| 1343 | ·504 |
| 1344 | 1·008 |
| 1345 | 1·549 |
| 1346 | 7·144 |
| 1347 | ·198 |
| 1348 | ·742 |
| 1349 | ·290 |
| 1350 | ·495 |
| 1351 | 1·697 |
| 1352 | 6·065 |
| 1353 | 3·192 |
| 1354 | 29·534 |
| 1355 | 2·095 |
| 1356 | 2·104 |
| 1357 | ·230 |
| 1358 | 2·263 |
| 1359 | 1·781 |
| 1360 | 2·568 |
| 1361 | 2·357 |
| 1362 | ·200 |
| 1363 | ·428 |
| 1364 | ·983 |
| 1365 | ·398 |
| 1366 | ·959 |
| 1367 | ·519 |
| 1368 | ·132 |
| 1369 | 2·223 |
| 1370 | ·774 |
| 1371 | ·033 |
| 1372 | ·530 |
| 1373 | 1·198 |
| Sheet LVIII. 1:— | |
| (*cont^d.*) 1374 | ·249 |
| 1375 | ·456 |
| 1376 | 1·721 |
| 1377 | ·956 |
| 1378 | 2·197 |
| 1379 | 5·070 |
| 1380 | ·227 |
| 1381 | 6·717 |
| 1382 | 2·638 |
| 1383 | 1·196 |
| 1384 | 1·143 |
| 1385 | 8·120 |
| 1386 | ·199 |
| 1387 | 6·389 |
| 1388 | 8·249 |
| 1389 | ·097 |
| 1390 | 2·393 |
| 1391 | 3·825 |
| 1392 | 6·338 |
| 1393 | 2·408 |
| 1394 | 3·584 |
| 1395 | 8·657 |
| 1396 | 1·583 |
| 1397 | 4·726 |
| 1398 | 2·007 |
| 1399 | ·052 |
| 1400 | 6·771 |
| 1401 | 7·346 |
| 1402 | 1·752 |
| 1403 | 7·863 |
| 1404 | 1·558 |
| 1405 | 2·329 |
| Sheet LVIII. 2:— | |
| (*cont^d.*) 1406 | 4·830 |
| 1407 | ·259 |
| 1408 | 6·396 |
| 1409 | 3·208 |
| 1410 | ·613 |
| 1411 | ·835 |
| 1412 | 2·375 |
| 1413 | 5·068 |
| 1414 | 3·940 |
| 1415 | ·948 |
| 1416 | 3·947 |
| 1417 | ·425 |
| 1418 | 2·227 |
| 1419 | ·279 |
| | 4425·202 |

## RECAPITULATION.

| Description. | Acres. |
|---|---|
| Land | 4218·274 |
| Roads | 130·956 |
| Railways | 11·154 |
| Water | 64·818 |
| Total | 4425·202 |

## TOWNSHIP OF WALL.

| No. of Sheet and Plan and No. on Plan. | Area in Acres. |
|---|---|
| **Sheet LVIII. 1 :—** | |
| 1 | ·179 |
| **Sheet LVIII. 5 :—** | |
| 2 | 4·503 |
| **Sheet LVIII. 2 :—** | |
| 3 | ·014 |
| 4 | 3·425 |
| 4a | ·072 |
| 5 | 13·277 |
| 6 | ·491 |
| 7 | ·123 |
| 8 | 5·344 |
| 9 | 2·985 |
| 10 | 2·087 |
| 11 | 2·356 |
| 12 | 2·576 |
| 13 | 7·462 |
| 14 | 6·386 |
| 15 | ·852 |
| 16 | ·483 |
| 17 | ·605 |
| 18 | 5·363 |
| 19 | ·021 |
| 20 | ·433 |
| 21 | 1·734 |
| 22 | ·548 |
| 23 | ·013 |
| 24 | 2·433 |
| 25 | 6·899 |
| 26 | 6·946 |
| 27 | 19·784 |
| 28 | 1·101 |
| 29 | 10·411 |
| **Sheet LVIII. 2 :— (*cont^d.*)** | |
| 30 | 8·572 |
| 31 | 5·557 |
| 32 | 6·040 |
| 33 | 2·343 |
| 34 | 3·694 |
| 35 | 3·406 |
| 36 | ·629 |
| 37 | 7·372 |
| 38 | 7·277 |
| 39 | 1·864 |
| 40 | 3·075 |
| 41 | 1·114 |
| 42 | 9·375 |
| 43 | 10·372 |
| 44 | 10·448 |
| 45 | 8·886 |
| 46 | ·107 |
| 47 | 20·405 |
| 48 | ·170 |
| 49 | ·151 |
| 50 | ·282 |
| 51 | ·133 |
| 52 | 1·009 |
| 53 | 2·388 |
| 54 | 10·924 |
| 55 | ·624 |
| 56 | ·558 |
| 57 | 1·475 |
| 58 | ·532 |
| 59 | 3·700 |
| 60 | 1·643 |
| 61 | ·457 |
| 62 | 6·575 |
| 63 | 3·320 |
| **Sheet LVIII. 2 :— (*cont^d.*)** | |
| 64 | 13·771 |
| 65 | 3·813 |
| 66 | 4·765 |
| 67 | 11·370 |
| 68 | 2·017 |
| 69 | 8·788 |
| 70 | 11·366 |
| 71 | 6·915 |
| 72 | ·194 |
| **Sheet LVIII. 6 :—** | |
| 73 | 6·701 |
| 74 | 6·131 |
| 75 | 11·463 |
| 76 | 3·307 |
| 77 | 1·224 |
| 78 | ·429 |
| 79 | ·435 |
| 80 | 5·212 |
| 81 | 8·815 |
| 82 | 7·837 |
| **Sheet LVIII. 5 :—** | |
| 83 | ·774 |
| 84 | 1·899 |
| 85 | 6·874 |
| 86 | 2·933 |
| 87 | ·732 |
| 88 | ·707 |
| 89 | 2·306 |
| 90 | ·484 |
| 91 | 2·299 |
| 92 | ·444 |
| 93 | ·437 |

| No. of Sheet and Plan and No. on Plan. | Area in Acres. | No. of Sheet and Plan and No. on Plan. | Area in Acres. | No. of Sheet and Plan and No. on Plan. | Area in Acres. |
|---|---|---|---|---|---|
| Sheet LVIII. 5:— | | Sheet LVIII. 6:— | | Sheet LVIII. 6:— | |
| (*cont*d.) 94 | 4·779 | (*cont*d.) 120 | ·267 | (*cont*d.) 148 | 4·455 |
| 95 | 14·472 | 121 | 3·153 | 149 | 8·222 |
| 96 | ·201 | 122 | ·289 | 150 | 5·941 |
| 97 | ·037 | 123 | ·852 | 151 | 3·577 |
| | | 124 | ·500 | 152 | 10·037 |
| Sheet LVIII. 6:— | | 125 | 1·719 | 153 | ·774 |
| (*cont*d.) 98 | 1·631 | 126 | ·608 | 154 | 4·177 |
| 99 | ·231 | 127 | ·526 | 155 | 2·735 |
| 100 | ·147 | 128 | ·765 | 156 | 10·626 |
| 101 | ·206 | 129 | ·927 | | |
| 102 | 3·070 | 130 | ·568 | Sheet LVIII. 7:— | |
| 103 | ·135 | 131 | 1·788 | 157 | 3·666 |
| 104 | 5·284 | 132 | ·365 | 158 | ·764 |
| 105 | 1·142 | 133 | ·439 | 159 | 11·993 |
| 106 | 4·593 | 134 | ·893 | 160 | ·351 |
| 107 | 1·120 | 135 | ·207 | 161 | ·483 |
| 108 | ·478 | 136 | 3·545 | 162 | ·660 |
| 109 | 3·258 | 137 | ·128 | 163 | 1·653 |
| 110 | 8·470 | 138 | 2·035 | 164 | ·713 |
| 111 | 15·940 | 139 | 4·623 | 165 | 11·187 |
| 112 | 8·860 | 140 | 3·342 | 166 | ·077 |
| 113 | 18·742 | 141 | ·467 | 167 | 1·235 |
| 114 | 3·514 | 142 | 1·292 | 168 | ·059 |
| 115 | ·585 | 143 | ·194 | 169 | 17·173 |
| 116 | ·774 | 144 | 2·148 | 170 | 7·160 |
| 117 | 9·749 | 145 | 1·033 | | |
| 118 | 4·948 | 146 | ·794 | | 645·281 |
| 119 | 1·490 | 147 | 2·385 | | |

## RECAPITULATION.

| Description. | Acres. |
|---|---|
| Land | 619·353 |
| Roads | 20·015 |
| Railways | 1·210 |
| Water | 4·703 |
| Total | 645·281 |

## TOWNSHIP OF HAMMERWICH.

| No. of Sheet and Plan and No. on Plan. | Area in Acres. |
|---|---|
| **Sheet LII. 13:—** | |
| 1 | ·570 |
| 2 | ·369 |
| 3 | 1·092 |
| 4 | ·370 |
| 5 | 2·544 |
| 6 | 1·056 |
| 7 | 1·097 |
| 8 | 1·022 |
| 9 | 1·337 |
| 10 | ·158 |
| 11 | ·530 |
| 12 | ·139 |
| **Sheet LVIII. 1:—** | |
| 13 | 2·864 |
| 14 | 4·812 |
| 15 | 2·123 |
| 16 | 2·481 |
| 17 | 8·032 |
| 18 | 5·823 |
| 19 | 2·914 |
| 20 | 7·147 |
| **Sheet LI. 16:—** | |
| 21 | ·073 |
| 22 | ·296 |
| 22a | ·108 |
| **Sheet LVII. 4:—** | |
| 23 | 1·922 |
| 24 | 2·678 |
| 25 | 3·546 |
| 26 | 7·159 |
| 27 | 2·009 |
| 28 | ·473 |
| 29 | 2·122 |
| 30 | 2·333 |
| 31 | 2·921 |
| 32 | 2·798 |
| 33 | 3·085 |
| 34 | 7·769 |
| 35 | 14·538 |
| 36 | 8·658 |
| 37 | ·088 |
| 38 | ·993 |
| 39 | ·774 |
| 40 | ·622 |
| 41 | 6·501 |
| **Sheet LVII. 4:— (contd.)** | |
| 42 | 13·561 |
| 43 | 8·865 |
| 44 | 12·732 |
| 45 | 4·276 |
| 46 | 4·723 |
| 47 | 9·277 |
| 48 | 9·472 |
| 49 | 2·872 |
| 50 | ·187 |
| 51 | 2·002 |
| 52 | ·459 |
| 53 | ·409 |
| 54 | ·393 |
| 55 | 1·075 |
| 56 | ·527 |
| 57 | ·534 |
| 58 | ·388 |
| 59 | 1·711 |
| 60 | 2·930 |
| 61 | 4·376 |
| 62 | ·515 |
| 63 | 2·583 |
| 64 | ·026 |
| 65 | ·220 |
| 66 | 26·679 |
| 67 | 2·724 |
| 68 | ·960 |
| 69 | 1·563 |
| 70 | ·928 |
| 71 | ·329 |
| 72 | 1·079 |
| 73 | 4·786 |
| 74 | ·559 |
| 75 | ·599 |
| 76 | 2·312 |
| 77 | ·942 |
| 78 | 5·394 |
| 79 | 9·346 |
| 80 | 1·312 |
| 81 | 1·235 |
| 82 | ·508 |
| 83 | 1·341 |
| 84 | ·811 |
| 85 | 3·773 |
| 86 | 1·064 |
| 87 | 9·716 |
| 88 | 9·325 |
| 89 | 9·695 |
| **Sheet LVII. 4:— (contd.)** | |
| 90 | 13·365 |
| 91 | 8·428 |
| 92 | 2·342 |
| 93 | 14·616 |
| 94 | ·231 |
| 95 | 5·615 |
| 96 | ·662 |
| 97 | ·725 |
| 98 | ·469 |
| 99 | ·432 |
| 100 | ·706 |
| 101 | ·465 |
| 102 | 3·767 |
| 103 | ·280 |
| 104 | 9·756 |
| 105 | 14·062 |
| 106 | 8·204 |
| 107 | 5·826 |
| 108 | ·974 |
| 109 | 15·117 |
| 110 | ·413 |
| 111 | ·442 |
| 112 | 2·148 |
| 113 | 1·313 |
| 114 | ·734 |
| 115 | 7·729 |
| 116 | 7·569 |
| 117 | 3·407 |
| 118 | ·500 |
| 119 | 8·077 |
| 120 | 2·453 |
| 121 | 4·818 |
| 122 | 5·198 |
| 123 | ·932 |
| 124 | ·419 |
| 125 | 2·433 |
| 126 | 6·458 |
| 127 | 5·644 |
| 128 | 3·742 |
| 129 | 8·093 |
| 130 | ·269 |
| 131 | 4·821 |
| 132 | 8·647 |
| 133 | 2·133 |
| 134 | ·954 |
| 135 | 5·625 |
| 136 | ·744 |
| 137 | ·258 |

| No. of Sheet and Plan and No. on Plan. | Area in Acres. | No. of Sheet and Plan and No. on Plan. | Area in Acres. | No. of Sheet and Plan and No. on Plan. | Area in Acres. |
|---|---|---|---|---|---|
| Sheet LVII. 4:— | | Sheet LVIII. 1:— | | Sheet LVIII. 1:— | |
| (*cont^d.*) 138 | 2·027 | (*cont^d.*) 184 | 3·904 | (*cont^d.*) 235 | ·753 |
| 139 | 4·208 | 185 | ·502 | 236 | 2·220 |
| 140 | ·909 | 186 | ·299 | 237 | 3·032 |
| 141 | 14·320 | 187 | 1·997 | 238 | 3·540 |
| 142 | 4·774 | 188 | 1·812 | 238a | ·340 |
| 143 | ·534 | 189 | 1·936 | 239 | 4·352 |
| 144 | 15·929 | 190 | ·111 | 240 | ·296 |
| 145 | 6·376 | 191 | 1·968 | 241 | 5·392 |
| 146 | 6·756 | 192 | 3·440 | 242 | 7·335 |
| 147 | 8·428 | 193 | 2·420 | 243 | 6·367 |
| 148 | 5·800 | 194 | 4·180 | 244 | 2·295 |
| 149 | 8·033 | 195 | 6·066 | 245 | 1·447 |
| 150 | 3·367 | 196 | ·405 | 246 | 3·446 |
| 151 | 8·359 | 197 | 4·174 | 247 | 4·231 |
| 152 | ·340 | 198 | 4·222 | 248 | ·444 |
| 153 | ·635 | 199 | ·207 | 249 | 4·546 |
| 153a | ·980 | 200 | 7·412 | 249a | ·305 |
| 154 | 1·441 | 201 | 5·905 | 250 | 6·133 |
| 155 | 1·354 | 202 | ·997 | 251 | 4·758 |
| 156 | 7·918 | 203 | ·598 | 252 | 6·583 |
| 157 | 15·658 | 204 | 4·526 | 253 | 4·670 |
| 158 | ·928 | 205 | 1·030 | 254 | ·780 |
| 159 | 1·532 | 206 | ·497 | 255 | 1·129 |
| 160 | 1·774 | 207 | ·697 | 256 | 2·021 |
| 161 | ·337 | 208 | ·987 | 257 | ·396 |
| 162 | ·272 | 209 | ·137 | 258 | 5·585 |
| 163 | ·986 | 210 | ·177 | 259 | 3·929 |
| 164 | 19·451 | 211 | 2·154 | 260 | 4·698 |
| 165 | 19·573 | 212 | ·239 | 261 | 8·294 |
| 166 | 8·758 | 213 | 13·706 | 262 | 8·146 |
| 167 | 2·029 | 214 | ·508 | 263 | ·634 |
| | | 215 | ·526 | 264 | 1·228 |
| Sheet LVII. 8:— | | 216 | 2·819 | 265 | 1·644 |
| 168 | 1·097 | 217 | 1·178 | 266 | 6·130 |
| 169 | 3·409 | 218 | 1·041 | 267 | 7·237 |
| 170 | 20·146 | 219 | ·295 | 268 | 4·323 |
| 171 | 12·452 | 220 | 4·746 | 269 | 8·784 |
| 172 | 1·996 | 221 | 8·339 | 270 | 5·101 |
| | | 222 | 16·165 | 271 | 7·475 |
| Sheet LVIII. 1:— | | 223 | 3·442 | 272 | 5·322 |
| (*cont^d.*) 173 | 4·112 | 224 | 1·237 | 273 | 4·129 |
| 174 | 9·806 | 225 | 4·158 | 274 | ·168 |
| 175 | 7·818 | 226 | 9·672 | 275 | 6·329 |
| 176 | 6·812 | 227 | 3·071 | 276 | 1·175 |
| 177 | 2·791 | 228 | 1·245 | 277 | ·932 |
| 178 | 4·508 | 229 | 1·331 | 278 | ·400 |
| 179 | 3·421 | 230 | 2·863 | 279 | 1·961 |
| 180 | 2·595 | 231 | 2·056 | 280 | ·175 |
| 181 | 1·821 | 232 | 2·609 | 281 | ·329 |
| 182 | 4·453 | 233 | 2·939 | 282 | ·288 |
| 183 | 8·346 | 234 | 6·583 | 283 | ·907 |

| No. of Sheet and Plan and No. on Plan. | Area in Acres. |
|---|---|
| Sheet LVIII. 1:— (*contd.*) 284 | ·387 |
| 285 | ·726 |
| 286 | ·305 |
| 287 | ·317 |
| 288 | ·885 |
| 289 | ·936 |
| 290 | 4·860 |
| 291 | ·659 |
| 292 | 1·789 |
| 293 | 5·398 |
| 294 | 1·503 |
| 295 | 6·333 |
| 296 | 2·682 |
| 297 | 4·019 |
| 298 | ·306 |
| 299 | ·509 |
| 300 | 10·858 |
| 301 | ·189 |
| 302 | 1·095 |
| 303 | 6·364 |
| 304 | 2·818 |
| 305 | 4·547 |
| 306 | 1·751 |
| 307 | 8·041 |
| 308 | 3·500 |
| 309 | ·954 |
| 310 | 7·632 |
| 311 | 3·575 |
| 312 | 5·562 |
| 313 | 4·796 |
| 314 | 3·555 |
| 315 | 3·304 |
| 316 | 3·841 |
| 317 | ·205 |
| 318 | ·929 |
| 319 | ·371 |
| 320 | 8·020 |
| 321 | ·657 |
| 322 | 5·117 |
| 323 | ·217 |
| 324 | 1·791 |
| 325 | 5·269 |
| 326 | ·327 |
| 327 | 1·594 |
| 328 | ·541 |
| 329 | ·228 |
| 330 | 9·774 |
| 331 | ·275 |
| 332 | ·182 |
| 333 | 2·182 |
| 334 | 1·617 |
| Sheet LVIII. 1:— (*contd.*) 335 | 3·939 |
| 336 | ·351 |
| 337 | ·198 |
| 338 | ·206 |
| 339 | 11·751 |
| 340 | 4·143 |
| 341 | ·529 |
| 342 | ·199 |
| 343 | 2·162 |
| 344 | ·267 |
| 345 | 1·200 |
| 346 | ·846 |
| 347 | ·468 |
| 348 | ·267 |
| 349 | 11·807 |
| 350 | 3·366 |
| 351 | 4·820 |
| 352 | 3·402 |
| 353 | ·727 |
| 354 | ·728 |
| 355 | 4·632 |
| 356 | ·938 |
| 357 | 1·400 |
| 358 | 6·705 |
| 359 | 4·575 |
| 360 | 2·451 |
| 361 | 6·314 |
| 362 | ·236 |
| 363 | 2·415 |
| 364 | ·406 |
| 365 | 5·959 |
| 366 | 4·922 |
| 367 | 7·806 |
| 368 | 5·025 |
| 369 | 5·281 |
| 370 | 7·977 |
| 371 | 6·018 |
| 372 | 6·388 |
| 373 | 4·921 |
| 374 | 4·937 |
| 375 | ·664 |
| 376 | 2·682 |
| 377 | 6·198 |
| 378 | ·226 |
| 379 | 3·067 |
| 380 | 1·197 |
| 381 | ·337 |
| 382 | 1·237 |
| 383 | 1·159 |
| 384 | ·566 |
| 385 | ·286 |
| Sheet LVIII. 1:— (*contd.*) 386 | ·208 |
| 387 | 2·104 |
| 388 | 4·368 |
| 389 | 5·916 |
| 390 | 7·061 |
| 391 | ·339 |
| 392 | ·178 |
| 393 | 11·957 |
| 394 | 1·322 |
| 395 | 12·058 |
| 396 | 5·574 |
| 397 | 5·129 |
| 398 | 1·590 |
| 399 | 9·447 |
| 400 | 5·663 |
| 401 | 2·391 |
| 402 | 10·701 |
| 403 | 8·129 |
| Sheet LVIII. 5:— 404 | 5·419 |
| 405 | 13·874 |
| 406 | 3·049 |
| 407 | 7·578 |
| 408 | 9·122 |
| 409 | 5·375 |
| 410 | 3·299 |
| 411 | 4·460 |
| 412 | 3·414 |
| Sheet LVIII. 2:— 413 | 1·334 |
| 414 | 2·115 |
| 415 | 5·453 |
| 416 | 2·984 |
| 417 | 2·316 |
| 418 | 4·538 |
| 419 | ·482 |
| 420 | 1·292 |
| 421 | ·398 |
| 422 | 1·269 |
| 423 | 1·478 |
| 424 | 1·979 |
| 425 | 1·489 |
| 426 | ·266 |
| 427 | ·377 |
| 428 | ·070 |
| 429 | ·148 |
| Sheet LVII. 8:— (*contd.*) 430 | ·352 |

| No. of Sheet and Plan and No. on Plan. | Area in Acres. |
|---|---|
| Sheet LVII. 8:— | |
| (*contd.*) 431 | ·807 |
| 431a | ·802 |
| 432 | ·306 |
| 433 | ·337 |
| 434 | ·326 |
| 435 | ·347 |
| 436 | ·344 |
| 437 | ·343 |
| 438 | 1·504 |
| 439 | 1·300 |
| 440 | ·357 |
| 441 | 2·514 |
| 442 | ·412 |
| 443 | ·816 |
| 444 | ·436 |
| 445 | 9·705 |
| 446 | ·527 |
| 447 | 8·845 |
| 448 | 1·750 |
| 449 | 2·272 |
| 450 | ·510 |
| 451 | ·902 |
| 452 | 1·965 |
| 453 | 1·072 |
| 454 | 3·981 |
| 455 | ·339 |
| 456 | ·911 |
| 457 | 1·046 |
| 458 | ·590 |
| 459 | ·728 |
| 460 | 2·556 |
| 461 | ·522 |
| 462 | ·641 |
| 463 | 3·118 |
| 464 | 1·905 |
| 465 | ·692 |
| 466 | ·725 |
| 467 | ·538 |
| 468 | ·496 |
| 469 | 1·419 |
| Sheet LVII. 8:— | |
| (*contd.*) 470 | 2·110 |
| 471 | ·888 |
| 472 | ·503 |
| 473 | ·438 |
| 474 | ·336 |
| 475 | ·359 |
| 476 | ·288 |
| 477 | ·413 |
| 478 | ·760 |
| 478a | ·402 |
| 479 | ·484 |
| 480 | ·485 |
| 481 | ·356 |
| 482 | ·346 |
| 483 | ·656 |
| 484 | ·527 |
| 485 | ·501 |
| 486 | ·874 |
| Sheet LVIII. 5.— | |
| (*contd.*) 487 | ·877 |
| 488 | 7·101 |
| 489 | 3·331 |
| 490 | ·466 |
| 491 | 1·951 |
| 492 | 6·579 |
| 493 | 5·240 |
| 494 | 7·864 |
| 495 | 8·944 |
| 496 | 2·026 |
| 497 | 5·427 |
| 498 | ·318 |
| 499 | 7·536 |
| 500 | 4·576 |
| 501 | 5·693 |
| 502 | 4·204 |
| 503 | 6·841 |
| 504 | 2·721 |
| 505 | ·142 |
| 506 | ·596 |
| Sheet LVIII. 5:— | |
| (*contd.*) 507 | ·070 |
| 508 | 8·307 |
| 509 | 1·836 |
| 510 | 1·757 |
| 511 | ·474 |
| 512 | ·597 |
| 513 | 3·794 |
| 514 | 2·408 |
| 515 | 1·757 |
| 516 | 1·352 |
| 517 | ·863 |
| 518 | ·238 |
| 519 | 1·642 |
| 520 | ·555 |
| 521 | ·330 |
| 522 | 1·397 |
| 522a | 1·142 |
| 523 | 1·116 |
| 524 | ·206 |
| 525 | ·787 |
| 526 | ·983 |
| 527 | 1·659 |
| 528 | 1·024 |
| 529 | 1·348 |
| 530 | ·396 |
| 531 | 4·712 |
| 532 | ·474 |
| 533 | ·278 |
| 534 | ·327 |
| 535 | 1·139 |
| 536 | 1·910 |
| 537 | 2·829 |
| 538 | ·166 |
| 539 | ·873 |
| 540 | 1·348 |
| 541 | ·892 |
| 542 | ·092 |
| | 1778·686 |

| No. of Sheet and Plan and No. on Plan. | Area in Acres. | No. of Sheet and Plan and No. on Plan. | Area in Acres. | No. of Sheet and Plan and No. on Plan. | Area in Acres. |
|---|---|---|---|---|---|

## RECAPITULATION.

| Description. | Acres. |
|---|---|
| Land | 1642·988 |
| Roads | 61·458 |
| Railways | 36·997 |
| Water | 37·243 |
| Total | 1778·686 |

## TOWNSHIP OF STREETHAY.

| | | | | | |
|---|---|---|---|---|---|
| Sheet LII. 7:— | | Sheet LII. 11:— (*cont^d.*) | | Sheet LII. 12:— (*cont^d.*) | |
| 1 | 16·566 | 26 | 8·661 | 57 | 9·295 |
| 2 | ·531 | 27 | 8·324 | 58 | 5·885 |
| 3 | ·111 | 28 | ·192 | 59 | 7·856 |
| 4 | 7·963 | 29 | 4·992 | 60 | 5·957 |
| 5 | 5·101 | 30 | 1·205 | 61 | 4·801 |
| 6 | 1·931 | 31 | 2·685 | 62 | 2·471 |
| | | 32 | 1·757 | 63 | ·112 |
| Sheet LII. 11:— | | 33 | 5·635 | 64 | ·116 |
| 7 | 5·929 | 34 | ·717 | 65 | 7·518 |
| 8 | 9·338 | 35 | 18·545 | 66 | 8·564 |
| | | 36 | 4·752 | 67 | 6·422 |
| Sheet LII. 8:— | | 37 | 10·763 | 68 | ·173 |
| 9 | 3·307 | 38 | ·222 | 69 | 10·011 |
| 10 | ·058 | 39 | 10·298 | 70 | 11·255 |
| 11 | ·221 | 40 | 2·989 | 71 | ·200 |
| 12 | ·397 | 41 | ·319 | 72 | 6·174 |
| 13 | ·790 | 42 | 1·196 | 73 | ·260 |
| 14 | ·138 | 43 | ·493 | 74 | 8·174 |
| 15 | ·414 | 44 | ·299 | 75 | ·340 |
| 16 | 4·834 | 45 | 4·095 | 76 | 5·651 |
| 17 | 7·460 | 46 | ·347 | 77 | ·633 |
| | | 47 | 8·653 | 78 | 5·921 |
| Sheet LII. 12:— | | 48 | 3·043 | 79 | 8·166 |
| 18 | ·213 | 49 | 13·480 | 80 | 16·843 |
| 19 | 6·181 | 50 | 4·006 | 80a | ·288 |
| 20 | 7·539 | 51 | ·240 | 81 | ·498 |
| | | 52 | 1·457 | 82 | 17·285 |
| Sheet LII. 11:— | | 53 | ·588 | 83 | ·113 |
| (*cont^d.*) 21 | 1·207 | 54 | 1·350 | 84 | 10·077 |
| 22 | 12·222 | 55 | ·117 | 85 | 13·991 |
| 23 | 18·095 | | | 86 | 4·610 |
| 24 | 2·234 | Sheet LII. 12:— | | 87 | 1·974 |
| 25 | 5·077 | (*cont^d.*) 56 | 2·252 | 88 | 14·930 |

| No. of Sheet and Plan and No. on Plan. | Area in Acres. |
|---|---|
| Sheet LII. 12:— (*cont^d.*) | |
| 89 | ·320 |
| 90 | 7·031 |
| 91 | 11·749 |
| 92 | 9·063 |
| 93 | 13·870 |
| 94 | 4·487 |
| 95 | 11·786 |
| 96 | 12·548 |
| 97 | 10·751 |
| 98 | ·190 |
| 99 | ·060 |
| 100 | ·329 |
| 101 | ·270 |
| 102 | ·108 |
| 103 | ·079 |
| 104 | 8·008 |
| 105 | ·083 |
| 106 | ·897 |
| 107 | ·250 |
| 108 | 15·234 |
| 109 | 14·909 |
| 110 | 16·120 |
| 111 | 11·118 |
| 112 | ·286 |
| 113 | ·216 |
| 114 | 11·048 |
| 115 | 19·935 |
| 116 | ·470 |
| 117 | ·127 |
| 118 | 1·887 |
| 119 | 11·024 |
| 120 | 2·307 |
| 121 | 1·080 |
| 122 | ·985 |
| 123 | 5·680 |
| 124 | 1·096 |
| 125 | ·103 |
| 126 | ·237 |
| 127 | 1·065 |
| 128 | 1·150 |
| 129 | 1·441 |
| Sheet LII. 12:— (*cont^d.*) | |
| 130 | 2·487 |
| 131 | ·789 |
| 132 | 2·494 |
| 133 | ·754 |
| 134 | ·339 |
| 135 | 2·600 |
| 136 | 3·486 |
| 137 | 4·071 |
| 138 | 10·569 |
| 139 | 2·167 |
| 140 | ·061 |
| 141 | 1·203 |
| 142 | ·554 |
| 143 | 4·556 |
| Sheet LII. 16:— | |
| 144 | 7·682 |
| 145 | 2·084 |
| 146 | 5·691 |
| 147 | 4·757 |
| Sheet LII. 15:— | |
| 148 | ·026 |
| 149 | ·065 |
| 150 | ·086 |
| 151 | 4·639 |
| 152 | ·262 |
| 153 | ·538 |
| 154 | ·098 |
| 155 | ·151 |
| 156 | ·110 |
| Sheet LII. 16:— (*cont^d.*) | |
| 157 | 1·000 |
| 157a | ·011 |
| 158 | ·471 |
| 159 | 1·336 |
| 160 | 2·968 |
| 161 | 8·634 |
| 162 | 1·185 |
| 163 | ·433 |
| Sheet LII. 16:— (*cont^d.*) | |
| 164 | ·741 |
| 165 | ·623 |
| 166 | ·556 |
| 167 | ·593 |
| 168 | 1·423 |
| 169 | 9·188 |
| 170 | 5·273 |
| 170a | ·021 |
| 171 | ·286 |
| 172 | 9·180 |
| 173 | 7·068 |
| 174 | 4·326 |
| 175 | 1·689 |
| 176 | 1·429 |
| 177 | 5·390 |
| 178 | 6·158 |
| 179 | 5·668 |
| 180 | 4·441 |
| 181 | ·973 |
| 182 | 4·753 |
| 183 | 1·041 |
| 184 | 5·292 |
| 185 | 3·738 |
| 186 | ·339 |
| 187 | 4·390 |
| 188 | 5·995 |
| 189 | 4·530 |
| 190 | 8·503 |
| 191 | 5·418 |
| 192 | 1·589 |
| 193 | ·582 |
| 194 | ·316 |
| 195 | 8·624 |
| 196 | 7·452 |
| 197 | 5·631 |
| 198 | 6·940 |
| 199 | ·610 |
| | 866·616 |

| No. of Sheet and Plan and No. on Plan. | Area in Acres. | No. of Sheet and Plan and No. on Plan. | Area in Acres. | No. of Sheet and Plan and No. on Plan. | Area in Acres. |
|---|---|---|---|---|---|

## RECAPITULATION.

| Description. | Acres. |
|---|---|
| Land | 823·015 |
| Roads | 17·086 |
| Railways | 24·160 |
| Water | 2·355 |
| Total | 866·616 |

## RECAPITULATION FOR THE PARISH (PROPER).

| Description. | Acres. |
|---|---|
| Land | 9852·616 |
| Roads | 315·077 |
| Railways | 131·017 |
| Water | 129·313 |
| Total | 10428·023 |

## PARISH OF ST. MICHAEL (DETACHED).

### TOWNSHIP OF FISHERWICK.

| | | |
|---|---|---|
| Sheet LIII. 9:— | 1 | 1·179 |
| | 2 | 22·170 |
| | 3 | 4·082 |
| | 4 | 3·810 |
| | 5 | 1·023 |
| | 6 | 1·089 |
| Sheet LIII. 13:— | 7 | 45·230 |
| | 8 | 7·579 |
| | 9 | 31·274 |
| | 10 | 10·943 |
| | 11 | ·814 |
| Sheet LIII. 10:— | 12 | 62·215 |
| | 13 | 1·396 |
| | 14 | ·801 |
| | 15 | ·778 |
| Sheet LIII. 10:— (*cont^d.*) | 16 | ·254 |
| | 17 | 14·852 |
| | 18 | ·311 |
| Sheet LIII. 14:— | 19 | 9·151 |
| | 20 | 7·499 |
| | 21 | 19·523 |
| Sheet LIII. 13:— (*cont^d.*) | 22 | 3·720 |
| | 23 | 2·515 |
| | 24 | 4·819 |
| | 25 | 1·532 |
| | 26 | 1·989 |
| | 27 | 1·378 |
| | 28 | ·170 |
| | 29 | 1·038 |
| | 30 | 1·161 |
| Sheet LIII. 13:— (*cont^d.*) | 31 | ·777 |
| | 32 | ·128 |
| | 33 | 18·877 |
| | 34 | 1·321 |
| | 35 | 2·395 |
| | 36 | 2·767 |
| | 37 | 1·381 |
| | 38 | 24·624 |
| | 39 | 2·957 |
| | 40 | 1·021 |
| | 41 | 14·646 |
| | 42 | ·129 |
| | 43 | ·207 |
| | 44 | ·956 |
| | 45 | 1·878 |
| | 46 | 1·195 |
| | 47 | 1·253 |
| | 48 | 8·837 |
| | 49 | 13·640 |

| No. of Sheet and Plan and No. on Plan. | Area in Acres. |
|---|---|
| Sheet LIII. 13 :— (*cont^d.*) | |
| 50 | ·381 |
| 51 | 7·067 |
| 52 | 17·344 |
| 53 | ·576 |
| 54 | 14·411 |
| 55 | 17·920 |
| 56 | ·519 |
| 57 | ·171 |
| 58 | 6·463 |
| 59 | ·709 |
| 60 | 12·079 |
| 61 | 7·722 |
| 62 | 14·741 |
| 63 | 20·139 |
| 64 | 21·716 |
| 65 | 3·905 |
| 66 | 5·370 |
| 67 | 12·975 |
| 68 | ·608 |
| 69 | 5·788 |
| 70 | 8·585 |
| 71 | 6·979 |
| 72 | 7·009 |
| 73 | 8·851 |
| 74 | 6·631 |
| 75 | 1·574 |
| 76 | 21·708 |
| 77 | 2·215 |
| 78 | 10·360 |
| 79 | 11·218 |
| 80 | ·646 |
| Sheet LIX. 1 :— | |
| 81 | 31·032 |
| 82 | 13·037 |
| 83 | 5·215 |
| 84 | 4·755 |
| Sheet LIII. 14 :— (*cont^d.*) | |
| 85 | 24·038 |
| 86 | 13·082 |
| 87 | 10·199 |
| 88 | 7·296 |
| 89 | ·233 |
| 90 | 19·456 |
| 91 | 8·463 |
| 92 | 12·234 |
| 93 | ·157 |
| 94 | ·179 |
| 95 | 12·125 |
| 96 | 7·866 |
| Sheet LIII. 14 :— (*cont^d.*) | |
| 97 | 2·594 |
| 98 | ·599 |
| 99 | ·601 |
| 100 | 17·878 |
| 101 | 6·800 |
| 102 | 11·642 |
| 103 | 13·387 |
| 104 | 10·016 |
| 105 | 10·364 |
| 106 | 3·858 |
| 107 | ·311 |
| 108 | 15·019 |
| 109 | 16·052 |
| 110 | ·482 |
| 111 | 2·401 |
| 112 | 22·623 |
| 113 | ·537 |
| 114 | ·367 |
| 115 | 18·756 |
| 116 | ·501 |
| 117 | ·997 |
| 118 | 3·441 |
| 119 | ·211 |
| 120 | 19·378 |
| 121 | 12·051 |
| 122 | 15·077 |
| 123 | 8·100 |
| 124 | 23·547 |
| 125 | 10·509 |
| 126 | 3·987 |
| 127 | 22·900 |
| Sheet LIX. 2 :— | |
| 128 | 5·771 |
| Sheet LIX. 1 :— (*cont^d.*) | |
| 129 | 3·154 |
| 130 | 3·856 |
| 131 | 2·402 |
| 132 | 1·597 |
| 132a | ·268 |
| 133 | 10·210 |
| 134 | 9·532 |
| 135 | 1·625 |
| 136 | ·219 |
| 137 | 1·354 |
| 138 | 9·106 |
| 139 | 3·112 |
| 140 | ·220 |
| 141 | ·932 |
| 142 | ·190 |
| Sheet LIX. 1 :— (*cont^d.*) | |
| 143 | ·419 |
| 144 | 5·319 |
| 145 | ·687 |
| 146 | 3·167 |
| 147 | 2·119 |
| 148 | ·160 |
| 149 | ·951 |
| 150 | ·676 |
| 151 | 1·938 |
| 152 | 8·029 |
| 153 | 4·187 |
| 154 | ·738 |
| 155 | ·297 |
| 156 | ·627 |
| 157 | ·768 |
| 158 | 2·574 |
| 159 | 2·430 |
| 160 | 12·710 |
| 161 | 9·554 |
| 162 | 8·917 |
| 163 | 1·539 |
| 164 | ·146 |
| 165 | 20·595 |
| 166 | 14·476 |
| 167 | 18·848 |
| Sheet LIX. 2 :— (*cont^d.*) | |
| 168 | ·540 |
| 169 | ·876 |
| 170 | 5·190 |
| 171 | 1·042 |
| 172 | ·287 |
| 173 | 1·169 |
| 174 | 5·760 |
| 175 | 20·310 |
| 176 | 22·880 |
| 177 | 4·138 |
| 178 | 11·270 |
| 179 | ·299 |
| | 1313·197 |

## RECAPITULATION.

| Description. | Acres. |
|---|---|
| Land - - - - - | 1274·605 |
| Roads - - - - - | 13·245 |
| Railways - - - - | 5·319 |
| Water - - - - - | 20·028 |
| Total - - - | 1313·197 |

## RECAPITULATION FOR THE PARISH.

| Description. | Acres. |
|---|---|
| Land - - - - - | 11127·221 |
| Roads - - - - - | 328·322 |
| Railways - - - - | 136·336 |
| Water - - - - - | 149·341 |
| Salt-marsh - - - - | — |
| Foreshore - - - - | — |
| Total - - - | 11741·220 |
| Tidal water adjoining - - - | — |

LONDON: Printed by EYRE and SPOTTISWOODE,
Printers to the Queen's most Excellent Majesty.
For Her Majesty's Stationery Office.
[ .—50.—4/85.]

# DEPÔTS FOR THE SALE OF ORDNANCE MAPS, &c.

## ENGLAND AND WALES.

1, Saint Martin's Place, Charing Cross—LONDON.

## SCOTLAND.

Ordnance Survey Office, Post-office Buildings—EDINBURGH.

## IRELAND.

Ordnance Survey Office, Phœnix Park—DUBLIN.

# ORDNANCE SURVEY OF ENGLAND.

## BOOK OF REFERENCE TO THE PLAN

OF THE

# PARISH OF LONGDON

(HUNDRED OF OFFLOW),

STAFFORDSHIRE—(EASTERN DIVISION),

CONTAINING 4545·167 ACRES.

COLONEL R. H. STOTHERD, R.E.,

DIRECTOR-GENERAL OF THE ORDNANCE SURVEYS.

LONDON:
PRINTED BY EYRE AND SPOTTISWOODE,
PRINTERS TO THE QUEEN'S MOST EXCELLENT MAJESTY.
FOR HER MAJESTY'S STATIONERY OFFICE.

1884.

*Price One Shilling and Sixpence.*

# PARISH OF LONGDON,

## STAFFORDSHIRE—(EASTERN DIVISION).

HUNDRED OF OFFLOW.

*Price One Shilling and Sixpence.*

Antiquities ..... { Druidical.
Norman.

# EXPLANATORY REMARKS.

The following are the Scales, &c., Characters of Writing and Boundary, Symbols, Abbreviations, &c., used on the Ordnance Plans of $\frac{1}{500}$, $\frac{1}{2500}$, and 6 Inches to 1 Mile, past and present:—

## SCALES, &c.

| Examples shewing how each kind of Plan is numbered. | | | Description of Plan. | Area of each Sheet. | | Dimensions represented. | | Scale. | Remarks. |
|---|---|---|---|---|---|---|---|---|---|
| County. | Parish. | Town. | | Acres. | Sq. Miles. | Length. | Breadth. | | |
| | | | County Plans | | | | | | |
| IX. | | | Full Sheet | 15360 | 24 | 6 miles | 4 miles | 6 inches to 1 mile. | * |
| IX. N.E. * | | | Quarter Sheet | 3840 | 6 | 3 miles | 2 miles | Do. do. | N.W., N.E., S.W., S.E. according to the position of Quarter Sheet. |
| IX. *i.e.* — By a double reference number. | 35 | | Parish Plans | 960 | 1½ | 1½ miles | 1 mile | $\frac{1}{1250}$ of actual length on the ground, or 25·344 inches to 1 mile, or 3·157 chains to 1 inch. | The square of 1·0018 inch = an acre, or approximately 1 square inch on the plan represents 1 acre. |
| IX. *i.e.* — By a treble reference number. | 15 | 23 | Town Plans | 38·4 | ·06 | 24 chains | 16 chains | $\frac{1}{528}$ of actual length on the ground, or 10·56 feet to 1 mile, or 41·66 feet to 1 inch. | Some towns have been done on 10 feet, and some 5 feet, to 1 mile. |

## CHARACTERS OF TYPE USED.

| Description. | Boundary. | Character of Names. | Description. | Boundary. | Character of Names. |
|---|---|---|---|---|---|
| County..... | ▬ ▬ | COUNTY | Borough (Municipal) | – – – – | BOROUGH |
| Ridings or Division of Counties ..... | — — | RIDINGS | Cities Returning Members ..... | | CITIES |
| Hundreds or Wards and Wapentakes.. | ▬ ▬ | HUNDREDS | Cities Not Returning Members ..... | | CITIES |
| Liberties ..... | — — | LIBERTIES | | | |
| Parishes, Ancient or Mother..... | – – – | PARISHES | Market Towns .... | | TOWNS |
| Civil Parishes or Townships..... | • • • • | TOWNSHIPS | Other Towns..... | | TOWNS |
| Division of Townships | — · · — | TOWNSHIPS | Extra Parochial ... | | EXTRA |
| Borough (Parliamentary)..... | — — — | BOROUGH | Municipal Wards .. | .. .. .. . . | WARDS |

Antiquities ..... { ROMAN / Druidical or Saxon / Norman or Subsequent

## SYMBOLS.

Antiquities, Site of.....

Area Brace, indicating that the areas of spaces so connected are included in the same reference number.....

Arrow showing direction of flow of water.....

Bench Mark.....

Change of Boundary, indicating the point at which the character of a Boundary changes.....

Levelling Picket.....

Trigonometrical Station.....

## ABBREVIATIONS.

Abbreviations in use on the Ordnance Plans to show the nature of the Boundaries, also for various objects, and Descriptive Names.

These Abbreviations are used either singly or in combination, thus—

C. S. L. W. - - - - - Centre of Stream at Low Water.

| Abbreviations. | Descriptions of Boundaries. | Object and Descriptive Names. |
|---|---|---|
| B. | Bank, Baulk, Bottom, Boundary (By.). | Bridge, Box. |
| Bapt. | - - - - | Baptist. |
| B. H. | - - - - - | Beer House. |
| B. M. | Boundary Mound (Md.), Mark. | Bench Mark. |
| B. R. | - - - - | Bridle Road. |
| C. | Cam, Canal, Carriage, Centre of, Channel, Conduit, Cop, Course of, Covered, Creek, Cross, Culvert, Cut. | Crane, Check, Capstan (Cn.). |
| Calv. | - - - - - | Calvinist. |
| Cen. | - - - - | Centre. |
| Ch. | - - - - - | Church. |
| Chap. | - - - - | Chapel. |
| Chy. | - - - - - | Chimney. |
| Cis. | - - - - | Cistern. |
| Congl. | - - - - - | Congregational. |
| C. T. | - - - - | Cart Track. |
| D. | Ditch, Drain, Dock, Double, Down | |
| D. B. | - - - - | Dust Bin. |
| D. F. | Double Fence. | Drinking Fountain. |
| D. G. | - - - - - | Drying Green. |
| Def. | Defaced. | |
| Det. | - - - - | Detached. |
| D. W. | - - - - - | Draw Well. |
| E. | Edge. | |
| Ex. Par. | - - - - | Extra Parochial. |
| F. | Face of, Fence, Fleet, Furrow. | Foot, Fire, Farm (Fm.), Fountain (Fn.). |
| F. B. or F. Br. | - - - - - | Foot Bridge. |
| F. C. | - - - - | Free Church. |
| F. P. | - - - - - | Foot Path, Fire Plug. |
| F. S. | - - - - | Flagstaff. |
| Ft. | Feet from. | |
| G. | Gate, Grass. | Grate. |
| G. P. | - - - - - | Gas Plug, Guide Post. |
| H. | Harbour, Hedge, House. | High, Hole, House (Ho.), Hydrant, Hydraulic. |
| H. R. | Hedge Row. | |
| H. W. | Hollow Way. | |

| Abbreviations. | Descriptions of Boundaries. | Object and Descriptive Names. |
|---|---|---|
| H. W. M. | - - - - | High Water Mark. |
| I. | Island. | |
| In. | Inches from. | |
| Indt. | - - - - - | Independent. |
| K. | Kerbstone. | |
| L. | Lade, Lake, Lane, Leat, Loch, Lock. | Lamp, Letter. |
| L. B. | - - - - | Letter Box. |
| L. K. | - - - - - | Lime Kiln. |
| L. W. | - - - - | Low Water. |
| L. W. M. | - - - - - | Low Water Mark. |
| M. | Marsh, Mark, Moat, Mound. | Mile, Mooring. |
| Meth. | - - - - | Methodist. |
| M. H. | - - - - - | Man Hole. |
| M. P. | - - - - | Mile Post, Mooring Post. |
| M. R. | - - - - - | Mooring Ring. |
| M. S. | - - - - | Mile Stone. |
| Munl. | - - - - - | Municipal. |
| O. | Old. | Office. |
| O. T. | - - - - | Ordinary Tides. |
| P. | Paling, Path, Pavement, Pond, Passage, Post, Pool. | Pillar, Plug, Post, Pump. |
| P. O. | - - - - - | Post Office. |
| Parly. | - - - - | Parliamentary. |
| Per. Cur. | - - - - - | Perpetual Curacy. |
| Pkt. | - - - - | Picket. |
| Presb. | - - - - - | Presbyterian. |
| Prim. Meth. | - - - - | Primitive Methodist. |
| P. H. | - - - - - | Public House. |
| R. | Railway, Rivers, Road, Rocks, Root. | Railway (Ry.). |
| R. C. | - - - - - | Roman Catholic. |
| S. | Side of, Stream, Scar, Sewer, Slope, Stone, Street. | Spring, Stone, Sluice (Sl.). |
| S. B. | - - - - | Signal Box. |
| S. C. | - - - - - | Stop Cock. |
| Sch. | - - - - | School. |
| S. D. | - - - - - | Sun Dial. |
| S. G. | - - - - | Sewer Grate. |
| S. H. | - - - - - | Summer House. |
| S. L. | - - - - | Signal Lamp. |
| S. P. | Sewer Pipe. | Signal Post, Sewer Pipe. |
| S. T. | - - - - - | Spring Tides. |
| Stn. | - - - - | Station. |
| Sur. | - - - - - | Surface. |
| T. | Top. | Tap, Tank, Tides. |
| T. G. | - - - - | Toll Gate. |
| Tk. | Track of. | |
| T. P. | - - - - | Turnpike. |
| Tr. | - - - - - | Trough. |
| Und. | Undefined. | |
| Unitn. | - - - - | Unitarian. |
| U. P. | - - - - - | United Presbyterian. |
| V. | - - - - | Valve, Ventilator. |
| Vic. | - - - - - | Vicarage. |
| W. | Wall, Water, Wood. | Well, Water. |
| Wes. | - - - - | Wesleyan. |
| W. M. | - - - - - | Weighing Machine. |
| W. P. | - - - - | Water Plug. |

## AREAS.

Each enclosure has a reference number to the area which is given in this Book; in the case of towns and large villages encircled by a red band, one number and area only are given for the portion within the red band, unless they are contained in more than one parish, in which case a number is given for the portion included in each parish.

The areas are computed to the centre of fence, or other boundary of enclosure, except in the following cases:—

(1.) When the fence or other boundary is also the boundary of a Parish or other Civil Division, which does not follow the centre of the fence, the area is calculated to the Parish or other boundary, and not to the centre.

(2.) The fences, &c., bounding either side of a railway are included wholly within its area.

---

N.B.—To convert Decimal Fractions of an Acre into Roods and Perches, multiply the decimal first by 4 and then by 40, preserving the same number of decimals in the product.

Examples—

| | | | Acres. | | | | Acres. |
|---|---|---|---|---|---|---|---|
| | | | 633·357 | | | | 527·013 |
| | | | 4 | | | | 4 |
| | | | 1·428 | | | | ·052 |
| | | | 40 | | | | 40 |
| A. | R. | P. | 17·120 | A. | R. | P. | 2·080 |
| 633 | 1 | 17 | | 527 | 0 | 2 | |

## TABLE

FOR CONVERTING DECIMAL PARTS OF AN ACRE INTO ROODS AND PERCHES.

| Perches. | 0 Rood. | 1 Rood. | 2 Roods. | 3 Roods. | Perches. | 0 Rood. | 1 Rood. | 2 Roods. | 3 Roods. |
|---|---|---|---|---|---|---|---|---|---|
| 0 | ·000 | ·250 | ·500 | ·750 | 21 | ·131 | ·381 | ·631 | ·881 |
| 1 | ·006 | ·256 | ·506 | ·756 | 22 | ·137 | ·387 | ·637 | ·887 |
| 2 | ·012 | ·262 | ·512 | ·762 | 23 | ·144 | ·394 | ·644 | ·894 |
| 3 | ·019 | ·269 | ·519 | ·769 | 24 | ·150 | ·400 | ·650 | ·900 |
| 4 | ·025 | ·275 | ·525 | ·775 | 25 | ·156 | ·406 | ·656 | ·906 |
| 5 | ·031 | ·281 | ·531 | ·781 | 26 | ·162 | ·412 | ·662 | ·912 |
| 6 | ·037 | ·287 | ·537 | ·787 | 27 | ·169 | ·419 | ·669 | ·919 |
| 7 | ·044 | ·294 | ·544 | ·794 | 28 | ·175 | ·425 | ·675 | ·925 |
| 8 | ·050 | ·300 | ·550 | ·800 | 29 | ·181 | ·431 | ·681 | ·931 |
| 9 | ·056 | ·306 | ·556 | ·806 | 30 | ·187 | ·437 | ·687 | ·937 |
| 10 | ·062 | ·312 | ·562 | ·812 | 31 | ·194 | ·444 | ·694 | ·944 |
| 11 | ·069 | ·319 | ·569 | ·819 | 32 | ·200 | ·450 | ·700 | ·950 |
| 12 | ·075 | ·325 | ·575 | ·825 | 33 | ·206 | ·456 | ·706 | ·956 |
| 13 | ·081 | ·331 | ·581 | ·831 | 34 | ·212 | ·462 | ·712 | ·962 |
| 14 | ·087 | ·337 | ·587 | ·837 | 35 | ·219 | ·469 | ·719 | ·969 |
| 15 | ·094 | ·344 | ·594 | ·844 | 36 | ·225 | ·475 | ·725 | ·975 |
| 16 | ·100 | ·350 | ·600 | ·850 | 37 | ·231 | ·481 | ·731 | ·981 |
| 17 | ·106 | ·356 | ·606 | ·856 | 38 | ·237 | ·487 | ·737 | ·987 |
| 18 | ·112 | ·362 | ·612 | ·862 | 39 | ·244 | ·494 | ·744 | ·994 |
| 19 | ·119 | ·369 | ·619 | ·869 | 40 | ·250 | ·500 | ·750 | 1·000 |
| 20 | ·125 | ·375 | ·625 | ·875 | | | | | |

## ALTITUDES.

The Altitudes are given in feet above the Approximate Mean Water at Liverpool. Those indicated thus (↑*B.M.*57·4) refer to marks made on Buildings, Walls, &c.

# BOOK OF REFERENCE TO THE PLAN

OF THE

# PARISH OF LONGDON,

## STAFFORDSHIRE—(EASTERN DIVISION).

---

### HUNDRED OF OFFLOW.

---

1884.

| No. of Sheet and Plan and No. on Plan. | Area in Acres. |
|---|---|
| Sheet XLV. 16:— | |
| 1 | 4·296 |
| 2 | ·866 |
| 2a | ·220 |
| 3 | ·469 |
| 4 | ·314 |
| 5 | 1·587 |
| 6 | 1·722 |
| 7 | ·649 |
| 8 | ·913 |
| 9 | 4·460 |
| 10 | ·228 |
| 11 | 5·078 |
| 12 | 4·432 |
| 13 | 3·649 |
| 14 | ·716 |
| 15 | 1·370 |
| 16 | 10·695 |
| 17 | ·569 |
| 18 | 6·544 |
| 19 | 3·194 |
| 20 | 5·757 |
| 21 | 2·630 |
| 22 | 2·781 |
| 23 | 7·474 |
| 24 | 2·690 |
| 25 | 6·209 |
| 26 | ·289 |
| 27 | 6·782 |
| 28 | 15·707 |
| 29 | 4·145 |
| 30 | 2·557 |
| 31 | ·207 |
| 32 | 2·933 |
| Sheet XLV. 16:— (*cont^d.*) | |
| 33 | 8·682 |
| 34 | ·564 |
| 35 | 4·601 |
| 36 | 5·599 |
| 37 | ·502 |
| 38 | 1·866 |
| 39 | 8·297 |
| 40 | 9·923 |
| 41 | ·268 |
| 42 | 4·904 |
| 43 | 4·236 |
| 44 | 3·057 |
| 45 | 5·604 |
| 46 | ·746 |
| 47 | 4·397 |
| 48 | 1·242 |
| 49 | 6·903 |
| 50 | 6·026 |
| 51 | 4·866 |
| 52 | 3·375 |
| 53 | ·947 |
| 54 | 1·126 |
| 55 | ·386 |
| 56 | 50·398 |
| 57 | 8·255 |
| 58 | 7·955 |
| 59 | 7·817 |
| 60 | 4·266 |
| 61 | 7·865 |
| 62 | 8·625 |
| Sheet LI. 4:— | |
| 63 | 7·193 |
| Sheet LI. 4:— (*cont^d.*) | |
| 64 | 9·294 |
| 65 | 8·291 |
| Sheet XLVI. 13:— | |
| 66 | 3·250 |
| 67 | ·335 |
| 68 | ·186 |
| 69 | ·302 |
| 70 | ·334 |
| 70a | ·251 |
| 71 | ·379 |
| 71a | ·065 |
| 72 | ·510 |
| 73 | ·186 |
| 74 | ·272 |
| 75 | ·208 |
| 76 | ·332 |
| 77 | ·459 |
| 78 | 3·388 |
| 79 | 1·138 |
| 80 | ·372 |
| 81 | ·303 |
| 82 | ·528 |
| 83 | 1·066 |
| 84 | ·157 |
| 85 | ·447 |
| 86 | ·416 |
| 87 | ·897 |
| 88 | 1·963 |
| 89 | ·402 |
| 90 | 2·566 |
| 91 | 2·179 |
| 92 | 2·695 |

| No. of Sheet and Plan and No. on Plan. | Area in Acres. |
|---|---|
| Sheet XLVI. 13:— (*cont^d.*) | |
| 93 | 2·775 |
| 94 | 4·695 |
| 95 | 1·843 |
| 96 | 2·580 |
| 97 | ·770 |
| 98 | 1·807 |
| 99 | 10·434 |
| 100 | 1·350 |
| 101 | 2·073 |
| 102 | 2·078 |
| 103 | 1·707 |
| 104 | 7·513 |
| 105 | 8·298 |
| 106 | 3·575 |
| 107 | 3·955 |
| 108 | 3·670 |
| 109 | 8·557 |
| 110 | 4·604 |
| 111 | ·101 |
| 112 | 4·299 |
| 113 | ·791 |
| 114 | 4·763 |
| 115 | 4·420 |
| 116 | 4·399 |
| 117 | ·477 |
| 118 | ·272 |
| 119 | 4·383 |
| 120 | ·486 |
| 121 | 3·656 |
| 122 | 4·177 |
| 123 | 1·619 |
| 124 | 1·624 |
| 125 | ·400 |
| 126 | 2·567 |
| 127 | 1·857 |
| 128 | 8·339 |
| 129 | 9·668 |
| 130 | ·414 |
| 131 | 1·087 |
| 132 | 2·337 |
| 133 | 3·177 |
| 134 | 3·067 |
| 135 | 6·901 |
| 136 | 4·905 |
| 137 | 3·081 |
| 138 | 6·991 |
| 139 | 5·049 |
| 140 | 8·292 |
| 141 | 5·152 |
| 142 | 8·326 |
| 143 | 4·977 |
| Sheet XLVI. 13:— (*cont^d.*) 144 | 6·366 |
| Sheet LII. 1:— | |
| 145 | 7·628 |
| 146 | 5·756 |
| 147 | 14·199 |
| 148 | 7·560 |
| 149 | 7·327 |
| 150 | 3·386 |
| 151 | 3·661 |
| 152 | 2·511 |
| 153 | 5·519 |
| Sheet XLVI. 14:— | |
| 154 | 7·852 |
| 155 | 3·251 |
| 156 | 9·765 |
| Sheet LII. 2:— | |
| 157 | 6·413 |
| 158 | 10·066 |
| 159 | 1·421 |
| 160 | 10·558 |
| 160a | ·130 |
| 161 | 1·592 |
| 162 | 6·254 |
| 163 | 3·166 |
| 164 | ·558 |
| 165 | 6·104 |
| 166 | 5·174 |
| 167 | 3·192 |
| 168 | 3·329 |
| 169 | 3·331 |
| 170 | 8·407 |
| 171 | 6·608 |
| 172 | 1·088 |
| 173 | 8·312 |
| 174 | 3·839 |
| 175 | 2·424 |
| 176 | 3·441 |
| 177 | 9·812 |
| 178 | 7·547 |
| 179 | 1·843 |
| 180 | 2·369 |
| 181 | 9·260 |
| 182 | 3·937 |
| 183 | 2·017 |
| 184 | ·484 |
| 185 | 2·926 |
| 186 | ·208 |
| 187 | 4·151 |
| Sheet LII. 2:— (*cont^d.*) 188 | 9·604 |
| 189 | 6·815 |
| 190 | ·273 |
| 191 | ·945 |
| 192 | 12·878 |
| 193 | ·222 |
| 194 | 8·575 |
| 195 | 8·097 |
| 196 | 4·132 |
| 197 | 6·089 |
| 198 | 3·264 |
| 199 | ·555 |
| 200 | 3·501 |
| 201 | 8·601 |
| 202 | 5·195 |
| 203 | 2·240 |
| 204 | ·304 |
| 205 | 5·482 |
| 206 | 1·971 |
| 207 | 7·108 |
| 208 | 5·734 |
| 209 | 8·150 |
| 210 | 4·360 |
| 211 | 1·932 |
| 212 | 2·516 |
| 213 | 1·873 |
| 214 | 2·387 |
| 215 | 3·041 |
| 216 | 2·494 |
| 217 | 5·515 |
| 218 | 2·780 |
| 219 | 1·583 |
| 220 | 2·579 |
| 221 | 2·982 |
| 222 | ·492 |
| 223 | ·378 |
| 224 | 1·454 |
| 225 | ·253 |
| 226 | ·261 |
| 227 | 5·100 |
| 228 | 1·183 |
| 229 | ·602 |
| 230 | 5·068 |
| 231 | 2·889 |
| 232 | 6·438 |
| 233 | 7·466 |
| 234 | 5·560 |
| 235 | ·132 |
| 236 | 9·722 |
| 237 | 9·469 |
| 238 | ·674 |

| No. of Sheet and Plan and No. on Plan. | Area in Acres. |
|---|---|
| Sheet LII. 2:— (*cont*d.) | |
| 239 | 3·344 |
| 240 | ·915 |
| 241 | ·953 |
| 242 | 3·227 |
| 243 | 13·491 |
| 244 | 4·603 |
| 245 | ·022 |
| 246 | ·031 |
| 247 | 9·728 |
| 248 | 1·023 |
| 249 | ·347 |
| 250 | ·214 |
| 251 | 1·166 |
| 252 | ·950 |
| 253 | 8·479 |
| 254 | 8·464 |
| 255 | 1·398 |
| 256 | ·237 |
| 257 | ·258 |
| 258 | 1·800 |
| 259 | 3·230 |
| 260 | 2·446 |
| 261 | ·120 |
| 262 | 2·472 |
| 263 | 1·376 |
| 264 | ·553 |
| 265 | 3·682 |
| 266 | ·227 |
| 267 | ·777 |
| 268 | 1·599 |
| 269 | 2·014 |
| 270 | 2·820 |
| 271 | 2·663 |
| 272 | ·917 |
| 273 | ·747 |
| 274 | ·711 |
| 275 | ·908 |
| 276 | ·337 |
| 277 | 2·833 |
| 278 | ·171 |
| 279 | ·319 |
| 280 | 1·596 |
| 281 | ·410 |
| 282 | 4·069 |
| 283 | 1·465 |
| 284 | ·964 |
| 285 | 4·551 |
| 286 | ·378 |
| 287 | 1·730 |
| 288 | ·880 |
| 289 | ·450 |

| No. of Sheet and Plan and No. on Plan. | Area in Acres. |
|---|---|
| Sheet LII. 2:— (*cont*d.) | |
| 290 | 7·150 |
| 291 | ·348 |
| 292 | ·940 |
| 293 | ·793 |
| 294 | ·776 |
| 295 | ·253 |
| 296 | ·489 |
| 297 | ·347 |
| 298 | ·171 |
| 299 | ·819 |
| 300 | 1·702 |
| 301 | ·238 |
| 302 | ·782 |
| 303 | 2·025 |
| 304 | ·606 |
| 304a | ·285 |
| 305 | ·617 |
| 306 | ·650 |
| 307 | 14·276 |
| 308 | 2·144 |
| 309 | 1·611 |
| 310 | ·633 |
| 311 | ·731 |
| 312 | 1·400 |
| 313 | 6·400 |
| 314 | 5·800 |
| 315 | ·316 |
| 316 | 2·030 |
| 317 | ·122 |
| 318 | 12·703 |
| 319 | ·629 |
| 319a | ·595 |
| 320 | 6·225 |
| 321 | 1·576 |
| 322 | 1·621 |
| 323 | 3·089 |
| 324 | 1·737 |
| 325 | ·227 |
| 326 | 1·213 |
| 327 | 4·743 |
| 328 | ·278 |
| 329 | ·543 |
| 330 | 16·785 |
| 331 | 1·751 |
| 332 | ·121 |
| 333 | 2·426 |
| 334 | ·257 |
| 335 | 3·787 |
| 336 | ·217 |
| 337 | 1·189 |
| 338 | 3·527 |

| No. of Sheet and Plan and No. on Plan. | Area in Acres. |
|---|---|
| Sheet LII. 2:— (*cont*d.) | |
| 339 | ·310 |
| 340 | ·428 |
| 341 | 1·729 |
| 342 | ·154 |
| 343 | 2·597 |
| 344 | ·380 |
| 345 | 2·490 |
| 346 | ·102 |
| 347 | ·414 |
| 348 | 8·666 |
| 349 | 11·502 |
| 350 | 5·275 |
| 351 | 6·847 |
| 352 | 3·054 |
| 353 | 1·579 |
| Sheet LII. 6:— | |
| 354 | 1·959 |
| 355 | 4·721 |
| 356 | ·698 |
| 357 | 7·666 |
| 358 | 43·655 |
| 359 | 10·285 |
| 360 | ·175 |
| 361 | 12·365 |
| Sheet LII. 1:— (*cont*d.) | |
| 362 | 10·560 |
| 363 | 1·387 |
| 364 | 4·833 |
| 365 | 2·781 |
| 366 | 3·269 |
| 367 | 1·277 |
| 368 | 7·512 |
| 369 | 6·162 |
| 370 | ·421 |
| 371 | 3·862 |
| 372 | 4·405 |
| 373 | 1·852 |
| 374 | 1·773 |
| 375 | ·301 |
| 376 | 1·464 |
| 377 | 1·900 |
| 378 | 2·277 |
| 379 | 1·568 |
| 380 | 4·626 |
| 381 | 1·351 |
| 382 | 1·844 |
| 383 | ·281 |
| 384 | 1·300 |
| 385 | ·319 |

| No. of Sheet and Plan and No. on Plan. | Area in Acres. | No. of Sheet and Plan and No. on Plan. | Area in Acres. | No. of Sheet and Plan and No. on Plan. | Area in Acres. |
|---|---|---|---|---|---|
| Sheet LII. 1:— | | Sheet LII. 1:— | | Sheet LII. 1:— | |
| (*cont*d.) 386 | ·140 | (*cont*d.) 436 | ·158 | (*cont*d.) 487 | 2·956 |
| 387 | ·892 | 437 | ·486 | 488 | 1·272 |
| 388 | ·121 | 438 | ·372 | 489 | ·312 |
| 389 | ·233 | 439 | ·501 | 490 | ·557 |
| 390 | ·227 | 440 | 1·563 | 491 | 1·790 |
| 391 | ·690 | 441 | 1·415 | 492 | 3·390 |
| 392 | ·118 | 442 | ·329 | 493 | ·252 |
| 393 | 1·093 | 443 | 1·092 | 494 | ·515 |
| 394 | ·612 | 444 | ·076 | 495 | 1·030 |
| 395 | ·400 | 445 | ·934 | 496 | 1·502 |
| 396 | 8·677 | 446 | 2·970 | 497 | ·976 |
| 397 | ·294 | 447 | 2·722 | 498 | 1·131 |
| 398 | 4·529 | 448 | ·628 | 499 | ·959 |
| 399 | 9·670 | 449 | ·377 | 500 | 1·473 |
| 400 | ·317 | 450 | 5·186 | 501 | ·260 |
| 401 | ·428 | 451 | ·285 | 502 | ·347 |
| 402 | 5·459 | 452 | 2·516 | 503 | ·962 |
| 403 | 5·234 | 453 | 2·354 | 504 | 1·023 |
| 404 | ·233 | 454 | 2·782 | 505 | ·339 |
| 405 | 2·994 | 455 | 3·618 | 506 | 1·695 |
| 406 | 1·959 | 456 | 3·953 | 507 | ·512 |
| 407 | ·050 | 457 | ·440 | 508 | 4·839 |
| 408 | ·319 | 458 | ·434 | 509 | 3·869 |
| 409 | 1·892 | 459 | 3·125 | 510 | 5·808 |
| 410 | 2·151 | 460 | ·387 | 511 | 2·817 |
| 411 | 1·717 | 461 | ·493 | 512 | 1·180 |
| 412 | 3·116 | 462 | ·408 | 513 | 2·588 |
| 413 | 6·379 | 463 | ·227 | 514 | ·854 |
| 414 | 5·611 | 464 | ·212 | 515 | 1·004 |
| 415 | 3·441 | 465 | ·350 | 516 | ·313 |
| 416 | ·151 | 466 | 4·042 | 517 | ·427 |
| 417 | ·158 | 467 | ·336 | 518 | ·141 |
| 418 | ·446 | 468 | ·500 | 519 | ·400 |
| 419 | ·921 | 469 | 3·018 | 520 | 3·739 |
| 420 | 2·235 | 470 | 6·183 | 521 | ·228 |
| 421 | 2·579 | 471 | 5·117 | 522 | 21·063 |
| 422 | ·197 | 472 | 7·530 | 523 | ·263 |
| 423 | 3·618 | 473 | 8·820 | 524 | ·264 |
| 424 | 10·622 | 474 | 7·876 | 525 | 8·000 |
| 425 | ·647 | 475 | ·608 | 526 | 6·351 |
| 425a | ·068 | 476 | 7·040 | 527 | 5·842 |
| 426 | ·608 | 477 | ·545 | 528 | 7·049 |
| 427 | 1·672 | 478 | 2·337 | 529 | 2·733 |
| 428 | ·279 | 479 | 1·420 | 530 | 4·291 |
| 429 | ·490 | 480 | 4·193 | 531 | 15·436 |
| 430 | ·518 | 481 | 1·118 | 532 | ·529 |
| 431 | 2·171 | 482 | 2·439 | 533 | 5·105 |
| 432 | ·260 | 483 | 2·544 | 534 | 8·752 |
| 433 | 2·995 | 484 | ·695 | 535 | ·898 |
| 434 | ·490 | 485 | 1·291 | 536 | 5·895 |
| 435 | ·369 | 486 | ·179 | 537 | 11·475 |

| No. of Sheet and Plan and No. on Plan. | Area in Acres. |
|---|---|
| Sheet LII. 1:— (*contd.*) | |
| 538 | ·468 |
| 539 | ·140 |
| 540 | 6·107 |
| 541 | ·490 |
| 542 | 1·191 |
| 543 | 1·961 |
| 544 | 4·850 |
| 545 | 1·176 |
| 546 | ·143 |
| 547 | 1·845 |
| 548 | 1·152 |
| 549 | 1·670 |
| 550 | 1·421 |
| 551 | 1·917 |
| 552 | ·256 |
| 553 | 4·088 |
| 554 | 7·100 |
| 555 | 12·286 |
| 556 | ·763 |
| 557 | 15·872 |
| 558 | ·829 |
| 559 | ·227 |
| 560 | ·340 |
| 561 | ·565 |
| 562 | ·480 |
| 563 | ·727 |
| 564 | ·621 |
| 565 | 7·712 |
| 566 | 2·718 |
| 567 | ·440 |
| 568 | 13·807 |
| 569 | ·118 |
| 570 | ·492 |
| 571 | 7·871 |
| 572 | 6·697 |
| 573 | 6·906 |
| 574 | 13·558 |
| 575 | 2·387 |
| 576 | 9·280 |
| 577 | 6·748 |
| 578 | 1·693 |
| 579 | 5·899 |
| 580 | 5·094 |
| 581 | 4·359 |
| 582 | 3·292 |
| 583 | ·976 |
| 584 | 4·769 |
| 585 | 2·917 |
| 586 | 2·820 |
| 587 | 5·778 |
| 588 | ·134 |
| Sheet LII. 1:— (*contd.*) | |
| 589 | ·777 |
| 590 | 3·846 |
| 591 | ·573 |
| 592 | ·127 |
| 593 | 1·407 |
| 594 | 7·184 |
| 595 | 4·069 |
| 596 | ·475 |
| 597 | 5·991 |
| 598 | 1·199 |
| 599 | 8·082 |
| 600 | 1·786 |
| 601 | 6·599 |
| 602 | 4·263 |
| 603 | 3·792 |
| 604 | 6·816 |
| 605 | 8·081 |
| 606 | 7·689 |
| 607 | 2·517 |
| 608 | ·550 |
| 609 | 1·672 |
| 610 | 2·268 |
| 611 | 2·916 |
| 612 | 2·715 |
| 613 | 2·778 |
| 614 | ·227 |
| 615 | ·019 |
| 616 | 1·745 |
| 617 | 3·895 |
| 618 | 5·809 |
| 619 | 6·756 |
| 620 | ·173 |
| 621 | 1·879 |
| 622 | 3·345 |
| 623 | 5·811 |
| 624 | 3·489 |
| 625 | 3·392 |
| 626 | 2·327 |
| 627 | 4·891 |
| 628 | 5·849 |
| 629 | 9·197 |
| 630 | 7·848 |
| 631 | ·297 |
| 632 | ·417 |
| 633 | 5·114 |
| 634 | 2·055 |
| 635 | ·277 |
| 636 | 3·707 |
| 637 | 7·258 |
| 638 | 9·326 |
| 639 | 1·501 |
| Sheet LII. 1:— (*contd.*) | |
| 640 | 27·384 |
| 641 | 3·936 |
| 642 | 5·951 |
| 643 | 92·068 |
| 644 | 3·572 |
| 645 | 9·339 |
| 646 | 3·864 |
| 647 | 1·378 |
| 648 | 1·559 |
| 649 | 1·621 |
| Sheet LII. 5:— | |
| 650 | 5·433 |
| 651 | 12·446 |
| 652 | 6·997 |
| 652a | 1·913 |
| 653 | 3·180 |
| 654 | 3·132 |
| 655 | 2·143 |
| 656 | 4·705 |
| 657 | 2·664 |
| 658 | 4·278 |
| 659 | 8·821 |
| Sheet LI. 4:— (*contd.*) | |
| 660 | 1·058 |
| 661 | 6·296 |
| 662 | 35·729 |
| 663 | 41·342 |
| 664 | 4·240 |
| Sheet LII. 6:— (*contd.*) | |
| 665 | ·013 |
| 666 | 5·962 |
| 667 | 1·825 |
| 668 | 2·081 |
| 669 | ·840 |
| 670 | 2·687 |
| 671 | ·910 |
| 672 | 1·399 |
| 673 | 1·216 |
| 674 | ·386 |
| 675 | ·369 |
| 676 | 4·300 |
| 677 | 2·300 |
| 678 | ·170 |
| 679 | 6·473 |
| 680 | 4·995 |
| 681 | ·246 |
| 682 | ·123 |
| 683 | 7·144 |

| No. of Sheet and Plan and No. on Plan. | Area in Acres. |
|---|---|
| Sheet LII. 6 :— (*contd.*) | |
| 684 | 2·145 |
| 685 | ·467 |
| 686 | 3·871 |
| 687 | ·320 |
| 688 | ·600 |
| 689 | 1·575 |
| 690 | 7·894 |
| 691 | 3·362 |
| 692 | 4·922 |
| 693 | 5·145 |
| 694 | 13·352 |
| 695 | 5·906 |
| 696 | 7·633 |
| 697 | 16·010 |
| 698 | 1·651 |
| 699 | 4·193 |
| 700 | 10·978 |
| 700a | ·217 |
| 701 | 6·164 |
| 702 | 4·360 |
| 703 | 3·985 |
| 704 | 7·603 |
| 705 | 3·885 |
| 706 | 2·758 |
| 707 | 7·388 |
| 708 | 5·034 |
| 709 | 4·792 |
| 710 | 5·845 |
| 711 | 8·367 |
| 712 | 3·558 |
| 713 | 7·278 |
| 714 | ·101 |
| 715 | 2·506 |
| 716 | 7·267 |
| 717 | 5·296 |
| 718 | ·182 |
| 719 | ·670 |
| 720 | 5·896 |
| 721 | 7·456 |
| 722 | 4·682 |
| 723 | 5·612 |
| 724 | 6·568 |
| 725 | 17·705 |
| 726 | ·057 |
| 727 | 6·862 |
| 728 | 1·010 |
| Sheet LII. 5 :— (*contd.*) | |
| 729 | 5·730 |
| 730 | 8·456 |
| 731 | 2·036 |
| Sheet LII. 5 :— (*contd.*) | |
| 732 | 5·127 |
| 733 | 5·785 |
| 734 | 3·006 |
| 735 | 4·695 |
| 736 | 4·337 |
| 737 | 3·977 |
| 738 | 1·668 |
| 739 | 3·869 |
| 740 | 3·712 |
| 741 | 3·765 |
| 742 | 6·407 |
| 743 | 3·520 |
| 744 | 5·025 |
| 745 | ·720 |
| 746 | ·764 |
| 747 | 4·202 |
| 748 | 2·608 |
| 749 | ·666 |
| 750 | ·327 |
| 751 | 7·470 |
| 752 | 7·979 |
| 753 | 16·510 |
| 754 | 19·097 |
| 755 | ·516 |
| 756 | 21·107 |
| 757 | 2·994 |
| 758 | ·188 |
| 759 | 3·805 |
| 760 | ·398 |
| 761 | 1·157 |
| 762 | 4·431 |
| 763 | ·770 |
| 764 | 7·674 |
| 765 | 5·395 |
| 766 | 9·834 |
| 767 | 4·520 |
| 768 | 6·093 |
| 769 | 4·652 |
| 770 | 1·686 |
| 771 | 4·998 |
| 772 | 1·961 |
| 773 | 4·530 |
| 774 | 8·438 |
| 775 | 2·967 |
| 776 | 3·571 |
| 777 | 3·927 |
| 778 | 4·060 |
| 779 | 7·888 |
| 780 | 3·195 |
| 781 | 4·875 |
| 782 | 6·624 |
| Sheet LII. 5 :— (*contd.*) | |
| 783 | 3·821 |
| 784 | 4·903 |
| 785 | 6·902 |
| 786 | 5·749 |
| 787 | 4·954 |
| 788 | 8·312 |
| 789 | 4·397 |
| 790 | 1·305 |
| 791 | ·616 |
| 792 | ·307 |
| 793 | ·901 |
| 794 | 1·681 |
| 795 | ·133 |
| 796 | 5·798 |
| 797 | ·605 |
| 798 | 2·706 |
| 799 | ·460 |
| 800 | 6·536 |
| 801 | 4·524 |
| 802 | ·367 |
| 803 | ·614 |
| 804 | 7·411 |
| 805 | 7·156 |
| 806 | 5·581 |
| 807 | 6·401 |
| 808 | 2·323 |
| 809 | 1·378 |
| 810 | 1·207 |
| 811 | 1·376 |
| 812 | ·615 |
| 813 | 7·140 |
| 814 | 5·076 |
| 815 | ·328 |
| 816 | 3·869 |
| 817 | 9·356 |
| 818 | 3·564 |
| 819 | ·113 |
| 820 | ·407 |
| 821 | ·165 |
| 822 | ·542 |
| 823 | 6·262 |
| 824 | 3·902 |
| 825 | ·388 |
| 826 | ·267 |
| 827 | ·198 |
| 828 | 3·235 |
| 829 | 4·357 |
| 830 | 6·018 |
| 831 | 12·390 |
| 832 | 5·481 |
| 833 | 5·310 |

| No. of Sheet and Plan and No. on Plan. | Area in Acres. |
|---|---|
| Sheet LII. 5:— (*contd.*) | |
| 834 | 11·621 |
| 835 | ·147 |
| 836 | 9·140 |
| 837 | 9·593 |
| 838 | 5·391 |
| 839 | 1·009 |
| 840 | ·360 |
| 841 | 7·606 |
| 842 | 6·238 |
| 843 | ·715 |
| 844 | 6·035 |
| 845 | ·983 |
| 846 | 7·927 |
| 847 | 5·423 |
| 848 | 5·929 |
| 849 | ·851 |
| 850 | ·536 |
| 851 | ·638 |
| 852 | ·517 |
| 853 | ·350 |
| 854 | ·578 |
| 855 | 1·043 |
| 856 | 1·069 |
| 857 | 3·618 |
| 858 | 3·152 |
| 859 | 4·398 |
| 860 | 4·182 |
| 861 | 8·168 |
| 862 | 10·751 |
| 863 | ·192 |
| 864 | 14·760 |
| 865 | 7·451 |
| 866 | 17·071 |
| 867 | ·098 |
| 868 | 9·115 |
| 869 | 5·137 |
| 870 | 8·661 |
| 871 | 9·454 |
| 872 | 9·580 |
| 873 | 1·496 |
| 874 | 9·844 |
| 875 | ·409 |
| 876 | 3·374 |
| 877 | 3·494 |
| 878 | 2·032 |
| 879 | 4·544 |
| 880 | 3·267 |
| 881 | 4·150 |
| 882 | 2·335 |
| 883 | 1·113 |
| 884 | 1·105 |
| Sheet LII. 5:— (*contd.*) | |
| 885 | 4·598 |
| 886 | 5·953 |
| 887 | 2·258 |
| 888 | 2·684 |
| 889 | ·777 |
| 890 | 3·379 |
| 891 | 3·697 |
| 892 | 3·737 |
| 893 | 3·824 |
| 894 | ·118 |
| 895 | ·340 |
| 896 | 2·844 |
| 897 | ·725 |
| 898 | 2·166 |
| 899 | ·350 |
| 900 | ·403 |
| 901 | ·067 |
| 902 | ·118 |
| 903 | ·453 |
| 904 | ·796 |
| 905 | 2·705 |
| 906 | ·330 |
| 907 | ·484 |
| 908 | 1·796 |
| 909 | ·527 |
| 910 | 2·118 |
| 911 | 3·246 |
| 912 | ·688 |
| 913 | 2·245 |
| 914 | ·923 |
| 915 | 7·319 |
| 916 | ·426 |
| 917 | ·130 |
| 918 | 6·766 |
| 919 | 2·490 |
| 920 | 1·383 |
| 921 | 5·757 |
| 922 | 6·060 |
| 923 | 8·292 |
| 924 | 1·767 |
| 925 | 3·271 |
| 926 | ·731 |
| 927 | 2·564 |
| 928 | 3·227 |
| Sheet LII. 9:— | |
| 929 | 4·175 |
| 930 | ·264 |
| 931 | 1·122 |
| 932 | 6·217 |
| 933 | 1·299 |
| Sheet LI. 8:— | |
| 934 | 1·950 |
| 935 | 9·497 |
| 936 | 9·079 |
| 937 | 4·840 |
| 938 | 8·473 |
| 939 | 7·862 |
| 940 | 2·939 |
| Sheet LII. 9:— (*contd.*) | |
| 941 | ·105 |
| 942 | 2·754 |
| 943 | ·307 |
| 944 | ·168 |
| 945 | 4·010 |
| 946 | 2·328 |
| 947 | 2·828 |
| 948 | ·324 |
| 949 | ·280 |
| 950 | ·135 |
| 951 | 2·011 |
| 952 | ·103 |
| 953 | 1·866 |
| 954 | ·602 |
| 955 | ·256 |
| Sheet LI. 12:— | |
| 956 | 4·379 |
| 957 | 7·906 |
| Sheet LI. 4:— (*contd.*) | |
| 958 | 6·035 |
| 959 | 1·400 |
| 960 | 16·863 |
| 961 | 3·223 |
| 962 | ·191 |
| 963 | ·912 |
| 964 | 2·420 |
| 965 | 7·055 |
| 966 | 5·992 |
| 967 | 2·586 |
| 968 | ·367 |
| 969 | 6·670 |
| 970 | ·769 |
| 971 | 1·495 |
| 972 | ·750 |
| 973 | 3·129 |
| 974 | ·898 |
| 975 | ·329 |
| 976 | 1·741 |
| 977 | 1·323 |
| 978 | ·755 |

| No. of Sheet and Plan and No. on Plan. | Area in Acres. | No. of Sheet and Plan and No. on Plan. | Area in Acres. | No. of Sheet and Plan and No. on Plan. | Area in Acres. |
|---|---|---|---|---|---|
| Sheet LI. 4:— | | Sheet LI. 8:— | | Sheet LI. 8:— | |
| (*cont*d.) 979 | ·300 | (*cont*d.) 1027 | ·824 | (*cont*d.) 1078 | ·733 |
| 980 | ·170 | 1028 | ·426 | 1079 | 1·623 |
| 981 | ·180 | 1029 | ·256 | 1080 | 1·541 |
| 982 | ·357 | 1030 | 2·424 | 1081 | ·331 |
| 983 | ·961 | 1031 | 29·653 | 1082 | ·676 |
| 984 | ·423 | 1032 | ·179 | 1083 | ·220 |
| 985 | ·419 | 1033 | 12·743 | 1084 | ·568 |
| 986 | ·990 | 1034 | 1·998 | 1085 | 1·185 |
| 987 | ·348 | 1035 | ·262 | 1086 | 1·488 |
| 988 | 1·986 | 1036 | 5·589 | 1087 | 1·479 |
| 989 | ·337 | 1037 | ·536 | 1088 | 1·319 |
| 990 | ·487 | 1038 | ·219 | 1089 | ·338 |
| 991 | ·853 | 1039 | 1·462 | 1090 | 2·552 |
| 992 | ·895 | 1040 | ·297 | 1091 | 21·172 |
| 993 | ·177 | 1041 | ·320 | 1092 | ·533 |
| 994 | ·238 | 1042 | ·550 | 1093 | ·478 |
| 995 | 4·117 | 1043 | ·199 | 1094 | ·389 |
| 996 | 49·858 | 1044 | ·438 | 1095 | 1·667 |
| 997 | 3·249 | 1045 | ·420 | 1096 | ·241 |
| 998 | 4·134 | 1046 | ·399 | 1097 | ·806 |
| 999 | 8·171 | 1047 | ·447 | 1098 | ·249 |
| 1000 | 7·311 | 1048 | ·388 | 1099 | 1·719 |
| 1001 | 50·278 | 1049 | ·162 | 1100 | 1·318 |
| 1002 | ·974 | 1050 | ·809 | 1101 | 3·774 |
| 1003 | 9·340 | 1051 | ·772 | 1102 | ·879 |
| 1004 | 4·236 | 1052 | ·412 | 1103 | ·529 |
| 1005 | 12·192 | 1053 | ·240 | 1104 | 2·168 |
| 1006 | 1·016 | 1054 | ·895 | 1105 | ·938 |
| 1007 | ·317 | 1055 | ·525 | 1106 | 1·634 |
| 1008 | ·387 | 1056 | 2·409 | 1107 | 1·034 |
| 1009 | 86·216 | 1057 | 1·039 | 1108 | ·429 |
| 1010 | 83·350 | 1058 | ·071 | 1109 | ·228 |
| 1011 | 8·139 | 1059 | ·518 | 1110 | ·429 |
| | | 1060 | ·131 | 1111 | ·859 |
| Sheet LI. 8:— | | 1061 | ·596 | 1112 | 1·409 |
| (*cont*d.) 1012 | 18·465 | 1062 | ·603 | 1113 | ·800 |
| 1013 | 5·680 | 1063 | 1·050 | 1114 | ·319 |
| 1014 | 19·372 | 1064 | 2·011 | 1115 | ·734 |
| 1015 | 6·057 | 1065 | 1·317 | 1116 | ·702 |
| 1016 | 1·294 | 1066 | ·765 | 1117 | ·854 |
| 1017 | 16·034 | 1067 | ·298 | 1118 | ·835 |
| 1018 | 4·592 | 1068 | 1·579 | 1119 | ·995 |
| 1019 | ·402 | 1069 | ·161 | 1120 | 2·131 |
| 1020 | 1·513 | 1070 | 1·384 | 1121 | ·287 |
| 1021 | ·062 | 1071 | 2·009 | 1122 | ·120 |
| 1022 | 3·244 | 1072 | 2·024 | 1123 | ·648 |
| 1023 | 11·203 | 1073 | 1·174 | 1124 | ·353 |
| 1024 | ·200 | 1074 | ·890 | 1125 | 1·090 |
| 1025 | 3·061 | 1075 | ·888 | 1126 | 1·516 |
| 1026 | 1·348 | 1076 | 1·446 | 1127 | ·301 |
| 1026a | ·947 | 1077 | ·690 | 1128 | ·119 |

| No. of Sheet and Plan and No. on Plan. | Area in Acres. |
|---|---|
| Sheet LI. 8:— | |
| (*contd.*) 1129 | ·164 |
| 1130 | ·517 |
| 1131 | ·570 |
| 1132 | 1·372 |
| 1133 | ·576 |
| 1134 | ·901 |
| 1135 | ·138 |
| 1136 | ·113 |
| 1137 | ·027 |
| 1138 | 1·024 |
| 1139 | ·440 |
| 1140 | 1·381 |
| 1141 | 2·195 |
| 1142 | 1·035 |
| 1143 | ·303 |
| 1144 | ·709 |
| 1145 | ·268 |
| 1146 | 1·176 |
| 1147 | 1·573 |
| 1148 | ·827 |
| 1149 | 1·084 |
| 1150 | ·140 |
| 1151 | 5·459 |
| 1152 | 3·528 |
| 1153 | 1·101 |
| 1154 | ·529 |
| 1155 | ·339 |
| 1156 | ·487 |
| 1157 | ·596 |
| Sheet LI. 12:— | |
| (*contd.*) 1158 | 181·175 |
| 1159 | ·575 |
| 1160 | ·659 |
| 1161 | ·752 |
| 1162 | 2·026 |
| 1163 | 1·825 |
| 1164 | 2·497 |
| 1165 | 3·255 |
| 1166 | ·766 |

| No. of Sheet and Plan and No. on Plan. | Area in Acres. |
|---|---|
| Sheet LI. 12:— | |
| (*contd.*) 1167 | 2·790 |
| 1168 | 1·572 |
| 1169 | 5·092 |
| 1170 | ·763 |
| 1171 | 1·271 |
| 1172 | ·411 |
| 1173 | ·264 |
| 1174 | ·567 |
| 1175 | ·219 |
| 1176 | ·726 |
| 1177 | ·238 |
| 1178 | ·284 |
| 1179 | ·193 |
| 1180 | 7·550 |
| 1181 | 1·039 |
| 1182 | ·594 |
| 1183 | 1·403 |
| 1184 | ·574 |
| 1185 | ·843 |
| 1186 | 1·431 |
| 1186a | ·574 |
| 1187 | ·908 |
| 1188 | ·819 |
| 1189 | ·395 |
| 1190 | ·923 |
| 1191 | 1·197 |
| 1192 | ·837 |
| 1193 | 1·321 |
| 1194 | ·755 |
| 1195 | 1·857 |
| 1196 | 8·467 |
| 1197 | 3·488 |
| 1198 | 2·475 |
| 1199 | 4·120 |
| 1200 | 4·865 |
| 1201 | ·158 |
| 1202 | 1·780 |
| 1203 | ·928 |
| 1204 | 1·153 |
| 1205 | 2·040 |

| No. of Sheet and Plan and No. on Plan. | Area in Acres. |
|---|---|
| Sheet LI. 12:— | |
| (*contd.*) 1206 | 1·682 |
| 1207 | 1·186 |
| 1208 | ·329 |
| 1209 | ·218 |
| 1210 | ·228 |
| 1211 | ·232 |
| 1212 | ·068 |
| 1213 | ·170 |
| 1214 | ·238 |
| 1215 | 1·134 |
| 1216 | ·364 |
| 1217 | 1·700 |
| 1218 | ·017 |
| 1219 | 2·490 |
| 1220 | ·280 |
| 1221 | ·577 |
| 1222 | ·178 |
| 1223 | 1·052 |
| 1224 | 1·307 |
| 1225 | ·390 |
| 1226 | 1·459 |
| 1227 | ·912 |
| 1228 | ·837 |
| 1229 | 1·370 |
| 1230 | ·907 |
| 1231 | 1·341 |
| 1232 | ·848 |
| 1233 | 5·743 |
| 1234 | 1·484 |
| 1235 | ·417 |
| 1236 | 4·825 |
| 1237 | ·355 |
| 1238 | ·208 |
| 1239 | ·338 |
| 1240 | ·904 |
| 1241 | ·504 |
| | 4545·167 |

## RECAPITULATION.

| Description. | Acres. |
|---|---|
| Land - - - - | 4439·198 |
| Roads - - - - - - | 84·104 |
| Railways - - - - | — |
| Water - - - - - | 21·865 |
| Salt-marsh - - - - | — |
| Foreshore - - - - | — |
| Total - - - | 4545·167 |
| Tidal water adjoining - - | — |

# INDEX TO PLACES

IN THE

# PARISH OF LONGDON.

## STAFFORDSHIRE—(Eastern Division).


| Name of Place. | No. of Sheet. 6-inch scale. | No. of Sheet. 25·344 in. scale. |
|---|---|---|
| Barn Farm - - | LII. | 2 |
| Beaudesert Hall - | LI. | 4 |
| Bradley Lakes - | XLVI. | 13 |
| Brereton Cross - | " | " |
| Brook End - - | LII. | 1 |
| Brook House - | " | 2 |
| Broomy Fields - | " | 1 |
| Broughton House - | " | 2 |
| Christ Church (Vicarage) - | LI. | 8 |
| Cleathill - - | LII. | 6 |
| Cold Well - - | LI. | 8 |
| Darklane Farm - | LII. | 5 |
| Gentleshaw Mill (Flour) - - | LI. | 8 |
| Gentleshaw - - | " | " |
| Goosemoor Green - | LII. | 5 |
| Hanch Farm - | " | 2 |
| Hanch Hall - - | " | " |
| Hill Top - - | " | " |
| Hoodlane Farm - | " | 1 |
| Horseylane Farm - | " | " |
| Longdon - - | LII. | 1 |
| Longdon Green - | " | 2 |
| Longdon Hall - | " | 1 |
| Longdon Old Hall | " | 5 |
| Lysways Hall - | " | 2 |
| Millbank - - | " | 1 |
| Moat House - - | " | " |
| Redmore House - | LI. | 12 |
| Russell's Bank - | " | 4 |
| Russell's Bank Farm | " | " |
| St. James's Church (Vicarage) - | LII. | 1 |
| Stonywell - - | " | 5 |
| The Brambles - | " | 1 |
| The Springs - | XLV. | 16 |
| Upper Longdon - | LII. | 1 |
| Vicarage - - | LI. | 8 |
| Windmill Bank - | " | " |

LONDON: Printed by EYRE and SPOTTISWOODE,
Printers to the Queen's most Excellent Majesty.
For Her Majesty's Stationery Office.
[ .—50.—11/84.]

# DEPÔTS FOR THE SALE OF ORDNANCE MAPS, &c.

## ENGLAND AND WALES.

1, Saint Martin's Place, Charing Cross—LONDON.

## SCOTLAND.

Ordnance Survey Office, Post-office Buildings—EDINBURGH.

## IRELAND.

Ordnance Survey Office, Phœnix Park—DUBLIN.

# ORDNANCE SURVEY OF ENGLAND.

## BOOK OF REFERENCE TO THE PLAN

OF THE

# PARISH OF MADELEY

(HUNDRED OF PIREHILL),

IN THE

## COUNTY OF STAFFORD,

CONTAINING 5863·939 ACRES.

MAJOR-GENERAL JOHN CAMERON, C.B., R.E., F.R.S.,
DIRECTOR-GENERAL OF THE ORDNANCE SURVEY.

LONDON:
PRINTED BY GEORGE E. EYRE AND WILLIAM SPOTTISWOODE,
PRINTERS TO THE QUEEN'S MOST EXCELLENT MAJESTY.
FOR HER MAJESTY'S STATIONERY OFFICE.

1876.

*Price Two Shillings.*

[7412.—50.—12/76.]

# ORDNANCE SURVEY OF ENGLAND

## PARISH OF MADELEY

### STAFFORDSHIRE

### INDEX TO THE SHEETS

*Published on the Scale of $\frac{1}{2500}$ or 25·344 Inches to a Mile*

Scale of this Index One Inch to a Mile

# EXPLANATORY REMARKS.

The scale of the Parish Plans is the 1-2500th of the actual length on the ground, and is equal to 25·344 inches to a mile, or 3·157 chains to an inch, which is very approximately equal to one square inch to one acre, the square of 1·0018 inch being equal to one acre.

The length of each sheet is 1½ miles, and the width 1 mile, the area of each sheet is therefore 960 acres.

Each enclosure has a reference number to the area which is given in this Book.

The Braces ( ʃ ) on the plans are to indicate that the spaces so braced are included under the same reference number.

The Altitudes in feet above the Mean Level of the Sea are written thus—31·4.

The Scale of the Plans of the County is 6 inches to a mile, and each sheet contains the same area as 16 sheets of the Parish Plans. There is therefore a double reference number to each sheet, as VI. 9., the Roman Numerals referring to the County Plans, the Arabic Figures to the Parish Plans.

The dimensions of the sheets on the Six-inch scale being four miles by six miles the area is twenty-four square miles, equal to 15,360 acres.

The following are the characters employed on the Ordnance Plans on the Scales of 1–2500, and 6 inches to a mile :—

| | | | |
|---|---|---|---|
| County Names | C | Hundreds or Wards | W |
| Parishes | P | Townships | T |
| Extra Parochial | E | Division of Townships | T |

Antiquities ..... ROMAN / Druidical or Saxon / Norman or Subsequent

The descriptions of the boundaries are shown by the following initials :—

| | | | |
|---|---|---|---|
| Centre of Stream | *C.S.* | Centre of Fence | *C.F.* |
| Centre of Road | *C.R.* | Top of Cop | *T.C.* |
| Side of Stream or Drain | *S.S.* or *S.D.* | Centre of Wall | *C.W.* |
| Root of Hedge | *R.H.* | Defaced | *Def.* |
| Face of Wall | *F.W.* | Track of Stream | *T.S.* |

Undefined ..... *Und.*

Where a change occurs in the boundaries, the symbol [o—o] is used to show the part at which the change takes place.

Scale of this Index One Inch to a Mile

N.B.—To convert Decimal Fractions of an Acre into Roods and Perches, multiply the decimal first by 4 and then by 40, preserving the same number of decimals in the product.

Examples—

| | | | Acres. | | | | Acres. |
|---|---|---|---|---|---|---|---|
| | | | 633·357 | | | | 527·013 |
| | | | 4 | | | | 4 |
| | | | 1·428 | | | | ·052 |
| | | | 40 | | | | 40 |
| A. | R. | P. | | A. | R. | P. | |
| 633 | 1 | 17 | 17·120 | 527 | 0 | 2 | 2·080 |

# TABLE

FOR CONVERTING DECIMAL PARTS OF AN ACRE INTO ROODS AND PERCHES.

| Perch. | 0 Rood. | 1 Rood. | 2 Roods. | 3 Roods. | Perch. | 0 Rood. | 1 Rood. | 2 Roods. | 3 Roods. |
|---|---|---|---|---|---|---|---|---|---|
| 0 | ·000 | ·250 | ·500 | ·750 | 21 | ·131 | ·381 | ·631 | ·881 |
| 1 | ·006 | ·256 | ·506 | ·756 | 22 | .137 | ·387 | ·637 | ·887 |
| 2 | ·012 | ·262 | ·512 | ·762 | 23 | ·144 | ·394 | ·644 | ·894 |
| 3 | ·019 | ·269 | ·519 | ·769 | 24 | ·150 | ·400 | ·650 | ·900 |
| 4 | ·025 | ·275 | ·525 | ·775 | 25 | ·156 | ·406 | ·656 | ·906 |
| 5 | ·031 | ·281 | ·531 | ·781 | 26 | ·162 | ·412 | ·662 | ·912 |
| 6 | ·037 | ·287 | ·537 | ·787 | 27 | ·169 | ·419 | ·669 | ·919 |
| 7 | ·044 | ·294 | ·544 | ·794 | 28 | ·175 | ·425 | ·675 | ·925 |
| 8 | ·050 | ·300 | ·550 | ·800 | 29 | ·181 | ·431 | ·681 | ·931 |
| 9 | ·056 | ·306 | ·556 | ·806 | 30 | ·187 | ·437 | ·687 | ·937 |
| 10 | ·062 | ·312 | ·562 | ·812 | 31 | ·194 | ·444 | ·694 | ·944 |
| 11 | ·069 | ·319 | ·569 | ·819 | 32 | ·200 | ·450 | ·700 | ·950 |
| 12 | ·075 | ·325 | ·575 | ·825 | 33 | ·209 | ·456 | ·706 | ·956 |
| 13 | ·081 | ·331 | ·581 | .831 | 34 | ·212 | ·462 | ·712 | ·962 |
| 14 | ·087 | ·337 | ·587 | ·837 | 35 | ·216 | ·469 | ·719 | ·969 |
| 15 | ·094 | ·344 | ·594 | ·844 | 36 | ·225 | ·475 | ·725 | ·975 |
| 16 | ·100 | ·350 | ·600 | ·850 | 37 | ·231 | ·481 | ·731 | ·981 |
| 17 | ·106 | ·356 | ·606 | ·856 | 38 | ·237 | ·487 | ·737 | ·987 |
| 18 | ·112 | ·362 | ·612 | ·862 | 39 | ·244 | ·494 | ·744 | ·994 |
| 19 | .119 | ·369 | ·619 | ·869 | 40 | ·250 | ·500 | ·750 | 1·000 |
| 20 | ·125 | ·375 | ·625 | ·875 | | | | | |

# PARISH OF MADELEY,

IN THE

# COUNTY OF STAFFORD—(Northern Division).

## HUNDRED OF PIREHILL.

| No. on Plan. | Area in Acres. | Remarks. | No. on Plan. | Area in Acres. | Remarks. |
|---|---|---|---|---|---|
| 1 | 5·488 | Wood. | 35 | 6·151 | North Staffordshire Railway (Audley Branch). |
| 2 | ·368 | Pasture, &c. | | | |
| 3 | 2·163 | Arable. | | | |
| 4 | ·700 | Road. | 36 | 2·775 | Arable. |
| 5 | 6·172 | Wood, &c. | 37 | 30·433 | Rough pasture, furze, &c. |
| 6 | ·649 | Rough pasture, &c. | | | |
| 7 | 1·073 | Wood. | 38 | 8·767 | Arable. |
| 8 | 3·732 | Arable, &c. | 39 | ·337 | Arable. |
| 9 | 3·928 | Arable, &c. | 40 | ·314 | Arable, &c. |
| 10 | 3·748 | Arable. | 41 | ·328 | House, garden, &c. |
| 11 | 3·468 | Arable. | 42 | 1·734 | Quarry. |
| 12 | 5·623 | Arable, &c. | 43 | ·321 | Arable. |
| 13 | 4·551 | Arable. | 44 | ·406 | Railway. |
| 14 | ·382 | Houses, garden, &c. | 45 | ·095 | Road. |
| 15 | 3·953 | Pasture, &c. | 46 | 1·065 | Arable, &c. |
| 16 | 7·422 | Pasture, &c. | 47 | 4·374 | Pasture, &c. |
| 17 | 6·748 | Arable, &c. | 48 | 3·502 | Pasture. |
| 18 | 10·614 | Arable, &c. | 49 | 1·883 | Arable. |
| 19 | 4·604 | Pasture, &c. | 50 | ·601 | Rough pasture. |
| 20 | 15·845 | Rough pasture, furze, &c. | 51 | ·151 | Pond. |
| | | | 52 | 5·389 | Pasture, refuse, &c. |
| 21 | 9·355 | Pasture, rough pasture, &c. | 53 | 1·143 | Ornamental ground, house, &c. |
| 22 | 12·885 | Pasture, &c. | 54 | ·469 | Houses, yards, &c. |
| 23 | 6·133 | Houses, refuse, &c. | 55 | ·590 | Arable. |
| 24 | ·685 | Pasture. | 56 | ·174 | Garden. |
| 25 | ·439 | Pond. | 57 | ·080 | Garden, &c. |
| 26 | ·200 | Pasture. | 58 | ·236 | Gardens, &c. |
| 27 | 3·126 | Pasture, &c. | 59 | 29·964 | Arable, &c. |
| 28 | 25·165 | Pasture, rough pasture, &c. | 60 | ·070 | Pasture, &c. |
| | | | 61 | ·133 | House, garden, &c. |
| 29 | 16·574 | Pasture, &c. | 62 | 5·961 | Pasture. |
| 30 | 1·100 | Arable. | 63 | 16·772 | Arable. |
| 31 | 5·943 | Arable. | 64 | 14·352 | Arable, &c. |
| 32 | ·477 | Road. | 65 | 1·449 | Arable, &c. |
| 33 | 1·006 | Houses, gardens, &c. | 66 | 10·192 | Arable, &c. |
| 34 | 14·102 | Houses, rough pasture, &c. | 67 | 19·505 | Arable, &c. |
| | | | 68 | 5·663 | Arable, &c. |

| No. on Plan. | Area in Acres. | Remarks. | No. on Plan. | Area in Acres. | Remarks. |
|---|---|---|---|---|---|
| 69 | ·235 | Road. | 120 | 11·083 | Arable. |
| 70 | 6·953 | Arable. | 121 | 5·500 | Arable. |
| 71 | 9·565 | Pasture, &c. | 122 | ·942 | Wood. |
| 72 | 5·105 | Arable, &c. | 123 | 14·782 | Arable. |
| 73 | ·562 | Houses, garden, &c. | 124 | 1·072 | Road. |
| 74 | 5·982 | Arable, &c. | 125 | 14·903 | Arable, &c. |
| 75 | 4·285 | Arable. | 126 | 28·815 | Arable, &c. |
| 76 | 8·011 | Arable, &c. | 127 | 23·019 | Arable, &c. |
| 77 | 20·302 | Pasture, &c. | 128 | 6·814 | Pasture, &c. |
| 78 | 1·785 | Pasture, &c. | 129 | 10·403 | Wood. |
| 79 | 15·304 | Arable, &c. | 130 | 10·072 | Wood. |
| 80 | 6·774 | Pasture, &c. | 131 | 13·879 | Arable, &c. |
| 81 | 2·773 | Pasture. | 132 | 4·005 | Wood. |
| 82 | ·160 | Garden, | 133 | 2·151 | Arable. |
| 83 | 1·145 | Pasture, &c. | 134 | 20·216 | Arable, &c. |
| 84 | 3·675 | Pasture. | 135 | 14·399 | Arable, &c. |
| 85 | 1·562 | Pasture. | 136 | 3·002 | Arable, &c. |
| 86 | ·138 | Garden. | 137 | ·271 | House and garden. |
| 87 | ·342 | Houses, ornamental ground, &c. | 138 | 2·929 | Pasture, &c. |
| | | | 139 | 6·117 | Arable. |
| 88 | 3·697 | Pasture, &c. | 140 | 1·476 | Pasture, &c. |
| 89 | 4·147 | Pasture, &c. | 141 | 1·785 | Arable. |
| 90 | ·186 | Houses, gardens, &c. | 142 | 2·179 | Pasture, &c. |
| 91 | ·104 | Houses, &c. | 143 | ·384 | House, garden, &c. |
| 92 | 1·472 | Road. | 144 | ·125 | Road. |
| 93 | 3·072 | Pond. | 145 | 1·279 | Arable. |
| 94 | ·573 | Orchard. | 146 | ·390 | Houses, gardens, &c. |
| 95 | ·328 | Orchard. | 147 | ·390 | Orchard. |
| 96 | 1·342 | Road. | 148 | ·580 | Arable. |
| 97 | 1·581 | Houses, yards, &c. | 149 | 14·683 | Wood. |
| 98 | 4·716 | Arable, &c. | 150 | 2·806 | Arable. |
| 99 | 3·645 | Arable. | 151 | 8·648 | Wood. |
| 100 | ·620 | Pond. | 152 | 6·339 | Wood. |
| 101 | 6·087 | Pasture, wood, &c. | 153 | 6·875 | Arable, &c. |
| 102 | ·926 | Road. | 154 | 4·199 | Arable, &c. |
| 103 | 10·810 | Arable. | 155 | 3·375 | Arable, &c. |
| 104 | 27·214 | Arable. | 156 | ·601 | Orchard. |
| 105 | 13·198 | Arable. | 157 | ·297 | Road. |
| 106 | 40·468 | Arable. | 158 | 1·566 | Arable, &c. |
| 107 | 17·844 | Arable, &c. | 159 | ·437 | Wood. |
| 108 | 5·270 | Arable. | 160 | 6·143 | Arable. |
| 109 | ·315 | Orchard. | 161 | 5·145 | Arable. |
| 110 | 2·248 | Houses, yards, &c. | 162 | 1·987 | Arable. |
| 111 | 11·830 | Arable, &c. | 163 | 20·122 | Ornamental ground. |
| 112 | 8·690 | Arable. | 164 | ·988 | Houses, gardens, &c. |
| 113 | 1·252 | Arable, &c. | 165 | 1·780 | Pasture. |
| 114 | 1·090 | Houses, yards, &c. | 166 | 114·816 | Wood, &c. |
| 115 | ·471 | Pond. | 167 | 8·762 | Arable. |
| 116 | 12·413 | Arable, &c. | 168 | 17·024 | Arable, &c. |
| 117 | 33·451 | Arable, &c. | 169 | 12·007 | Arable, &c. |
| 118 | 16·140 | Arable, &c. | 170 | 10·412 | Arable, &c. |
| 119 | 17·352 | Arable. | 171 | 13·964 | Arable, &c. |

| No. on Plan. | Area in Acres. | Remarks. | No. on Plan. | Area in Acres. | Remarks. |
|---|---|---|---|---|---|
| 172 | 7·708 | Arable. | 222 | 1·757 | Arable. |
| 173 | ·158 | Pasture. | 223 | 1·689 | Road. |
| 174 | 8·803 | Arable, &c. | 224 | 12·849 | Arable, &c. |
| 175 | 1·609 | Rough pasture, &c. | 225 | 10·576 | Arable, &c. |
| 176 | 4·655 | Pasture, refuse, &c. | 226 | 3·977 | Arable, &c. |
| 177 | 6·147 | Pasture, &c. | 227 | 5·226 | Arable, &c. |
| 178 | 2·102 | Arable. | 228 | ·280 | Wood. |
| 179 | 2·318 | Pasture, &c. | 229 | 2·274 | Arable, &c. |
| 180 | 1·766 | Arable. | 230 | 3·506 | Arable. |
| 181 | ·233 | Pasture. | 231 | ·637 | Houses, garden, &c. |
| 182 | ·531 | Arable. | 232 | 3·851 | Arable. |
| 183 | 3·830 | Road. | 233 | 3·201 | Road. |
| 184 | 10·950 | Pasture. | 234 | 2·704 | Arable. |
| 185 | 1·445 | Arable. | 235 | 14·014 | Arable, &c. |
| 186 | 1·860 | Arable. | 236 | 71·934 | Ornamental ground. |
| 187 | 1·796 | Arable. | 237 | 3·803 | Arable, &c. |
| 188 | 6·203 | Arable. | 238 | ·799 | Wood. |
| 189 | 6·471 | Arable. | 239 | 2·508 | Houses, gardens, &c. |
| 190 | 9·040 | Arable, &c. | 240 | ·431 | Wood. |
| 191 | 21·791 | Arable, &c. | 241 | ·474 | Wood. |
| 192 | ·291 | Road. | 242 | ·604 | Pond. |
| 193 | 4·515 | Arable. | 243 | 2·455 | Wood. |
| 194 | 3·304 | Arable, &c. | 244 | ·492 | Pond. |
| 195 | 9·166 | Arable, &c. | 245 | ·131 | Garden. |
| 196 | 39·239 | Wood. | 246 | ·318 | Pond. |
| 197 | 1·358 | Houses, gardens, &c. | 247 | ·360 | Houses, gardens, &c. |
| 198 | ·445 | Houses, &c. | 248 | 1·577 | Wood. |
| 199 | 3·756 | Ornamental ground. | 249 | 1·735 | Wood. |
| 200 | 11·314 | Fish pond. | 250 | 2·652 | Arable. |
| 201 | 11·652 | Road. | 251 | 2·341 | Arable, &c. |
| 202 | 17·899 | Ornamental ground. | 252 | ·924 | Houses, gardens, &c. |
| 203 | ·346 | Pasture. | 253 | 1·414 | Pasture, &c. |
| 204 | 2·124 | Houses, gardens, &c. | 254 | 2·198 | Arable. |
| 205 | 1·255 | Arable. | 255 | ·650 | Houses, gardens, &c. |
| 206 | 2·125 | Arable. | 256 | ·427 | Houses, garden, &c. |
| 207 | 3·305 | Arable and wood. | 257 | ·120 | Gardens, &c. |
| 208 | 1·397 | Arable. | 258 | ·978 | Arable. |
| 209 | 10·407 | Arable, &c. | 259 | 13·195 | Houses, rough pasture, &c. |
| 210 | 3·032 | Wood. | | | |
| 211 | 2·767 | Arable, &c. | 260 | 2·353 | Houses, gardens, &c. |
| 212 | 1·948 | Arable. | 261 | ·489 | Wood. |
| 213 | ·124 | Road. | 262 | ·276 | Wood. |
| 214 | 1·657 | Arable. | 263 | ·262 | Pond. |
| 215 | ·808 | Arable. | 264 | ·577 | Houses, gardens, &c. |
| 216 | ·103 | Road. | 265 | ·355 | Arable. |
| 217 | 1·801 | Rough pasture, furze, &c. | 266 | 1·208 | Arable, &c. |
| | | | 267 | ·584 | Houses, gardens, &c. |
| 218 | 8·077 | Arable, rough pasture, &c. | 268 | ·298 | Arable. |
| | | | 269 | ·557 | House, arable, &c. |
| 219 | 7·395 | Wood. | 270 | ·952 | Arable, &c. |
| 220 | 1·192 | Arable. | 271 | ·453 | Wood. |
| 221 | 1·706 | Arable. | 272 | ·529 | Arable. |

| No. on Plan. | Area in Acres. | Remarks. | No. on Plan. | Area in Acres. | Remarks. |
|---|---|---|---|---|---|
| 273 | ·445 | Arable. | 324 | ·094 | Garden. |
| 274 | ·279 | House and garden. | 325 | ·169 | Church, &c. |
| 275 | 1·146 | Arable, &c. | 326 | 2·153 | Houses, yards, &c. |
| 276 | 1·383 | Arable, &c. | 327 | 1·871 | North Staffordshire Railway (Audley Branch). |
| 277 | ·389 | Arable. | | | |
| 278 | ·506 | Road. | | | |
| 279 | 1·438 | Houses, yards, &c. | 328 | ·388 | Arable. |
| 280 | ·280 | Houses, gardens, &c. | 329 | 2·645 | Pasture, &c. |
| 281 | 17·001 | Pasture and wood. | 330 | ·995 | Road. |
| 282 | ·645 | Pasture. | 331 | 3·433 | Pasture, &c. |
| 283 | 1·860 | Pasture, &c. | 332 | ·919 | Houses, gardens, &c. |
| 284 | 3·356 | Arable. | 333 | ·121 | Garden. |
| 285 | 7·408 | Arable, &c. | 334 | 5·432 | North Staffordshire Railway (Audley Branch). |
| 286 | 2·159 | Arable. | | | |
| 287 | 1·877 | Road. | | | |
| 288 | 1·206 | Arable. | 335 | 13·497 | Arable, &c. |
| 289 | 2·194 | Arable. | 336 | 11·588 | Arable. |
| 290 | 1·655 | Arable. | 337 | ·886 | Pasture. |
| 291 | 1·553 | Arable. | 338 | ·403 | House, garden, &c. |
| 292 | 2·646 | Arable. | 339 | ·336 | Houses, gardens, &c. |
| 293 | 4·488 | Arable. | 340 | 1·059 | Arable. |
| 294 | 10·790 | Arable. | 341 | 5·146 | Pasture, &c. |
| 295 | ·241 | Houses, gardens, &c. | 342 | ·682 | Houses, gardens, &c. |
| 296 | 14·115 | Arable. | 343 | ·582 | Pasture, &c. |
| 297 | ·378 | House, garden, &c. | 344 | 2·106 | Pasture, &c. |
| 298 | 2·633 | Arable, &c. | 345 | 1·903 | Wood. |
| 299 | ·370 | Road. | 346 | 13·684 | Arable. |
| 300 | 1·405 | Arable. | 347 | 7·235 | Pasture. |
| 301 | 1·269 | Houses, gardens, &c. | 348 | 73·298 | Wood. |
| 302 | 1·703 | Houses, yards, &c. | 349 | 16·765 | Pasture, &c. |
| 303 | ·160 | Road. | 350 | ·571 | Road. |
| 304 | 4·916 | Arable, &c. | 351 | 6·221 | Pasture. |
| 305 | 4·144 | Marsh. | 352 | 6·939 | Arable. |
| 306 | 20·749 | Arable, &c. | 353 | 5·451 | Pasture. |
| 307 | 1·647 | Arable. | 354 | 5·156 | Arable. |
| 308 | 13·123 | Arable, &c. | 355 | 6·583 | Pasture. |
| 309 | 5·293 | Arable. | 356 | 5·228 | Arable. |
| 310 | 11·968 | Mineral railway. | 357 | 8·445 | Arable, &c. |
| 311 | 3·253 | Arable. | 358 | 50·026 | Wood. |
| 312 | 2·041 | Arable. | 359 | 3·705 | Arable, &c. |
| 313 | ·356 | House, garden, &c. | 360 | 1·501 | Pasture, &c. |
| 314 | 8·926 | Arable, &c. | 361 | 1·812 | Arable. |
| 315 | 2·709 | Pasture, &c. | 362 | 1·422 | Pasture. |
| 316 | ·599 | Houses, gardens, &c. | 363 | 1·093 | Arable. |
| 317 | 4·372 | Wood. | 364 | 1·341 | Arable, &c. |
| 318 | 6·775 | Houses, rough pasture, &c. | 365 | 1·469 | Arable. |
| | | | 366 | ·262 | Garden. |
| 319 | ·742 | Road. | 367 | ·477 | Arable. |
| 320 | 12·074 | Pasture. | 368 | 4·326 | Arable. |
| 321 | 1·220 | Arable, &c. | 369 | 9·573 | Arable. |
| 322 | ·658 | Houses, gardens, &c. | 370 | 6·292 | Arable, &c. |
| 323 | ·224 | Garden, &c. | 371 | 5·449 | Arable, &c. |

| No. on Plan. | Area in Acres. | Remarks. | No. on Plan. | Area in Acres. | Remarks. |
|---|---|---|---|---|---|
| 372 | 12·605 | Arable, &c. | 424 | 2·223 | Arable. |
| 373 | 2·079 | Arable, &c. | 425 | 8·756 | Pasture, &c. |
| 374 | 1·015 | Houses, yards, &c. | 426 | ·940 | Arable, &c. |
| 375 | 10·625 | Arable, &c. | 427 | 3·523 | Arable, &c. |
| 376 | ·436 | Road. | 428 | 6·016 | Arable. |
| 377 | 4·449 | Arable. | 429 | ·782 | Arable. |
| 378 | 12·930 | Arable, &c. | 430 | ·249 | House, garden, &c. |
| 379 | 6·651 | Arable, &c. | 431 | 1·876 | Arable. |
| 380 | 6·823 | Arable. | 432 | ·341 | Houses, gardens, &c. |
| 381 | 2·962 | Arable. | 433 | ·413 | Houses, gardens, &c. |
| 382 | 4·095 | Arable. | 434 | 1·030 | Arable, &c. |
| 383 | ·823 | Arable. | 435 | 1·248 | Arable. |
| 384 | ·995 | Houses, gardens, &c. | 436 | 1·830 | Arable. |
| 385 | ·728 | Arable. | 437 | 3·275 | Arable. |
| 386 | 2·115 | Pasture. | 438 | 5·859 | Arable, &c. |
| 387 | 1·780 | Arable, &c. | 439 | 7·971 | Arable, &c. |
| 388 | 5·983 | Pasture, &c. | 440 | 1·177 | Arable. |
| 389 | ·770 | Pasture, &c. | 441 | 2·412 | Arable. |
| 390 | 1·524 | Arable, &c. | 442 | ·152 | Garden. |
| 391 | 1·547 | Arable, &c. | 443 | ·499 | Arable. |
| 392 | 1·831 | Arable, &c. | 444 | ·747 | Houses, arable, &c. |
| 393 | ·720 | Pasture. | 445 | 2·355 | Arable, &c. |
| 394 | ·130 | Houses, &c. | 446 | 18·324 | Wood. |
| 395 | ·515 | Arable, &c. | 447 | 4·526 | Arable, &c. |
| 396 | ·245 | Garden. | 448 | 4·247 | Pasture, &c. |
| 397 | ·547 | Houses, yards, &c. | 449 | 4·124 | Arable. |
| 398 | 4·969 | Road. | 450 | 2·928 | Arable, &c. |
| 399 | 1·407 | Arable. | 451 | 14·568 | Arable. |
| 400 | ·303 | Garden. | 452 | 2·725 | Wood. |
| 401 | 4·507 | Arable, &c. | 453 | 4·638 | Arable, &c. |
| 402 | 6·438 | Arable, &c. | 454 | 3·847 | Arable. |
| 403 | 4·306 | Arable, &c. | 455 | 4·896 | Arable, &c. |
| 404 | 5·780 | Arable. | 456 | 3·876 | Arable. |
| 405 | 2·662 | Arable. | 457 | 3·474 | Arable, &c. |
| 406 | 5·850 | Arable. | 458 | ·650 | Arable, &c. |
| 407 | 6·472 | Arable, &c. | 459 | 4·502 | Arable. |
| 408 | 6·352 | Arable, &c. | 460 | 4·825 | Arable. |
| 409 | ·403 | House, orchard, &c. | 461 | 1·820 | Arable. |
| 410 | 6·749 | Arable. | 462 | 3·664 | Arable. |
| 411 | 3·453 | Arable. | 463 | 1·948 | Arable. |
| 412 | 5·565 | Arable. | 464 | 10·746 | Arable. |
| 413 | 6·437 | Arable, &c. | 465 | 4·122 | Arable. |
| 414 | 10·210 | Arable, &c. | 466 | 12·464 | Arable. |
| 415 | 11·845 | Arable, &c. | 467 | ·990 | Houses, gardens, &c. |
| 416 | 1·015 | Orchard. | 468 | 1·339 | Arable. |
| 417 | 1·929 | Road. | 469 | 2·305 | Arable. |
| 418 | 1·563 | Arable, &c. | 470 | 8·141 | Arable, &c. |
| 419 | 2·316 | Houses, yards, &c. | 471 | 1·054 | Arable. |
| 420 | 2·080 | Pasture, &c. | 472 | ·646 | Arable. |
| 421 | 4·611 | Arable, &c. | 473 | 5·332 | Arable. |
| 422 | 8·112 | Arable, &c. | 474 | 3·599 | Arable, &c. |
| 423 | 2·452 | Arable. | 475 | 2·639 | Arable. |

| No. on Plan. | Area in Acres. | Remarks. | No. on Plan. | Area in Acres. | Remarks. |
|---|---|---|---|---|---|
| 476 | 2·604 | Arable. | 527 | 1·938 | Arable. |
| 477 | ·041 | Garden. | 528 | 3·208 | Arable. |
| 478 | ·213 | Houses, gardens, &c. | 529 | 1·712 | Arable. |
| 479 | ·301 | Houses, gardens, &c. | 530 | 5·080 | Arable. |
| 480 | 5·263 | Arable, &c. | 531 | ·487 | Houses, gardens, &c. |
| 481 | 11·735 | Arable. | 532 | ·165 | Pasture, &c. |
| 482 | 2·770 | Arable. | 533 | 9·810 | Pasture, &c. |
| 483 | 10·619 | Arable, &c. | 534 | 2·359 | Arable. |
| 484 | 3·040 | Arable, &c. | 535 | 2·619 | Arable. |
| 485 | 8·501 | Arable. | 536 | ·503 | Wood. |
| 486 | ·853 | Road. | 537 | 1·440 | Houses, gardens, &c. |
| 487 | 1·655 | Arable. | 538 | ·240 | Pasture. |
| 488 | 3·259 | Arable. | 539 | ·391 | Houses, gardens, &c. |
| 489 | 4·595 | Arable. | 540 | 6·103 | Arable. |
| 490 | 2·648 | Arable, &c. | 541 | ·180 | Houses, gardens, &c. |
| 491 | 3·514 | Arable. | 542 | ·792 | Pasture, &c. |
| 492 | 5·473 | Arable, &c. | 543 | ·241 | House, garden, &c. |
| 493 | 2·345 | Arable. | 544 | ·449 | House, garden, &c. |
| 494 | 2·612 | Arable. | 545 | 2·498 | Houses and gardens. |
| 495 | ·430 | Road. | 546 | ·655 | Arable. |
| 496 | 4·852 | Arable, &c. | 547 | ·701 | Pasture. |
| 497 | 1·719 | Arable. | 548 | ·888 | Pasture, &c. |
| 498 | 1·546 | Arable. | 549 | 1·703 | Arable, &c. |
| 499 | 1·478 | Arable. | 550 | 4·282 | Arable. |
| 500 | 2·221 | Arable. | 551 | 7·264 | Arable. |
| 501 | 1·464 | Arable. | 552 | 2·862 | Houses, gardens, &c. |
| 502 | 2·988 | Arable. | 553 | 5·164 | Arable. |
| 503 | 4·236 | Arable. | 554 | 3·482 | Arable, &c. |
| 504 | 5·114 | Arable, &c. | 555 | 7·670 | Arable, &c. |
| 505 | 5·182 | Arable, &c. | 556 | 2·734 | Arable. |
| 506 | ·558 | Arable. | 557 | 4·593 | Arable. |
| 507 | 1·258 | Houses, gardens, &c. | 558 | 6·207 | Arable. |
| 508 | ·731 | Pasture. | 559 | 6·424 | Arable. |
| 509 | 3·042 | Arable. | 560 | 5·376 | Arable. |
| 510 | 5·440 | Arable. | 561 | 2·936 | Arable. |
| 511 | 6·333 | Arable. | 562 | ·896 | Arable. |
| 512 | 4·712 | Arable. | 563 | 9·630 | Arable. |
| 513 | 16·242 | Wood. | 564 | 4·243 | Arable. |
| 514 | 1·066 | Arable. | 565 | 3·282 | Arable, &c. |
| 515 | 1·030 | Arable. | 566 | 5·848 | Arable. |
| 516 | 1·323 | Arable. | 567 | 2·935 | Arable. |
| 517 | ·076 | Wood. | 568 | 7·745 | Arable. |
| 518 | 1·946 | Houses, ornamental ground, &c. | 569 | 3·518 | Arable. |
| | | | 570 | 2·997 | Arable, &c. |
| 519 | ·437 | Pasture, &c. | 571 | 2·827 | Arable, &c. |
| 520 | 2·172 | Pasture, &c. | 572 | 4·245 | Arable. |
| 521 | 3·222 | Arable. | 573 | 2·765 | Arable, &c. |
| 522 | ·334 | Arable, &c. | 574 | ·677 | Arable. |
| 523 | 1·185 | Arable. | 575 | 5·583 | Pasture, &c. |
| 524 | 2·562 | Arable. | 576 | ·487 | Houses, orchard, &c. |
| 525 | 3·449 | Arable. | 577 | ·164 | Garden. |
| 526 | 3·647 | Arable. | 578 | 2·936 | Pasture, &c. |

| No. on Plan. | Area in Acres. | Remarks. | No. on Plan. | Area in Acres. | Remarks. |
|---|---|---|---|---|---|
| 579 | 2·921 | Pasture. | 630 | 1·358 | Arable. |
| 580 | ·469 | Road. | 631 | 9·690 | Arable. |
| 581 | 1·453 | Arable, &c. | 632 | 3·597 | Arable. |
| 582 | ·120 | Stackyard. | 633 | 6·143 | Arable. |
| 583 | 4·329 | Arable, &c. | 634 | 6·868 | Arable. |
| 584 | 1·625 | Wood. | 635 | 3·558 | Pasture, &c. |
| 585 | 1·835 | Arable, rough pasture, &c. | 636 | 6·422 | Arable, &c. |
| | | | 637 | 7·971 | Arable. |
| 586 | ·549 | Arable. | 638 | 6·011 | Arable, &c. |
| 587 | ·146 | House, gardens, &c. | 639 | 5·530 | Arable, &c. |
| 588 | 21·194 | Arable, &c. | 640 | 4·026 | Arable. |
| 589 | 2·128 | Arable. | 641 | 5·285 | Arable. |
| 590 | ·921 | Rough pasture. | 642 | 12·357 | Arable. |
| 591 | ·234 | Arable. | 643 | 10·902 | Arable, &c. |
| 592 | 1·099 | Houses, gardens, &c. | 644 | 11·760 | Road. |
| 593 | ·591 | Arable. | 645 | 9·155 | Arable. |
| 594 | 2·158 | Road. | 646 | ·281 | Houses, gardens, &c. |
| 595 | ·848 | Houses, gardens, &c. | 647 | 1·369 | Arable. |
| 596 | ·731 | Arable. | 648 | 9·869 | Arable. |
| 597 | 4·932 | Arable, &c. | 649 | 1·311 | Houses, gardens, &c. |
| 598 | 2·247 | Arable. | 650 | 1·649 | Reservoir. |
| 599 | 4·640 | Arable. | 651 | ·170 | Garden. |
| 600 | 5·525 | Arable. | 652 | ·370 | House, garden, &c. |
| 601 | 3·999 | Arable. | 653 | 3·055 | Arable. |
| 602 | 3·671 | Arable. | 654 | 1·483 | Arable, &c. |
| 603 | 1·873 | Arable. | 655 | 2·114 | Arable. |
| 604 | 5·583 | Pond. | 656 | ·304 | Houses, gardens, &c. |
| 605 | ·578 | Houses, gardens, &c. | 657 | 1·542 | Houses, gardens, &c. |
| 606 | ·765 | Pasture. | 658 | ·293 | Arable. |
| 607 | 1·272 | Houses, yards, &c. | 659 | ·701 | Arable. |
| 608 | ·567 | Arable. | 660 | 1·269 | Arable. |
| 609 | 1·322 | Houses, gardens, &c. | 660a | ·164 | House, yard, &c. |
| 610 | ·363 | Houses, gardens, &c. | 661 | 1·696 | Arable. |
| 611 | ·607 | Houses, orchard, &c. | 662 | ·733 | Houses, gardens, &c. |
| 612 | ·042 | Wood. | 663 | ·476 | Orchard. |
| 613 | 1·102 | Houses, gardens, &c. | 664 | ·695 | Houses, gardens, &c. |
| 614 | 1·368 | Pasture. | 665 | 1·647 | All Saints' Church and graveyard. |
| 615 | ·301 | Orchard. | | | |
| 616 | ·227 | Pasture. | 666 | ·729 | Houses, ornamental ground, &c. |
| 617 | 1·355 | Arable. | | | |
| 618 | ·783 | Arable. | 667 | 1·684 | Arable. |
| 619 | 1·492 | Arable. | 668 | 1·828 | Pasture, &c. |
| 620 | ·465 | Arable. | 669 | ·573 | Houses, gardens, &c. |
| 621 | 10·509 | Arable, &c. | 670 | 1·025 | Houses, gardens, &c. |
| 622 | 1·750 | Arable, &c. | 671 | 3·038 | Arable, &c. |
| 623 | 4·340 | Arable. | 672 | ·863 | Road. |
| 624 | 1·710 | Arable. | 673 | 2·586 | Houses, gardens, &c. |
| 625 | 1·315 | Arable. | 674 | 1·160 | Arable. |
| 626 | 3·161 | Arable. | 675 | ·351 | Orchard. |
| 627 | 4·734 | Arable. | 676 | 1·143 | Arable. |
| 628 | 5·809 | Arable. | 677 | ·912 | Arable. |
| 629 | 5·764 | Arable, &c. | 678 | ·908 | Arable. |

| No. on Plan. | Area in Acres. | Remarks. | No. on Plan. | Area in Acres. | Remarks. |
|---|---|---|---|---|---|
| 679 | 1·473 | Arable. | 731 | 20·586 | Arable, &c. |
| 680 | ·236 | Arable. | 732 | 8·004 | Arable, &c. |
| 681 | ·429 | Arable. | 733 | ·803 | Houses, yards, &c. |
| 682 | 1·394 | Houses, gardens, &c. | 734 | ·798 | Orchard. |
| 683 | ·262 | Houses, gardens, &c. | 735 | ·627 | Arable. |
| 684 | ·356 | Road. | 736 | 1·256 | Wood. |
| 685 | 4·390 | Arable. | 737 | 1·809 | Road. |
| 686 | 5·780 | Arable. | 738 | 1·624 | Arable. |
| 687 | 6·271 | Arable. | 739 | 8·296 | Arable. |
| 688 | 1·387 | Road. | 740 | 1·131 | Arable. |
| 689 | 4·694 | Arable. | 741 | 2·696 | Arable. |
| 690 | 1·193 | Arable. | 742 | ·801 | Arable. |
| 691 | 6·429 | Arable. | 743 | 3·845 | Arable. |
| 692 | 13·716 | Arable, &c. | 744 | 6·390 | Arable. |
| 693 | 5·634 | Arable, &c. | 745 | 6·669 | Arable. |
| 694 | 1·740 | Houses, yards, &c. | 746 | 5·843 | Arable, &c. |
| 695 | ·364 | Road. | 747 | 7·617 | Arable, &c. |
| 696 | 11·829 | Arable. | 748 | 1·227 | Arable. |
| 697 | 11·520 | Arable. | 749 | 1·658 | Arable. |
| 698 | 1·848 | Road. | 750 | 2·509 | Arable. |
| 699 | 26·137 | Arable, &c. | 751 | 1·183 | Arable. |
| 700 | 9·678 | Arable. | 752 | 5·003 | Arable. |
| 701 | 5·953 | Arable, &c. | 753 | 6·058 | Arable, &c. |
| 702 | 25·470 | Pasture, &c. | 754 | 5·139 | Arable. |
| 703 | 1·027 | Pond. | 755 | ·569 | Road. |
| 704 | 14·266 | Arable. | 756 | 6·728 | Arable. |
| 705 | 2·237 | Arable. | 757 | 5·167 | Arable, &c. |
| 706 | 2·776 | Arable. | 758 | 7·004 | Arable, &c. |
| 707 | 1·938 | Arable. | 759 | 10·088 | Arable. |
| 708 | 5·972 | Arable. | 760 | 18·658 | Arable, &c. |
| 709 | 1·195 | Arable. | 761 | 46·151 | Arable, &c. |
| 710 | 1·587 | Arable. | 762 | ·277 | Stackyard. |
| 711 | 3·055 | Gardens. | 763 | 9·749 | Arable. |
| 712 | 5·848 | Arable. | 764 | 10·727 | Wood. |
| 713 | 1·432 | Arable. | 765 | 3·087 | Arable, &c. |
| 714 | ·579 | Arable. | 766 | 2·632 | North Staffordshire Railway (Stoke, Silverdale, and Market Drayton Branch). |
| 715 | ·835 | Houses, yards, &c. | | | |
| 716 | ·389 | Road. | | | |
| 717 | 9·489 | Pasture, &c. | | | |
| 718 | 9·311 | Arable, &c. | | | |
| 719 | 5·547 | Arable. | 767 | 17·816 | Pasture, &c. |
| 720 | 2·027 | Arable. | 768 | 7·765 | Arable, &c. |
| 721 | ·303 | Stackyard. | 769 | 10·037 | Arable. |
| 722 | ·649 | Road. | 770 | 2·731 | Pasture. |
| 723 | ·158 | Road. | 771 | 15·904 | Pasture, &c. |
| 724 | 6·593 | Arable. | 772 | 7·331 | Arable. |
| 725 | 5·648 | Arable. | 773 | 5·685 | Pasture. |
| 726 | 2·379 | Arable. | 774 | 35·903 | Pasture, &c. |
| 727 | 6·899 | Arable, &c. | 775 | ·509 | Road. |
| 728 | 20·842 | Pasture and arable. | 776 | 1·367 | Pasture, &c. |
| 729 | 23·321 | Arable, &c. | 777 | 8·063 | Arable. |
| 730 | 26·185 | Arable, &c. | 778 | 1·433 | Houses, yards, &c. |

| No. on Plan. | Area in Acres. | Remarks. | No. on Plan. | Area in Acres. | Remarks. |
|---|---|---|---|---|---|
| 779 | 18·921 | Arable, &c. | 831 | 6·479 | Arable. |
| 780 | 15·560 | Arable, &c. | 832 | ·392 | Arable. |
| 781 | ·472 | House, garden, &c. | 833 | ·524 | Arable. |
| 782 | 1·840 | Arable. | 834 | ·280 | House, garden, &c. |
| 783 | ·128 | Road. | 835 | ·620 | Houses, gardens, &c. |
| 784 | 3·195 | Arable, &c. | 836 | ·037 | Arable. |
| 785 | ·070 | Arable. | 837 | ·441 | Arable. |
| 786 | ·261 | House, gardens, &c. | 838 | ·228 | House, garden, &c. |
| 787 | 5·577 | Arable. | 839 | 4·332 | Arable, &c. |
| 788 | ·432 | House, gardens, &c. | 840 | ·712 | Houses, gardens, &c. |
| 789 | ·959 | Arable. | 841 | ·180 | Houses, gardens, &c. |
| 790 | 1·454 | Arable. | 842 | ·670 | Arable. |
| 791 | ·389 | House, garden, &c. | 843 | 2·183 | Arable. |
| 792 | ·656 | Road. | 844 | 2·027 | Arable, &c. |
| 793 | ·773 | Houses, orchard, &c. | 845 | ·222 | Garden. |
| 794 | ·636 | Arable, &c. | 846 | ·708 | Houses, gardens, &c. |
| 795 | 8·151 | Arable, &c. | 847 | ·345 | Road. |
| 796 | ·594 | Arable. | 848 | ·405 | Houses, gardens, &c. |
| 797 | ·876 | Arable. | 849 | 1·319 | Arable. |
| 798 | 2·022 | Arable. | 850 | ·229 | Houses, yards, &c. |
| 799 | ·356 | Houses, gardens, &c. | 851 | 2·751 | Arable. |
| 800 | ·559 | Arable. | 852 | 6·629 | Arable, &c. |
| 801 | 2·885 | Arable. | 853 | ·234 | House, garden, &c. |
| 802 | 3·181 | Arable. | 854 | 3·760 | Arable, &c. |
| 803 | 1·180 | Arable, &c. | 855 | 1·518 | Road. |
| 804 | 3·447 | Arable. | 856 | 3·592 | Arable, &c. |
| 805 | 2·098 | Arable. | 857 | ·760 | Houses, yards, &c. |
| 806 | ·277 | Orchard. | 858 | ·637 | Arable. |
| 807 | ·408 | Houses, yards, &c. | 859 | ·093 | Road. |
| 808 | 3·471 | Arable. | 860 | 1·826 | Arable. |
| 809 | 3·061 | Arable. | 861 | 1·955 | Arable. |
| 810 | ·302 | Pasture, &c. | 862 | 4·324 | Arable. |
| 811 | ·249 | Pasture, &c. | 863 | 1·859 | Arable, &c. |
| 812 | 3·917 | Arable. | 864 | 2·420 | Arable, &c. |
| 813 | 3·092 | Arable. | 865 | 7·216 | Arable, &c. |
| 814 | ·162 | Garden. | 866 | ·652 | Road. |
| 815 | 3·175 | Arable, &c. | 867 | 6·439 | Arable, &c. |
| 816 | 1·299 | Arable, &c. | 868 | 5·187 | Arable, &c. |
| 817 | 1·120 | Arable. | 869 | 5·435 | Arable, &c. |
| 818 | 1·447 | Arable. | 870 | 6·185 | Arable. |
| 819 | ·188 | House, garden, &c. | 871 | 6·632 | Arable. |
| 820 | 4·411 | Arable. | 872 | 6·597 | Arable. |
| 821 | 5·180 | Arable. | 873 | 1·618 | Arable. |
| 822 | 1·523 | Houses, gardens, &c. | 874 | 12·054 | Wood. |
| 823 | 7·880 | Arable. | 875 | ·280 | Houses, yard, &c. |
| 824 | 1·331 | Wood. | 876 | ·882 | Orchard. |
| 825 | 5·890 | Arable. | 877 | ·581 | Arable, &c. |
| 826 | 6·582 | Arable, wood, &c. | 878 | ·531 | Arable. |
| 827 | 14·181 | Arable, &c. | 879 | ·938 | Arable. |
| 828 | ·416 | Wood. | 880 | ·460 | Garden, &c. |
| 829 | 11·843 | Pasture, &c. | 881 | ·265 | Road. |
| 830 | 1·209 | Pond. | 882 | ·711 | Orchard. |

| No. on Plan. | Area in Acres. | Remarks. | No. on Plan. | Area in Acres. | Remarks. |
|---|---|---|---|---|---|
| 883 | 6·563 | Arable, &c. | 934 | 4·015 | Arable. |
| 884 | 1·035 | Orchard, &c. | 935 | 1·846 | Arable. |
| 885 | ·307 | Orchard. | 936 | 1·460 | Houses, ornamental ground, &c. |
| 886 | 1·286 | Pasture, &c. | | | |
| 887 | 2·315 | Pasture. | 937 | ·490 | Pasture. |
| 888 | ·558 | Pasture. | 938 | ·470 | Orchard. |
| 889 | 1·372 | Arable. | 939 | ·255 | Wood. |
| 890 | ·899 | Houses, garden, &c. | 940 | 1·280 | Arable. |
| 890a | ·168 | Arable, &c. | 941 | 7·482 | Arable, &c. |
| 891 | 1·245 | Road. | 942 | 3·652 | Arable, &c. |
| 892 | 2·043 | Arable. | 943 | 28·094 | Arable, &c. |
| 893 | 3·492 | Arable. | 944 | 21·713 | Arable, &c. |
| 894 | 4·251 | Arable. | 945 | ·466 | Wood, &c. |
| 895 | 4·225 | Arable. | 946 | ·173 | Arable. |
| 896 | 5·003 | Arable. | 947 | 1·209 | Road. |
| 897 | 6·237 | Arable. | 948 | 1·097 | Houses, yards, &c. |
| 898 | 4·327 | Arable. | 949 | 13·741 | Arable, &c. |
| 899 | 2·788 | Arable. | 950 | ·957 | Houses, ornamental ground, &c. |
| 900 | 1·527 | Arable, &c. | | | |
| 901 | 5·133 | Arable, &c. | 951 | ·824 | Garden. |
| 902 | 27·952 | Arable. | 952 | 5·679 | Arable. |
| 903 | 5·854 | Pasture, &c. | 953 | 1·539 | Arable. |
| 904 | 9·806 | Arable, &c. | 954 | 1·597 | Orchard. |
| 905 | 6·888 | Arable, &c. | 955 | 29·360 | Arable, &c. |
| 906 | 9·825 | Arable, &c. | 956 | 37·713 | Arable, &c. |
| 907 | 4·585 | Arable. | 957 | 8·442 | Wood. |
| 908 | ·971 | Rough pasture, &c. | 958 | 24·643 | Arable. |
| 909 | 4·398 | Arable. | 959 | 3·617 | Arable, &c. |
| 910 | ·951 | Arable. | 960 | 1·177 | Garden. |
| 911 | 1·901 | Arable. | 961 | ·440 | Orchard, &c. |
| 912 | ·707 | Arable. | 962 | 2·702 | Arable, &c. |
| 913 | 4·078 | Pasture. | 963 | 34·637 | Pasture, &c. |
| 914 | 4·188 | Arable. | 964 | 1·037 | Stackyard. |
| 915 | 2·844 | Pasture, &c. | 965 | ·497 | Arable, &c. |
| 916 | 2·763 | Pasture. | 966 | 1·973 | Houses, yards, &c. |
| 917 | ·676 | Road. | 967 | ·849 | Houses, ornamental ground, &c. |
| 918 | 1·859 | Arable. | | | |
| 919 | 3·824 | Pasture. | 968 | 1·646 | Arable, &c. |
| 920 | 4·301 | Pasture, &c. | 969 | ·299 | House, garden, &c. |
| 921 | 2·169 | Pasture, &c. | 970 | 6·598 | Arable. |
| 922 | ·903 | Arable. | 971 | 29·836 | Arable, &c. |
| 923 | 2·643 | Arable. | 972 | 23·321 | Arable. |
| 924 | 2·682 | Pasture. | 973 | 9·615 | Arable. |
| 925 | 2·641 | Arable. | 974 | 65·509 | London and North Western Railway. |
| 926 | 2·712 | Arable. | | | |
| 927 | 2·619 | Arable. | 975 | 8·823 | Arable. |
| 928 | 25·634 | Arable, &c. | 976 | 2·712 | Embankment. |
| 929 | 16·400 | Arable, &c. | 977 | 13·951 | Arable, &c. |
| 930 | 2·791 | Arable. | 978 | 1·538 | Pasture, &c. |
| 931 | 3·142 | Arable. | 979 | 18·464 | Arable, &c. |
| 932 | 4·596 | Arable. | 980 | 15·483 | Arable, &c. |
| 933 | 16·874 | Arable, &c. | 981 | 1·906 | Wood. |

| No. on Plan. | Area in Acres. | Remarks. |
|---|---|---|
| 982 | 21·248 | Arable. |
| 983 | 25·503 | North Staffordshire Railway (Stoke, Silverdale, & Market Drayton Branch). |
| 984 | 8·264 | Wood. |
| 985 | 87·687 | Wood. |
| 986 | 9·484 | Arable. |
| 987 | 56·327 | Arable, &c. |
| 988 | 16·552 | Arable, &c. |
| 989 | 22·731 | Arable, &c. |
| 990 | 6·576 | Arable, &c. |
| 991 | 23·051 | Arable, &c. |
| 992 | 1·286 | Pasture. |
| 993 | ·351 | Houses, gardens, &c. |
| 994 | 1·399 | Pasture. |
| 995 | 10·007 | Road. |
| 996 | 23·963 | Arable. |
| 997 | 1·483 | Pasture. |
| 998 | 1·806 | Pasture. |
| 999 | 12·590 | Arable. |
| 1000 | 17·402 | Arable, &c. |
| 1001 | ·363 | Pasture. |
| 1002 | 23·866 | Arable, &c. |
| 1003 | 32·377 | Arable, &c. |
| 1004 | 15·498 | Arable, &c. |
| 1005 | 4·695 | Arable. |
| 1006 | 5·277 | Arable, &c. |
| 1007 | ·660 | Arable. |
| 1008 | 1·500 | Arable. |
| 1009 | 2·855 | Arable. |
| 1010 | 20·328 | Wood. |
| 1011 | 16·646 | Arable. |
| 1012 | 12·504 | Arable, &c. |
| 1013 | 11·347 | Arable, &c. |
| 1014 | 27·236 | Arable, &c. |
| 1015 | 24·097 | Arable, &c. |
| 1016 | 17·362 | Arable, &c. |
| 1017 | ·792 | House, gardens, &c. |
| 1018 | 10·695 | Pasture, &c. |
| 1019 | 14·302 | Wood. |
| 1020 | 10·656 | Arable. |
| 1021 | 1·361 | Wood. |
| 1022 | 6·683 | Arable, &c. |
| 1023 | 28·521 | Arable and rough pasture. |
| 1024 | 2·732 | Arable. |
| 1025 | 2·713 | Arable. |
| 1026 | 5·091 | Arable. |
| 1027 | 12·822 | Arable. |
| 1028 | 13·201 | Arable. |
| 1029 | 9·059 | Arable. |
| 1030 | 67·390 | Arable, &c. |
| 1031 | 7·103 | Arable. |
| 1032 | 35·439 | Wood. |
| 1033 | 1·115 | Arable. |
| 1034 | 3·482 | Arable. |
| 1035 | 4·306 | Wood. |
| 1036 | 11·726 | Rough pasture, furze, &c. |
| 1037 | ·222 | House, &c. |
| 1038 | ·824 | Arable. |
| 1039 | ·851 | House and pasture. |
| 1040 | 3·246 | Arable. |
| 1041 | 8·902 | Wood. |
| 1042 | 21·890 | Arable, &c. |
| 1043 | 3·814 | Wood. |
| 1044 | ·489 | Arable. |
| 1045 | 1·541 | Houses, yards, &c. |
| 1046 | 6·367 | Wood and arable. |
| 1047 | 17·034 | Rough pasture, arable, &c. |
| 1048 | 13·348 | Arable. |
| 1049 | 4·350 | Arable. |
| 1050 | 5·321 | Arable. |
| 1051 | 4·882 | Arable. |
| 1052 | 5·513 | Arable. |
| 1053 | 7·358 | Arable. |
| 1054 | 12·016 | Arable. |
| 1055 | 7·064 | Arable, &c. |
| 1056 | 4·511 | Arable. |
| 1057 | 5·820 | Arable. |
| 1058 | 14·680 | Arable. |
| 1059 | 15·591 | Arable. |
| 1060 | 8·938 | Arable. |
| 1061 | ·424 | Tramway. |
| 1062 | 39·997 | Rough pasture, &c. |
| 1063 | 22·857 | Rough pasture. |
| 1064 | 4·656 | Arable and rough pasture. |
| 1065 | 3·904 | Arable. |
| 1066 | 1·053 | Houses, orchard, &c. |
| 1067 | 3·373 | Arable. |
| 1068 | ·479 | Garden. |
| 1069 | 5·929 | Arable. |
| 1070 | 5·169 | Arable. |
| 1071 | 15·090 | Arable, &c. |
| 1072 | 14·030 | Arable, &c. |
| 1073 | 2·110 | Road. |
| 1074 | 1·309 | Houses, yards, &c. |
| 1075 | 9·882 | Arable. |
| 1076 | 9·027 | Arable. |
| 1077 | 7·744 | Arable. |
| | 5863·939 | |

## RECAPITULATION.

| Area in Acres. | |
|---|---|
| 5633·595 | Land. |
| 83·661 | Roads. |
| 119·472 | Railways. |
| 27·211 | Water. |
| 5863·939 | Total area of the Parish of Madeley, in the County of Stafford. |

# INDEX TO PLACES

IN THE

# PARISH OF MADELEY.

## COUNTY OF STAFFORD.


| Name of Place. | No. of Sheet. 6-inch scale. | No. of Sheet. 25·344 in. scale. |
|---|---|---|
| All Saints' Church (Vicarage) - | XVII. | 1 |
| Bowerend - - | XVI. | 8 |
| Barhill House - | " | " |
| Baldwin's Gate - | XXIII. | 1, 2 |
| Church (Chapel of Ease) - - | XVII. | 1 |
| Church (Chapel of Ease) - - | " | 2 |
| Furnace Mill (Flour) | XVI. | 4 |
| Higher Thornhill - | " | " |
| Hungerford House Farm - - | XVII. | 5 |
| Hay House - - | " | 9 |
| Lower Thornhill | XVI. | 4 |
| Little Madeley - | XVII. | 1 |
| Leycett - - | XI. | 14 |
| | XVII. | 2 |
| Methodist Chapel (Wesleyan) - | " | 1 |
| Madeley Heath - | " | " |
| Manor House - | " | " |
| Moor Hall - - | XVI. | 8 |
| Moss House - | " | " |
| Middle Madeley - | XVII. | 1, 5 |
| Methodist Chapel (Wesleyan) - | " | 5 |
| Madeley Station - | " | " |
| Moss Cottages - | XVI. | 8 |
| Methodist Chapel (Primitive) - | " | 12 |
| Madeley - - | XVII. | 5 |
| Methodist Chapel (Primitive) - | " | " |
| Madeley Road Station - - | " | 9 |
| Manor Farm - | " | 1 |
| Madeley Park Farm | " | 13 |
| Netherset Hay - | " | 9 |
| Old Wharf - - | " | 1 |
| Onneley - - | XVI. | 8 |
| Post Office - - | XVII. | 5 |
| Ridgehill Brick-works - - | " | 1 |
| Ridgehill - - | " | 5 |
| Scot Hay - - | XI. | 14 |
| School (Boys and Girls) - - | XVI. | 12 |
| Stony Low - - | XVII. | 5, 6 |
| School (Boys and Girls) - - | " | 5 |
| Vicarage - - | " | " |
| Wrinehill Hall - | XVI. | 4 |
| Wrinehill Mill (Flour) - - | " | " |
| Windy Arbour - | XVII. | 1 |
| White House - | " | 13 |
| Wood Farm - - | XVI. | 8 |

LONDON:
Printed by GEORGE E. EYRE and WILLIAM SPOTTISWOODE,
Printers to the Queen's most Excellent Majesty.
For Her Majesty's Stationery Office.

## DEPÔTS FOR THE SALE OF ORDNANCE MAPS, &c.

### ENGLAND AND WALES.

1, Saint Martin's Place, Charing Cross—LONDON.

### SCOTLAND.

Ordnance Survey Office, Post-office Buildings—EDINBURGH.

### IRELAND.

Ordnance Survey Office, Phœnix Park—DUBLIN.

# ORDNANCE SURVEY OF ENGLAND.

## BOOK OF REFERENCE TO THE PLAN

OF THE

# PARISH OF MAER

(HUNDRED OF PIREHILL),

IN THE

## COUNTY OF STAFFORD,

CONTAINING 2750·247 ACRES.

COLONEL A. C. COOKE, C.B., R.E.,

DIRECTOR-GENERAL OF THE ORDNANCE SURVEYS.

LONDON:

PRINTED BY GEORGE E. EYRE AND WILLIAM SPOTTISWOODE

PRINTERS TO THE QUEEN'S MOST EXCELLENT MAJESTY.

FOR HER MAJESTY'S STATIONERY OFFICE.

1880.

*Price One Shilling.*

# PARISH OF MAER,

IN THE

# COUNTY OF STAFFORD.

HUNDRED OF PIREHILL.

*Price One Shilling.*

# EXPLANATORY REMARKS.

# ORDNANCE SURVEY OF ENGLAND

## PARISH OF MAER

STAFFORDSHIRE

# EXPLANATORY REMARKS.

The Scale of the Parish Plans is the 1-2500th of the actual length on the ound, and is equal to 25·344 inches to a mile, or 3·157 chains to an inch, hich is very approximately equal to one square inch to one acre, the square of ·0018 inch being equal to one acre.

The length of each sheet is 1½ miles, and the breadth 1 mile, the area of each eet is therefore 960 acres.

Each enclosure has a reference number to the area which is given in this Book; the case of towns and large villages encircled by a red band, one number and a only are given for the portion within the red band, unless they are contained more than one parish, in which case a number is given for the portion included each parish.

The Braces [ ⌐ ] on the plans are to indicate that the spaces so braced are inded under the same reference number.

The Altitudes in feet above the Mean Level of the Sea are written thus —*31·4*.

The Scale of the County Plans is 6 inches to a mile, and each sheet contains sheets of the Parish Plans. There is therefore a double reference number to ch sheet of the Parish Plans, as VI. 9., the first number referring to the County ans, the second number to the Parish Plans.

The dimensions of the sheets on the Six-inch scale being four miles by six miles, e area is twenty-four square miles, equal to 15,360 acres.

The following are the characters employed on the Ordnance Plans on the Scales 1–2500, and 6 inches to a mile :—

| | | | |
|---|---|---|---|
| ounty Names ..... | C | Hundreds or Wards ..... | H |
| arishes, Ancient or Mother..... | P | Civil Parishes or Townships ..... | T |
| xtra Parochial ..... | E | Division of Townships ..... | T |

Municipal Wards.....W

Antiquities ..... { ROMAN / Druidical or Saxon / Norman or Subsequent

The descriptions of the boundaries are shown by the following initials :—

| | | | |
|---|---|---|---|
| Centre of Stream ..... | *C.S.* | Centre of Fence ..... | *C.F.* |
| Centre of Road ..... | *C.R.* | Top of Cop ..... | *T.C.* |
| Side of Stream or Drain ... | *S.S.* or *S.D.* | Centre of Wall ..... | *C.W.* |
| Root of Hedge ..... | *R.H.* | Defaced ..... | *Def.* |
| Face of Wall ..... | *F.W.* | Track of Stream..... | *T.S.* |

Undefined.....*Und.*

Where a change occurs in the boundaries, the symbol [o—o] is used to show the part at which the change takes place.

N.B.—The areas are computed to the centre of fence, or other boundary of enclosure, except in the following cases :—

(1.) When the fence or other boundary is also the boundary of a Parish or other Civil Division, which does not follow the centre of the fence, the area is calculated to the Parish or other boundary, and not to the centre.

(2.) The fences, &c., bounding either side of a railway are included wholly within its area.

STAFFORDSHIRE

N.B.—To convert Decimal Fractions of an Acre into Roods and Perches, multiply the decimal first by 4 and then by 40, preserving the same number of decimals in the product.

Examples—

| | Acres. | | Acres. |
|---|---|---|---|
| | 633·357 | | 527·013 |
| | 4 | | 4 |
| | 1·428 | | ·052 |
| | 40 | | 40 |
| A. R. P. | 17·120 | A. R. P. | 2·080 |
| 633 1 17′ | | 527 0 2 | |

# TABLE

FOR CONVERTING DECIMAL PARTS OF AN ACRE INTO ROODS AND PERCHES.

| Perch. | 0 Rood. | 1 Rood. | 2 Roods. | 3 Roods. | Perch. | 0 Rood. | 1 Rood. | 2 Roods. | 3 Roods. |
|---|---|---|---|---|---|---|---|---|---|
| 0 | ·000 | ·250 | ·500 | ·750 | 21 | ·131 | ·381 | ·631 | ·881 |
| 1 | ·006 | ·256 | ·506 | ·756 | 22 | .137 | ·387 | ·637 | ·887 |
| 2 | ·012 | ·262 | ·512 | ·762 | 23 | ·144 | ·394 | ·644 | ·894 |
| 3 | ·019 | ·269 | ·519 | ·769 | 24 | ·150 | ·400 | ·650 | ·900 |
| 4 | ·025 | ·275 | ·525 | ·775 | 25 | ·156 | ·406 | ·656 | ·906 |
| 5 | ·031 | ·281 | ·531 | ·781 | 26 | ·162 | ·412 | ·662 | ·912 |
| 6 | ·037 | ·287 | ·537 | ·787 | 27 | ·169 | ·419 | ·669 | ·919 |
| 7 | ·044 | ·294 | ·544 | ·794 | 28 | ·175 | ·425 | ·675 | ·925 |
| 8 | ·050 | ·300 | ·550 | ·800 | 29 | ·181 | ·431 | ·681 | ·931 |
| 9 | ·056 | ·306 | ·556 | ·806 | 30 | ·187 | ·437 | ·687 | ·937 |
| 10 | ·062 | ·312 | ·562 | ·812 | 31 | ·194 | ·444 | ·694 | ·944 |
| 11 | ·069 | ·319 | ·569 | ·819 | 32 | ·200 | ·450 | ·700 | ·950 |
| 12 | ·075 | ·325 | ·575 | ·825 | 33 | ·206 | ·456 | ·706 | ·956 |
| 13 | ·081 | ·331 | ·581 | .831 | 34 | ·212 | ·462 | ·712 | ·962 |
| 14 | ·087 | ·337 | ·587 | ·837 | 35 | ·219 | ·469 | ·719 | ·969 |
| 15 | ·094 | ·344 | ·594 | ·844 | 36 | ·225 | ·475 | ·725 | ·975 |
| 16 | ·100 | ·350 | ·600 | ·850 | 37 | ·231 | ·481 | ·731 | ·981 |
| 17 | ·106 | ·356 | ·606 | ·856 | 38 | ·237 | ·487 | ·737 | ·987 |
| 18 | ·112 | ·362 | ·612 | ·862 | 39 | ·244 | ·494 | ·744 | ·994 |
| 19 | .119 | ·369 | ·619 | ·869 | 40 | ·250 | ·500 | ·750 | 1·000 |
| 20 | ·125 | ·375 | ·625 | ·875 | | | | | |

# PARISH OF MAER,

IN THE

# COUNTY OF STAFFORD—(Northern Division).

## HUNDRED OF PIREHILL.

| No. of Sheet and Plan and No. on Plan. | Area in Acres. | No. of Sheet and Plan and No. on Plan. | Area in Acres. | No. of Sheet and Plan and No. on Plan. | Area in Acres. |
|---|---|---|---|---|---|
| Sheet XVI. 16:— | | Sheet XVI. 16:— | | Sheet XVI. 16:— | |
| 1 | ·857 | (*cont*d.) 40 | 1·600 | (*cont*d.) 79 | ·707 |
| 2 | ·430 | 41 | 4·716 | 80 | ·191 |
| 3 | ·510 | 42 | ·263 | 81 | 1·529 |
| 4 | ·142 | 43 | ·028 | 82 | 1·374 |
| 5 | ·108 | 44 | ·583 | 83 | 2·965 |
| 6 | ·895 | 45 | ·170 | 84 | 3·189 |
| 7 | ·599 | 46 | ·018 | 85 | 4·537 |
| 8 | ·879 | 47 | 1.093 | 86 | 1·231 |
| 9 | ·109 | 48 | ·948 | 87 | 2·585 |
| 10 | 1·179 | 49 | 1·828 | 88 | 1·051 |
| 11 | 1·280 | 50 | ·100 | 89 | 3·916 |
| 12 | ·651 | 51 | ·236 | 90 | 1·126 |
| 13 | 1·380 | 52 | ·170 | 91 | 1·071 |
| 14 | 1·311 | 53 | ·263 | 92 | ·347 |
| 15 | 2·241 | 54 | 2·311 | 93 | 1·477 |
| 16 | 2·223 | 55 | ·887 | 94 | 1·449 |
| 17 | 5·598 | 56 | 1·827 | 95 | 1·479 |
| 18 | ·918 | 57 | ·880 | | |
| 19 | 3·288 | 58 | ·761 | Sheet XVII. 13:— | |
| 20 | 5·202 | 59 | 1·615 | 96 | ·632 |
| 21 | ·761 | 60 | 1·336 | 97 | 6·042 |
| 22 | 6·824 | 61 | ·545 | 98 | 9·298 |
| 23 | 3·226 | 62 | 1·624 | 99 | 5·908 |
| 24 | 1·069 | 63 | ·260 | 100 | 11·772 |
| 25 | 1·878 | 64 | ·191 | 101 | 8·621 |
| 26 | 2·872 | 65 | ·264 | 102 | 6·910 |
| 27 | 4·525 | 66 | 2·368 | 103 | 11·045 |
| 28 | ·239 | 67 | 2·929 | 104 | ·019 |
| 29 | 2·170 | 68 | 6·792 | 105 | ·491 |
| 30 | 4·101 | 69 | ·707 | 106 | ·768 |
| 31 | 6·065 | 70 | 5·889 | 107 | 6·082 |
| 32 | ·676 | 71 | 9·217 | 108 | 1·032 |
| 33 | 5·594 | 72 | 12·702 | 109 | ·789 |
| 34 | 4·783 | 73 | 1·404 | 110 | 7·147 |
| 35 | 1·629 | 74 | 5·347 | 111 | ·559 |
| 36 | 1·156 | 75 | 5·970 | 112 | 6·511 |
| 37 | 3·760 | 76 | 14·135 | 113 | 4·500 |
| 38 | 3·269 | 77 | 2·181 | 114 | 3·724 |
| 39 | ·791 | 78 | 1·718 | 115 | 6·258 |

| No. of Sheet and Plan and No. on Plan. | Area in Acres. |
|---|---|
| Sheet XVII. 13:— | |
| (*contd.*) 116 | ·116 |
| 117 | 1·220 |
| 118 | 1·103 |
| 119 | ·323 |
| 120 | 4·390 |
| 121 | 2·647 |
| 122 | 2·136 |
| 123 | 7·701 |
| 124 | 7·112 |
| 125 | 2·741 |
| 126 | ·039 |
| 127 | 1·216 |
| 128 | 1·601 |
| 129 | 1·081 |
| Sheet XXII. 4:— | |
| 130 | 5·725 |
| 131 | 1·137 |
| 132 | 1·660 |
| 133 | ·193 |
| 134 | 2·476 |
| 135 | 4·029 |
| 136 | 4·638 |
| 137 | 1·735 |
| 138 | 1·880 |
| 139 | 1·494 |
| 140 | 1·320 |
| 141 | ·798 |
| 142 | 1·188 |
| 143 | 30·134 |
| 144 | ·546 |
| 145 | 12·592 |
| 146 | 1·500 |
| 147 | 14·061 |
| 148 | 7·260 |
| 149 | ·400 |
| 150 | 20.728 |
| 151 | ·298 |
| 152 | 9·249 |
| 153 | ·283 |
| 154 | ·124 |
| 155 | 5·743 |
| 156 | 5·166 |
| 157 | ·187 |
| 158 | ·060 |
| 159 | 4·368 |
| 160 | ·438 |
| 161 | ·302 |
| 162 | 1·198 |
| 163 | 1·238 |
| 164 | 1·267 |

| No. of Sheet and Plan and No. on Plan. | Area in Acres. |
|---|---|
| Sheet XXII. 4:— | |
| (*contd.*) 165 | 1·415 |
| 166 | ·189 |
| 167 | ·519 |
| 168 | ·464 |
| 169 | ·304 |
| 170 | 1·310 |
| 171 | ·428 |
| 172 | ·112 |
| 173 | 1·747 |
| 174 | ·671 |
| 175 | 1·632 |
| 176 | ·495 |
| 177 | ·605 |
| 178 | ·485 |
| 179 | 1·287 |
| 180 | ·224 |
| 181 | ·363 |
| 182 | ·216 |
| 183 | ·142 |
| 184 | ·372 |
| 185 | 1·466 |
| 186 | ·486 |
| 187 | ·320 |
| 188 | 4·011 |
| 189 | 5·936 |
| 190 | 1·750 |
| 191 | 1·659 |
| 192 | 1·276 |
| 193 | 6·793 |
| 194 | 1·414 |
| 195 | 4·180 |
| 196 | 3·247 |
| 197 | ·394 |
| 198 | 1·189 |
| 199 | 3·019 |
| 200 | 20·082 |
| 201 | 8·932 |
| 202 | 16·126 |
| 203 | 13·707 |
| 204 | 8·928 |
| 205 | 11·370 |
| 206 | 3·136 |
| 207 | 14·472 |
| 208 | 2·848 |
| 209 | 5·584 |
| 210 | 15·089 |
| 211 | 2·223 |
| 212 | 6·887 |
| 213 | ·888 |
| 214 | ·948 |
| 215 | ·218 |

| No. of Sheet and Plan and No. on Plan. | Area in Acres. |
|---|---|
| Sheet XXII. 4:— | |
| (*contd.*) 216 | ·827 |
| 217 | ·260 |
| 218 | ·382 |
| 219 | 2·462 |
| 220 | 2·454 |
| 221 | ·940 |
| 222 | ·743 |
| 223 | ·522 |
| 224 | 1·386 |
| 225 | ·598 |
| 226 | ·503 |
| 227 | 1·651 |
| 228 | 1·612 |
| 229 | 12·627 |
| 230 | 5·139 |
| 231 | 15·351 |
| 232 | ·220 |
| 233 | ·231 |
| 234 | ·075 |
| 235 | 1·238 |
| 236 | ·364 |
| 237 | ·483 |
| 238 | 1·109 |
| 239 | ·060 |
| 240 | 6·762 |
| 241 | 9·129 |
| 242 | 2·988 |
| 243 | ·059 |
| 244 | ·698 |
| 245 | 1·283 |
| 246 | ·278 |
| 247 | ·121 |
| 248 | 1·266 |
| 249 | 7·617 |
| 250 | ·239 |
| 251 | 1·137 |
| 252 | 1·384 |
| 253 | ·312 |
| 254 | 5·827 |
| 255 | 3·367 |
| 256 | ·784 |
| 257 | ·240 |
| 258 | ·563 |
| 259 | 1·160 |
| 260 | 5·208 |
| 261 | ·242 |
| 262 | 3·466 |
| 263 | ·918 |
| 264 | ·152 |
| 265 | ·640 |
| 266 | 1·445 |

| No. of Sheet and Plan and No. on Plan. | Area in Acres. |
|---|---|
| Sheet XXII. 4 :— | |
| (*contd.*) 267 | 8·487 |
| 268 | 2·526 |
| 269 | ·129 |
| 270 | 5·103 |
| 271 | 1·556 |
| 272 | ·480 |
| 273 | ·394 |
| 274 | 1·377 |
| 275 | 1·322 |
| 276 | 3·764 |
| 277 | 3·294 |
| 278 | 1·153 |
| 279 | ·177 |
| 280 | 1·618 |
| 281 | 1·917 |
| 282 | ·208 |
| 283 | ·132 |
| 284 | ·820 |
| 285 | ·253 |
| 286 | ·623 |
| 287 | ·732 |
| 288 | 1·645 |
| 289 | 1·795 |
| 290 | 2·477 |
| 291 | ·988 |
| 292 | ·115 |
| 293 | ·320 |
| 294 | 2·219 |
| 295 | 1·437 |
| 296 | ·969 |
| 297 | ·206 |
| 298 | ·193 |
| 299 | 1·065 |
| 300 | 2·527 |
| 301 | 1·211 |
| 302 | ·389 |
| 303 | 1·168 |
| 304 | ·449 |
| Sheet XXIII. 1 :— | |
| 305 | 2·837 |
| 306 | 1·254 |
| 307 | 4·614 |
| 308 | 2·907 |
| 309 | 565·928 |
| 310 | ·499 |
| 311 | ·144 |
| 312 | 1·718 |
| 313 | 5·793 |
| 314 | 1·863 |
| 315 | 1·035 |

| No. of Sheet and Plan and No. on Plan. | Area in Acres. |
|---|---|
| Sheet XXIII. 1 :— | |
| (*contd.*) 316 | 2·420 |
| 317 | 1·951 |
| 318 | 2·551 |
| 319 | 1·507 |
| 320 | ·658 |
| 321 | 2·219 |
| 322 | 2·159 |
| 323 | 2·340 |
| 324 | 3·506 |
| 325 | ·630 |
| 326 | 1·310 |
| 327 | 2·380 |
| 328 | ·391 |
| 329 | ·221 |
| 330 | ·589 |
| 331 | ·586 |
| 332 | ·392 |
| 333 | 5·474 |
| 334 | 2·786 |
| 335 | 30·027 |
| 336 | ·229 |
| 337 | ·058 |
| 338 | ·951 |
| 339 | ·473 |
| 340 | ·884 |
| 341 | ·233 |
| 342 | 1·453 |
| 343 | ·642 |
| 344 | ·529 |
| 345 | 2·004 |
| 346 | ·685 |
| 347 | 1·617 |
| 348 | 1·006 |
| 349 | ·987 |
| 350 | ·486 |
| 351 | ·429 |
| 352 | ·664 |
| 353 | 5·922 |
| 354 | ·194 |
| 355 | 1·428 |
| 356 | 1·533 |
| 357 | 1·615 |
| 358 | ·194 |
| 359 | ·614 |
| 360 | 45·125 |
| 361 | 22·467 |
| 362 | 53·238 |
| 363 | ·622 |
| 364 | ·683 |
| 365 | ·580 |
| 366 | ·302 |

| No. of Sheet and Plan and No. on Plan. | Area in Acres. |
|---|---|
| Sheet XXIII. 1 :— | |
| (*contd.*) 367 | 1·141 |
| 368 | 5·018 |
| 369 | ·172 |
| 370 | ·498 |
| 371 | 2·699 |
| 372 | ·767 |
| 373 | ·683 |
| 374 | 1·184 |
| 375 | 1·575 |
| 376 | ·778 |
| 377 | ·519 |
| 378 | ·551 |
| 379 | ·619 |
| 380 | 2·577 |
| 381 | ·323 |
| 382 | 13·215 |
| 383 | 13·483 |
| 384 | 2·213 |
| 385 | ·580 |
| 386 | ·205 |
| 387 | 6·184 |
| 388 | ·239 |
| 389 | ·376 |
| 390 | ·314 |
| 391 | ·930 |
| 392 | 5·285 |
| 393 | 3·111 |
| 394 | ·168 |
| 395 | 1·094 |
| 396 | 6·444 |
| 397 | ·690 |
| 398 | ·410 |
| 399 | ·808 |
| 400 | ·133 |
| 401 | 5·406 |
| 402 | 2·013 |
| 403 | 5·057 |
| 404 | ·137 |
| 405 | ·591 |
| 406 | ·080 |
| 407 | 3·133 |
| 408 | 3·898 |
| 409 | ·815 |
| 410 | ·121 |
| 411 | ·761 |
| 412 | 3·138 |
| 413 | ·857 |
| 414 | 1·181 |
| 415 | 1·667 |
| 416 | 8·904 |
| 417 | 1·432 |

| No. of Sheet and Plan and No. on Plan. | Area in Acres. |
|---|---|
| Sheet XXIII. 1:— | |
| (*cont*d.) 418 | ·322 |
| 419 | 59·139 |
| 420 | ·548 |
| 421 | 29·306 |
| 422 | ·299 |
| 423 | 1·407 |
| 424 | ·445 |
| Sheet XXIII. 2:— | |
| 425 | 2·741 |
| 426 | 2·198 |
| 427 | ·330 |
| 428 | ·987 |
| 429 | ·345 |
| 430 | 1·163 |
| 431 | 1·184 |
| 432 | ·702 |
| 433 | 48·635 |
| 434 | 6·164 |
| 435 | 6·286 |
| Sheet XXIII. 5:— | |
| 436 | 2·865 |
| 437 | 2·786 |
| 438 | 5·129 |
| 439 | ·471 |
| 440 | 17·334 |
| 441 | 9·465 |
| 442 | 1·141 |
| 443 | 6·123 |
| 444 | 2·747 |
| 445 | 3·715 |
| 446 | 11·051 |
| 447 | 3·112 |
| 448 | ·099 |
| 449 | 2·371 |
| 450 | ·897 |
| 451 | 4·625 |
| 452 | ·081 |
| 453 | 1·951 |
| 454 | ·318 |
| 455 | ·281 |
| 456 | 4·532 |
| 457 | ·739 |
| 458 | 8·865 |
| 459 | 4·548 |
| 460 | 9·242 |
| 461 | ·224 |
| 462 | ·407 |
| 463 | 45·433 |
| 464 | 36·600 |
| Sheet XXIII. 5:— | |
| (*cont*d.) 465 | 3·782 |
| 466 | 5·677 |
| 467 | ·702 |
| 468 | 21·768 |
| 469 | ·476 |
| 470 | 1·019 |
| 471 | 4·968 |
| 472 | 1·770 |
| 473 | ·531 |
| 474 | ·349 |
| 475 | ·719 |
| 476 | 71·949 |
| 477 | ·757 |
| 478 | 8·508 |
| 479 | 18·468 |
| 480 | ·306 |
| 481 | 6·787 |
| 482 | 1·203 |
| 483 | ·370 |
| 484 | 1·412 |
| 485 | 2·112 |
| 486 | 2·076 |
| 487 | 1·830 |
| 488 | 15·231 |
| 489 | ·783 |
| 490 | ·484 |
| 491 | ·193 |
| 492 | 3·945 |
| 493 | 5·024 |
| 494 | ·314 |
| 495 | ·204 |
| 496 | 13·458 |
| 497 | ·255 |
| 498 | ·123 |
| 499 | ·292 |
| 500 | ·513 |
| 501 | ·268 |
| 502 | ·379 |
| 503 | ·680 |
| 504 | 1·995 |
| 505 | 1·708 |
| 506 | ·946 |
| 507 | 13·005 |
| 508 | 31·919 |
| 509 | 6·615 |
| 510 | 41·636 |
| 511 | 1·019 |
| 512 | 6·928 |
| 513 | ·813 |
| 514 | 31·345 |
| 515 | 1·706 |
| Sheet XXIII. 5:— | |
| (*cont*d.) 516 | 20·413 |
| Sheet XXIII. 6:— | |
| 517 | ·405 |
| 518 | ·231 |
| 519 | 4·972 |
| 520 | 1·330 |
| 521 | 11·831 |
| 522 | ·722 |
| 523 | ·609 |
| 524 | ·389 |
| 525 | ·039 |
| 526 | ·509 |
| 527 | 2·415 |
| 528 | ·648 |
| 529 | ·382 |
| 530 | ·602 |
| 531 | ·073 |
| 532 | ·367 |
| 533 | ·228 |
| 534 | 32·167 |
| 535 | 1·291 |
| 536 | 5·550 |
| 537 | ·210 |
| 538 | 1·351 |
| 539 | 1·675 |
| 540 | ·724 |
| 541 | 4·198 |
| 542 | ·422 |
| 543 | ·387 |
| 544 | 5·123 |
| 545 | ·541 |
| 546 | ·504 |
| 547 | ·571 |
| 548 | ·811 |
| 549 | ·319 |
| 550 | ·410 |
| 551 | ·432 |
| 552 | ·267 |
| 553 | ·396 |
| 554 | ·634 |
| 555 | ·100 |
| 556 | 1·009 |
| 557 | ·201 |
| 558 | 4·661 |
| 559 | ·368 |
| 560 | 16·073 |
| 561 | 6·556 |
| 562 | ·275 |
| 563 | 3·315 |
| 564 | 2·246 |

| No. of Sheet and Plan and No. on Plan. | Area in Acres. | No. of Sheet and Plan and No. on Plan. | Area in Acres. | No. of Sheet and Plan and No. on Plan. | Area in Acres. |
|---|---|---|---|---|---|
| Sheet XXIII. 6:— | | Sheet XXIII. 6:— | | Sheet XXIII. 6:— | |
| (*cont*d.) 565 | ·433 | (*cont*d.) 572 | ·784 | (*cont*d.) 579 | 7·849 |
| 566 | 1·066 | 573 | 9·100 | 580 | 33·078 |
| 567 | 57·331 | 574 | 3·950 | | |
| 568 | ·308 | 575 | 10·521 | | 2750·247 |
| 569 | 2·056 | 576 | 12·663 | | |
| 570 | 10·649 | 577 | 6·678 | | |
| 571 | 2·923 | 578 | 15·530 | | |

## RECAPITULATION.

| | |
|---|---|
| 2669·825 | Land. |
| 52·096 | Roads. |
| 28·326 | Water. |
| 2750·247 | Total area of the Parish of Maer, in the County of Stafford. |

# INDEX TO PLACES

IN THE

# PARISH OF MAER.

## COUNTY OF STAFFORD.

| Name of Place. | No. of Sheet. 6-inch scale. | No. of Sheet. 25·344 in. scale. |
|---|---|---|
| Aston - - | XVI. | 16 |
| Blackbrook - - | XXII. | 4 |
| | XXIII. | 1 |
| Baldwin's Gate - | " | " |
| Camp Hall - - | XVII. | 13 |
| Holloway Farm - | XVI. | 16 |
| Hollybank - - | XXII. | 4 |
| Holme Farm - | XXIII. | 5 |
| Haddon - - | " | 6 |
| Millbank - - | XVI. | 16 |
| Maer Heath - | XVII. | 13 |
| | XXII. | 4 |
| | XXIII. | 1 |
| Maerfieldgate - | XXIII. | 2 |
| Maer Moss - - | " | 5 |
| Maer Hall - - | " | 6 |
| Maer - - - | " | 5, 6 |
| Radwood - - | XVII. | 13 |
| Rock House - - | XXIII. | 1, 2 |
| Sidway Hall - | XXII. | 4 |
| Sidwaymill - - | " | " |
| Slymansdale - | XXIII. | 1 |
| Willoughbridge - | XXII. | 4 |
| Woodendale - | XXIII. | 1 |

LONDON:
Printed by George E. Eyre and William Spottiswoode,
Printers to the Queen's most Excellent Majesty.
For Her Majesty's Stationery Office.
[7412.—50.—8/80.]

# DEPÔTS FOR THE SALE OF ORDNANCE MAPS, &c.

## ENGLAND AND WALES.

1, Saint Martin's Place, Charing Cross—LONDON.

## SCOTLAND.

Ordnance Survey Office, Post-office Buildings—EDINBURGH.

## IRELAND.

Ordnance Survey Office Phœnix Park—DUBLIN.

# ORDNANCE SURVEY OF ENGLAND.

## BOOK OF REFERENCE TO THE PLAN

OF THE

# PARISH OF MAVESYN RIDWARE

(HUNDRED OF OFFLOW),

IN THE

## COUNTY OF STAFFORD,

CONTAINING 2485·939 ACRES.

COLONEL A. C. COOKE, C.B., R.E.,

DIRECTOR-GENERAL OF THE ORDNANCE SURVEYS.

LONDON:

PRINTED BY GEORGE E. EYRE AND WILLIAM SPOTTISWOODE,

PRINTERS TO THE QUEEN'S MOST EXCELLENT MAJESTY.

FOR HER MAJESTY'S STATIONERY OFFICE.

1882.

*Price One Shilling.*

# PARISH OF MAVESYN RIDWARE,

IN THE

# COUNTY OF STAFFORD.

HUNDRED OF OFFLOW.

*Price One Shilling.*

on the
inch,
uare of

f each

Book;
er and
ntained
icluded

are in-

31·4.
ontains
ber to
County

miles

Scales

... H
... T
... T

Con

equent

—

... C.F.
... T.C.
.. C.W.
... Def.
... T.S.

ow the

of

and not to the centre.

(2.) The fences, &c., bounding either side of a railway are included wholly v

# ORDNANCE SURVEY OF ENGLAND

## PARISH OF MAVESYN RIDWARE

STAFFORDSHIRE

# EXPLANATORY REMARKS.

The Scale of the Parish Plans is the 1-2500th of the actual length on the ground, and is equal to 25·344 inches to a mile, or 3·157 chains to an inch, which is very approximately equal to one square inch to one acre, the square of 1·0018 inch being equal to one acre.

The length of each sheet is 1½ miles, and the breadth 1 mile, the area of each sheet is therefore 960 acres.

Each enclosure has a reference number to the area which is given in this Book; in the case of towns and large villages encircled by a red band, one number and area only are given for the portion within the red band, unless they are contained in more than one parish, in which case a number is given for the portion included in each parish.

The Braces [ ⌒ ] on the plans are to indicate that the spaces so braced are included under the same reference number.

The Altitudes in feet above the Mean Level of the Sea are written thus —*31·4*.

The Scale of the County Plans is 6 inches to a mile, and each sheet contains 16 sheets of the Parish Plans. There is therefore a double reference number to each sheet of the Parish Plans, as VI. 9., the first number referring to the County Plans, the second number to the Parish Plans.

The dimensions of the sheets on the Six-inch scale being four miles by six miles the area is twenty-four square miles, equal to 15,360 acres.

The following are the characters employed on the Ordnance Plans on the Scales of 1-2500, and 6 inches to a mile :—

| | | | |
|---|---|---|---|
| County Names | C | Hundreds or Wards | H |
| Parishes, Ancient or Mother | P | Civil Parishes or Townships | T |
| Extra Parochial | E | Division of Townships | T |

Municipal Wards.....W

Antiquities ..... ROMAN / Druidical or Saxon / Norman or Subsequent

The descriptions of the boundaries are shown by the following initials :—

| | | | |
|---|---|---|---|
| Centre of Stream | *C.S.* | Centre of Fence | *C.F.* |
| Centre of Road | *C.R.* | Top of Cop | *T.C.* |
| Side of Stream or Drain | *S.S.* or *S.D.* | Centre of Wall | *C.W.* |
| Root of Hedge | *R.H.* | Defaced | *Def.* |
| Face of Wall | *F.W.* | Track of Stream | *T.S.* |

Undefined.....*Und.*

Where a change occurs in the boundaries, the symbol [o—o] is used to show the part at which the change takes place.

N.B.—The areas are computed to the centre of fence, or other boundary of enclosure, except in the following cases :—

(1.) When the fence or other boundary is also the boundary of a Parish or other Civil Division, which does not follow the centre of the fence, the area is calculated to the Parish or other boundary, and not to the centre.

(2.) The fences, &c., bounding either side of a railway are included wholly within its area.

N.B.—To convert Decimal Fractions of an Acre into Roods and Perches, multiply the decimal first by 4 and then by 40, preserving the same number of decimals in the product.

Examples—

| | Acres. | | Acres. |
|---|---|---|---|
| | 683·357 | | 527·013 |
| | 4 | | 4 |
| | 1·428 | | ·052 |
| | 40 | | 40 |
| A. R. P. | | A. R. P. | |
| 683 1 17 | 17·120 | 527 0 2 | 2·080 |

# TABLE

FOR CONVERTING DECIMAL PARTS OF AN ACRE INTO ROODS AND PERCHES.

| Perch. | 0 Rood. | 1 Rood. | 2 Roods. | 3 Roods. | Perch. | 0 Rood. | 1 Rood. | 2 Roods. | 3 Roods. |
|---|---|---|---|---|---|---|---|---|---|
| 0 | ·000 | ·250 | ·500 | ·750 | 21 | ·131 | ·381 | ·631 | ·881 |
| 1 | ·006 | ·256 | ·506 | ·756 | 22 | ·137 | ·387 | ·637 | ·887 |
| 2 | ·012 | ·262 | ·512 | ·762 | 23 | ·144 | ·394 | ·644 | ·894 |
| 3 | ·019 | ·269 | ·519 | ·769 | 24 | ·150 | ·400 | ·650 | ·900 |
| 4 | ·025 | ·275 | ·525 | ·775 | 25 | ·156 | ·406 | ·656 | ·906 |
| 5 | ·031 | ·281 | ·531 | ·781 | 26 | ·162 | ·412 | ·662 | ·912 |
| 6 | ·037 | ·287 | ·537 | ·787 | 27 | ·169 | ·419 | ·669 | ·919 |
| 7 | ·044 | ·294 | ·544 | ·794 | 28 | ·175 | ·425 | ·675 | ·925 |
| 8 | ·050 | ·300 | ·550 | ·800 | 29 | ·181 | ·431 | ·681 | ·931 |
| 9 | ·056 | ·306 | ·556 | ·806 | 30 | ·187 | ·437 | ·687 | ·937 |
| 10 | ·062 | ·312 | ·562 | ·812 | 31 | ·194 | ·444 | ·694 | ·944 |
| 11 | ·069 | ·319 | ·569 | ·819 | 32 | ·200 | ·450 | ·700 | ·950 |
| 12 | ·075 | ·325 | ·575 | ·825 | 33 | ·206 | ·456 | ·706 | ·956 |
| 13 | ·081 | ·331 | ·581 | ·831 | 34 | ·212 | ·462 | ·712 | ·962 |
| 14 | ·087 | ·337 | ·587 | ·837 | 35 | ·219 | ·469 | ·719 | ·969 |
| 15 | ·094 | ·344 | ·594 | ·844 | 36 | ·225 | ·475 | ·725 | ·975 |
| 16 | ·100 | ·350 | ·600 | ·850 | 37 | ·231 | ·481 | ·731 | ·981 |
| 17 | ·106 | ·356 | ·606 | ·856 | 38 | ·237 | ·487 | ·737 | ·987 |
| 18 | ·112 | ·362 | ·612 | ·862 | 39 | ·244 | ·494 | ·744 | ·994 |
| 19 | ·119 | ·369 | ·619 | ·869 | 40 | ·250 | ·500 | ·750 | 1·000 |
| 20 | ·125 | ·375 | ·625 | ·875 | | | | | |

# PARISH OF MAVESYN RIDWARE,

IN THE

# COUNTY OF STAFFORD—(EASTERN DIVISION).

## HUNDRED OF OFFLOW.

| No. of Sheet and Plan and No. on Plan. | Area in Acres. |
|---|---|
| **Sheet XXXIX. 13:—** | |
| 1 | ·087 |
| 2 | 1·851 |
| 3 | 4·820 |
| **Sheet XXXIX. 14:—** | |
| 4 | 9·674 |
| 5 | ·971 |
| 6 | 1·145 |
| 7 | 6·029 |
| 8 | ·507 |
| 9 | 1·590 |
| 10 | ·206 |
| 11 | 7·231 |
| 12 | 5·260 |
| 13 | 6·222 |
| 14 | 3·636 |
| 15 | ·348 |
| 16 | 12·519 |
| 17 | 1·585 |
| 18 | 1·634 |
| 19 | ·263 |
| 20 | 4·884 |
| **Sheet XLVI. 1:—** | |
| 21 | 6·158 |
| 22 | 3·221 |
| 23 | 11·598 |
| 24 | 1·516 |
| 25 | ·649 |
| 26 | 2·793 |
| 26a | ·761 |
| 27 | 2·180 |
| 28 | 6·028 |
| 29 | ·299 |
| 30 | 2·470 |
| 31 | 2·379 |
| 32 | 2·047 |
| 33 | ·320 |
| 34 | ·441 |

| No. of Sheet and Plan and No. on Plan. | Area in Acres. |
|---|---|
| **Sheet XLVI. 1:—** (*cont*d.) | |
| 35 | ·852 |
| 36 | 2·022 |
| 37 | ·140 |
| 38 | 6·887 |
| 39 | ·592 |
| 40 | 4·308 |
| 41 | ·709 |
| 42 | 6·610 |
| 43 | 5·770 |
| 44 | 1·932 |
| 45 | 1·644 |
| 46 | 1·458 |
| 47 | ·639 |
| 48 | ·180 |
| 49 | ·249 |
| 50 | 2·893 |
| 50a | 3·092 |
| 51 | 3·451 |
| 52 | 2·316 |
| 53 | 7·068 |
| 54 | 4·697 |
| 55 | 1·824 |
| 56 | ·067 |
| 57 | 3·530 |
| 58 | 3·867 |
| 59 | 1·403 |
| 60 | 4·018 |
| 61 | ·628 |
| 62 | 2·119 |
| 63 | 3·203 |
| 64 | ·264 |
| 65 | ·132 |
| 66 | 1·450 |
| 67 | ·440 |
| 68 | 3·989 |
| 69 | ·861 |
| 70 | 4·715 |
| 71 | 6·548 |
| 72 | 6·610 |

| No. of Sheet and Plan and No. on Plan. | Area in Acres. |
|---|---|
| **Sheet XLVI. 1:—** (*cont*d.) | |
| 73 | ·256 |
| 74 | ·706 |
| 75 | ·278 |
| 76 | ·671 |
| 77 | 1·509 |
| 78 | 1·282 |
| 79 | 7·728 |
| 80 | ·098 |
| 81 | ·128 |
| 82 | 1·221 |
| 83 | ·220 |
| 84 | ·401 |
| 85 | 3·045 |
| 86 | 3·649 |
| 87 | ·873 |
| 88 | ·189 |
| 89 | 12·664 |
| 90 | 3·988 |
| 91 | 2·923 |
| 92 | 3·476 |
| 93 | 1·443 |
| 94 | ·189 |
| 95 | 4·271 |
| 96 | 1·910 |
| 97 | 4·810 |
| 98 | 7·044 |
| 99 | ·715 |
| 100 | ·097 |
| 101 | 6·785 |
| 102 | 11·521 |
| 103 | 3·778 |
| 104 | 5·695 |
| 105 | ·568 |
| 106 | ·110 |
| 107 | 3·390 |
| 108 | 8·111 |
| 109 | ·225 |
| 110 | 2·383 |
| 111 | 4·190 |

# PARISH OF MAVESYN RIDWARE.

| No. of Sheet and Plan and No. on Plan. | Area in Acres. |
|---|---|
| Sheet XLVI. 1 :— | |
| (*cont^d.*) 112 | 3·436 |
| 113 | 5·507 |
| 114 | 5·598 |
| 115 | 3·515 |
| 116 | 3·932 |
| 117 | 7·933 |
| 118 | ·209 |
| 119 | 5·301 |
| 120 | 4·581 |
| 121 | 2·575 |
| 122 | ·140 |
| 123 | 2·208 |
| 124 | 5·914 |
| 124a | ·489 |
| 125 | ·210 |
| 126 | ·060 |
| 127 | ·130 |
| 128 | ·818 |
| 129 | ·176 |
| 130 | 1·807 |
| 131 | 6·233 |
| Sheet XLVI. 2 :— | |
| 132 | 7·025 |
| 133 | 4·467 |
| 134 | 6·439 |
| 135 | 3·463 |
| 136 | ·223 |
| 137 | 4·601 |
| 138 | 1·761 |
| 139 | 2·643 |
| 139a | ·363 |
| 140 | 3·315 |
| 141 | 3·286 |
| 142 | 1·731 |
| 143 | 1·767 |
| 144 | 2·679 |
| 145 | 4·036 |
| 146 | 4·074 |
| 147 | 5·178 |
| 148 | 8·647 |
| 149 | 4·506 |
| 150 | 6·585 |
| 151 | 8·574 |
| 152 | 9·261 |
| 153 | 1·260 |
| 154 | 3·541 |
| 155 | 6·087 |
| 156 | 7·987 |
| 157 | 5·564 |
| 158 | ·398 |
| Sheet XLVI. 2 :— | |
| (*cont^d.*) 159 | 12·005 |
| 160 | ·729 |
| 160a | 1·664 |
| 161 | ·264 |
| 162 | 1·792 |
| 163 | 16·491 |
| 164 | ·390 |
| 165 | ·962 |
| 166 | 3·527 |
| 167 | 5·271 |
| 168 | 5·806 |
| 169 | 7·973 |
| 170 | 2·817 |
| 171 | 2·792 |
| 172 | ·827 |
| 173 | 4·469 |
| 174 | 1·518 |
| 175 | ·607 |
| 176 | 2·611 |
| 177 | 1·627 |
| 178 | 1·146 |
| 179 | ·485 |
| 180 | ·267 |
| 181 | ·374 |
| 182 | ·196 |
| 183 | ·370 |
| 184 | ·842 |
| 185 | ·467 |
| 186 | ·120 |
| 187 | 9·958 |
| 188 | 7·544 |
| 189 | ·781 |
| 190 | 4·539 |
| 191 | ·370 |
| 192 | ·239 |
| 193 | 6·351 |
| 194 | 18·000 |
| 195 | 2·995 |
| 196 | 3·539 |
| 197 | 10·694 |
| 198 | 9·599 |
| 199 | 10·313 |
| 200 | 6·616 |
| 201 | ·909 |
| 202 | 10·457 |
| 203 | 4·578 |
| 203a | 1·428 |
| 204 | 6·652 |
| 205 | 15·058 |
| 206 | 7·946 |
| 207 | ·241 |
| Sheet XLVI. 2 :— | |
| (*cont^d.*) 208 | ·439 |
| 209 | ·615 |
| 210 | 12·252 |
| 211 | ·589 |
| 212 | ·617 |
| 213 | ·550 |
| 214 | ·438 |
| 215 | ·482 |
| 216 | ·109 |
| 217 | 4·927 |
| 218 | ·189 |
| 219 | 8·689 |
| 220 | ·680 |
| 221 | 4·233 |
| Sheet XLVI. 5 :— | |
| 222 | 1·054 |
| 223 | 2·823 |
| 224 | ·390 |
| 225 | 3·323 |
| 226 | 5·136 |
| 227 | 4·084 |
| 228 | ·249 |
| 229 | 1·743 |
| 230 | 8·287 |
| 231 | 5·773 |
| 232 | 2·530 |
| 233 | ·368 |
| 234 | ·821 |
| 235 | 1·490 |
| 236 | 3·238 |
| 237 | 5·514 |
| 238 | ·930 |
| 239 | 6·995 |
| 240 | 6·724 |
| 241 | 1·356 |
| 242 | 2·612 |
| 243 | 2·870 |
| 244 | 1·321 |
| 245 | 3·028 |
| 246 | 4·938 |
| 247 | 5·060 |
| 248 | ·434 |
| 249 | 2·634 |
| 250 | 3·872 |
| 251 | 1·177 |
| 252 | 8·653 |
| 253 | 8·301 |
| 254 | 3·747 |
| 255 | 5·113 |
| 256 | 5·349 |

| No. of Sheet and Plan and No. on Plan. | Area in Acres. | No. of Sheet and Plan and No. on Plan. | Area in Acres. | No. of Sheet and Plan and No. on Plan. | Area in Acres. |
|---|---|---|---|---|---|
| Sheet XLVI. 5:— | | Sheet XLVI. 5:— | | Sheet XLVI. 5:— | |
| (*contd.*) 257 | 9·478 | (*contd.*) 308 | 11·251 | (*contd.*) 359 | 10·808 |
| 258 | 6·800 | 309 | 14·551 | 360 | 6·672 |
| 259 | ·140 | 310 | 16·344 | 361 | ·262 |
| 260 | 3·855 | 311 | 14·772 | 362 | 12·476 |
| 261 | 4·847 | 312 | ·977 | 363 | 11·034 |
| 262 | 1·709 | 313 | ·141 | 364 | 6·064 |
| 263 | 9·312 | 314 | 4·793 | 365 | ·109 |
| 264 | 2·972 | 315 | 7·565 | 366 | ·601 |
| 265 | 5·556 | 316 | ·142 | 367 | 1·241 |
| 266 | 1·548 | 317 | ·795 | 368 | 3·872 |
| 267 | 7·889 | 318 | 5·188 | 369 | ·421 |
| 268 | 8·886 | 319 | 9·135 | 370 | 1·213 |
| 269 | 10·942 | 320 | ·712 | 371 | 1·524 |
| 270 | ·310 | 321 | 5·141 | 372 | ·153 |
| 271 | 4·141 | 322 | 12·990 | 373 | ·187 |
| 272 | 7·931 | 323 | 5·500 | 374 | ·786 |
| 273 | 6·997 | 324 | 3·866 | 375 | ·584 |
| 274 | 5·356 | 325 | ·089 | 376 | 2·799 |
| 275 | 1·906 | 326 | ·138 | 377 | ·603 |
| 276 | ·849 | 327 | 2·706 | 378 | ·174 |
| 277 | ·109 | 328 | 9·332 | 379 | 1·121 |
| 278 | 16·223 | 329 | ·057 | 380 | 1·226 |
| 279 | 15·841 | 330 | 1·404 | 381 | ·108 |
| 280 | 1·476 | 331 | ·079 | 382 | ·161 |
| 281 | 3·903 | 332 | 2·149 | 383 | 13·650 |
| 282 | 6·790 | 333 | ·449 | 384 | 13·114 |
| 283 | 1·655 | 334 | 9·386 | 385 | 13·514 |
| 284 | 4·160 | 335 | ·450 | | |
| 285 | 3·231 | 336 | ·199 | Sheet XLVI. 6:— | |
| 286 | ·547 | 337 | 5·821 | 386 | ·252 |
| 287 | 12·066 | 338 | ·731 | 387 | 1·445 |
| 288 | ·141 | 339 | 15·555 | 388 | ·131 |
| 289 | 4·662 | 340 | 10·325 | 389 | ·377 |
| 290 | 10·336 | 341 | 9·980 | 390 | 1·062 |
| 291 | ·170 | 342 | 12·860 | 391 | ·629 |
| 292 | 4·989 | 343 | 8·769 | 392 | 7·164 |
| 293 | 4·535 | 344 | 5·427 | 393 | 13·397 |
| 294 | 3·867 | 345 | 6·810 | 394 | 5·312 |
| 295 | 7·545 | 346 | 12·265 | 395 | ·281 |
| 296 | ·487 | 347 | 9·201 | 396 | 6·726 |
| 297 | 3·401 | 348 | ·360 | 397 | ·069 |
| 298 | 4·153 | 349 | 16·033 | 398 | 10·540 |
| 299 | 4·953 | 350 | 13·385 | 399 | 4·786 |
| 300 | 3·224 | 351 | 8·768 | 400 | ·471 |
| 301 | 6·415 | 352 | 2·079 | 401 | ·400 |
| 302 | 3·760 | 353 | 2·266 | 402 | ·514 |
| 303 | 5·575 | 354 | 5·059 | 403 | ·453 |
| 304 | 11·024 | 355 | 5·884 | 404 | ·358 |
| 305 | 19·216 | 356 | 12·180 | 405 | ·580 |
| 306 | 1·588 | 357 | ·720 | 406 | ·329 |
| 307 | 10·830 | 358 | 9·223 | 407 | 13·469 |

| No. of Sheet and Plan and No. on Plan. | Area in Acres. |
|---|---|
| Sheet XLVI. 6:— | |
| (*cont*d.) 408 | 6·723 |
| 409 | 10·201 |
| 410 | 4·391 |
| 411 | ·162 |
| 412 | ·258 |
| Sheet XLVI. 9:— | |
| 413 | 3·629 |
| 414 | 695 |
| 415 | 4·758 |
| 416 | ·376 |
| 417 | ·707 |
| 418 | 7·704 |
| 419 | 9·052 |
| 420 | 8·073 |
| 421 | ·726 |
| 422 | 9·493 |
| 423 | 11·558 |
| 424 | 9·485 |
| 425 | ·679 |
| 426 | 11·025 |
| 427 | ·591 |
| 428 | 6·964 |
| 428a | 3·538 |
| 429 | 5·366 |
| 430 | ·210 |
| 431 | ·457 |
| 432 | ·725 |
| 433 | ·183 |
| 434 | 2·313 |
| 435 | 4·329 |
| 436 | 2·256 |
| 437 | 3·919 |
| 438 | 1·055 |
| 439 | ·895 |
| 440 | ·260 |
| 441 | ·717 |
| 442 | 1·905 |
| 443 | 1·745 |
| 444 | 1·701 |
| 445 | ·152 |
| 446 | 1·948 |
| 447 | ·557 |
| 448 | ·535 |
| 449 | ·549 |
| 450 | 3·870 |
| 451 | 3·053 |
| 452 | 4·185 |
| 453 | ·555 |
| 454 | ·631 |
| 455 | ·350 |

| No. of Sheet and Plan and No. on Plan. | Area in Acres. |
|---|---|
| Sheet XLVI. 9:— | |
| (*cont*d.) 456 | ·421 |
| 457 | ·459 |
| 458 | 2·383 |
| 459 | ·147 |
| 460 | ·669 |
| 461 | 1·632 |
| 462 | ·372 |
| 463 | ·552 |
| 464 | ·738 |
| 465 | ·830 |
| 466 | 1·327 |
| 466a | ·649 |
| 467 | 1·345 |
| 468 | 4·229 |
| 469 | 1·784 |
| 470 | ·119 |
| 471 | ·260 |
| 472 | 1·118 |
| 473 | ·740 |
| 474 | ·385 |
| 475 | ·244 |
| 476 | ·413 |
| 477 | ·132 |
| 478 | 7·869 |
| 479 | ·159 |
| 480 | 2·155 |
| 481 | ·254 |
| 482 | 2·563 |
| 483 | ·129 |
| 484 | ·152 |
| 485 | ·999 |
| 486 | 1·008 |
| 487 | ·386 |
| 488 | ·383 |
| 489 | 1·966 |
| 490 | 1·126 |
| 491 | 10 547 |
| 492 | 14·253 |
| 493 | 9·169 |
| 494 | 3·306 |
| 495 | ·685 |
| 496 | 1·112 |
| 497 | ·187 |
| 498 | 12·590 |
| 499 | 6·826 |
| 500 | 9·096 |
| 501 | 5·313 |
| 502 | 14·743 |
| 503 | ·178 |
| 504 | 11·289 |
| 505 | ·730 |

| No. of Sheet and Plan and No. on Plan. | Area in Acres. |
|---|---|
| Sheet XLVI. 9:— | |
| (*cont*d.) 506 | ·170 |
| 507 | 12·545 |
| 508 | 13·180 |
| 509 | 6·745 |
| 510 | ·953 |
| 511 | 13·443 |
| 512 | ·114 |
| 513 | 6·358 |
| 514 | ·199 |
| 515 | 7·779 |
| 516 | 6·589 |
| 517 | 4·028 |
| 517a | ·414 |
| 518 | 4·996 |
| 519 | ·942 |
| 520 | 2·053 |
| 521 | 2·523 |
| 521a | 1·419 |
| 522 | 2·792 |
| 523 | ·440 |
| 524 | 4·591 |
| 525 | 2·178 |
| 526 | 1·864 |
| 527 | 7·139 |
| 528 | 1·344 |
| 529 | 10·454 |
| 530 | 6·287 |
| 531 | 9·951 |
| 532 | 4·387 |
| 533 | 5·942 |
| 534 | 8·461 |
| 535 | 3·002 |
| 536 | 3·134 |
| 537 | 7·647 |
| 538 | 1·894 |
| 539 | 1·001 |
| 540 | ·592 |
| 541 | ·191 |
| 542 | ·170 |
| 543 | ·931 |
| 544 | 3·075 |
| 545 | ·176 |
| 546 | ·487 |
| 547 | 11·452 |
| 548 | ·312 |
| 549 | ·895 |
| 550 | ·356 |
| 551 | 1·026 |
| 552 | ·149 |
| 553 | 5·899 |
| 554 | 2·599 |

| No. of Sheet and Plan and No. on Plan. | Area in Acres. | No. of Sheet and Plan and No. on Plan. | Area in Acres. | No. of Sheet and Plan and No. on Plan. | Area in Acres. |
|---|---|---|---|---|---|
| Sheet XLVI. 9:— | | Sheet XLVI. 10:— | | Sheet XLVI. 10:— | |
| (*cont*d.) 555 | ·471 | (*cont*d.) 587 | ·994 | (*cont*d.) 622 | 7·364 |
| 556 | 1·207 | 588 | 1·978 | 623 | ·148 |
| 557 | 4·662 | 589 | 6·972 | 624 | 8·874 |
| 558 | ·643 | 590 | 4·868 | 625 | 1·971 |
| 559 | 1·128 | 590a | 2·245 | 626 | 4·276 |
| 560 | 6·318 | 591 | ·492 | 627 | 11·549 |
| 561 | ·544 | 592 | 2·403 | 628 | 11·084 |
| 562 | 7·596 | 593 | ·721 | 629 | ·423 |
| 563 | 6·359 | 594 | ·548 | 630 | 5·809 |
| 564 | ·204 | 595 | ·700 | 631 | 5·155 |
| 565 | 14·381 | 596 | ·552 | 632 | 4·890 |
| 566 | ·302 | 597 | 10·380 | 633 | 2·674 |
| 567 | ·722 | 598 | 5·672 | 634 | 9·966 |
| 568 | ·240 | 599 | 4·594 | 635 | 1·411 |
| 569 | ·299 | 600 | ·272 | 636 | ·330 |
| 569a | 1·284 | 601 | 4·221 | 637 | 6·022 |
| 570 | 2·382 | 602 | 1·243 | 638 | 6·647 |
| 571 | ·240 | 603 | 2·818 | 639 | 1·280 |
| 572 | ·871 | 604 | 6·356 | 640 | 3·105 |
| 573 | 12·736 | 605 | 1·908 | 641 | 5·101 |
| 574 | ·150 | 606 | 3·079 | 642 | 4·842 |
| 575 | 1·377 | 607 | 1·223 | 643 | 3·152 |
| 576 | 1·599 | 608 | 3·351 | 644 | 2·011 |
| 577 | 21·731 | 609 | 1·526 | 645 | 2·645 |
| | | 610 | 1·740 | 646 | 5·892 |
| Sheet XLVI. 10:— | | 611 | ·268 | 647 | ·897 |
| 578 | 4·823 | 612 | 1·879 | 648 | 1·193 |
| 579 | 1·447 | 613 | ·811 | 649 | 16·072 |
| 580 | 3·664 | 614 | ·296 | 650 | 7·414 |
| 581 | 5·357 | 615 | ·713 | | |
| 582 | 5·014 | 616 | ·517 | Sheet XLVI. 13:— | |
| 583 | 3·656 | 617 | ·631 | 651 | 3·003 |
| 584 | ·179 | 618 | ·960 | | |
| 584a | ·832 | 619 | ·221 | | 2485·939 |
| 585 | 4·118 | 620 | 5·708 | | |
| 586 | ·559 | 621 | 1·433 | | |

## RECAPITULATION.

| | |
|---|---|
| 2396·446 | Land. |
| 45·878 | Roads. |
| 13·267 | Railways. |
| 30·348 | Water. |
| 2485·939 | Total area of the Parish of Mavesyn Ridware, in the County of Stafford. |

# INDEX TO PLACES

IN THE

# PARISH OF MAVESYN RIDWARE.

## COUNTY OF STAFFORD.


| Name of Place. | No. of Sheet. 6-inch scale. | No. of Sheet. 25·344 in. scale. |
|---|---|---|
| Bentley Farm - | XLVI. | 6 |
| Blackflats - - | " | 5 |
| Blithbury - - | " | 1 |
| Blithbury Bank - | " | " |
| Blithbury Farm - | " | 2 |
| Cawardenspring - | " | 9 |
| Eastfield - - | " | 10 |
| Grimeshall - - | " | 1 |
| Hadleygate - | " | " |
| Hill Ridware - | " | 9 |
| Manor Farm - | " | " |
| Mavesyn Ridware - | " | " |
| Old Hall - - | XLVI. | 9 |
| Pipewood Cottage - | " | 6 |
| Rake End - - | " | 5 |
| Rectory - - | " | 9 |
| St. Nicholas's Church (Rectory) - | " | " |
| The Cottage - | " | " |
| Upper House - | " | " |
| Wadelane House - | " | " |

LONDON:
Printed by George E. Eyre and William Spottiswoode,
Printers to the Queen's most Excellent Majesty,
For Her Majesty's Stationery Office.
[ .—56.—4/82.]

# DEPÔTS FOR THE SALE OF ORDNANCE MAPS, &c.

## ENGLAND AND WALES.

1, Saint Martin's Place, Charing Cross—LONDON.

## SCOTLAND.

Ordnance Survey Office, Post-office Buildings—EDINBURGH.

## IRELAND.

Ordnance Survey Office, Phœnix Park—DUBLIN.

# ORDNANCE SURVEY OF ENGLAND.

## BOOK OF REFERENCE TO THE PLAN

OF THE

# PARISH OF MAYFIELD

(DETACHED No. 1),

(HUNDRED OF TOTMONSLOW),

IN THE

## COUNTY OF STAFFORD.

CONTAINING 1499·224 ACRES.

COLONEL A. C. COOKE, C.B., R.E.,

DIRECTOR-GENERAL OF THE ORDNANCE SURVEYS.

LONDON:

PRINTED BY GEORGE E. EYRE AND WILLIAM SPOTTISWOODE,

PRINTERS TO THE QUEEN'S MOST EXCELLENT MAJESTY.

FOR HER MAJESTY'S STATIONERY OFFICE.

1879.

*Price One Shilling.*

# ORDNANCE SURVEY OF ENGLAND.

## BOOK OF REFERENCE TO THE PLAN

OF THE

# PARISH OF MAYFIELD

(DETACHED No. 1),

(HUNDRED OF TOTMONSLOW),

IN THE

## COUNTY OF STAFFORD.

CONTAINING 1499·224 ACRES.

COLONEL A. C. COOKE, C.B., R.E.,

DIRECTOR-GENERAL OF THE ORDNANCE SURVEYS.

LONDON:

PRINTED BY GEORGE E. EYRE AND WILLIAM SPOTTISWOODE,

PRINTERS TO THE QUEEN'S MOST EXCELLENT MAJESTY.

FOR HER MAJESTY'S STATIONERY OFFICE.

1879.

*Price One Shilling.*

[7412.—50.—7/79.]

he
h,
of

h

n-

-
e
e

s,

s

# ORDNANCE SURVEY OF ENGLAND

## PARISH OF MAYFIELD *(Det. N°1)*

STAFFORDSHIRE

# EXPLANATORY REMARKS.

The Scale of the Parish Plans is the 1-2500th of the actual length on the ground, and is equal to 25·344 inches to a mile, or 3·157 chains to an inch, which is very approximately equal to one square inch to one acre, the square of 1·6018 inch being equal to one acre.

The length of each sheet is 1½ miles, and the width 1 mile, the area of each sheet is therefore 960 acres.

Each enclosure has a reference number to the area which is given in this Book.

The Braces [ ⌒ ] on the plans are to indicate that the spaces so braced are included under the same reference number.

The Altitudes in feet above the Mean Level of the Sea are written thus —31·4.

The Scale of the Plans of the County is 6 inches to a mile, and each sheet contains the same area as 16 sheets of the Parish Plans. There is therefore a double reference number to each sheet, as VI. 9., the Roman Numerals referring to the County Plans, the Arabic Figures to the Parish Plans.

The numbers of the adjoining plans are printed on the margin of this plan.

The dimensions of the sheets on the Six-inch scale being four miles by six miles, the area is twenty-four square miles, equal to 15,360 acres.

The following are the characters employed on the Ordnance Plans on the Scales of 1-2500, and 6 inches to a mile :—

| | | | |
|---|---|---|---|
| County Names ..... | C | Hundreds or Wards ..... | W |
| Parishes ..... | P | Townships ..... | T |
| Extra Parochial ..... | E | Division of Townships ..... | T |

Antiquities ..... { ROMAN / Druidical or Saxon / Norman or Subsequent

The descriptions of the boundaries are shown by the following initials :—

| | | | |
|---|---|---|---|
| Centre of Stream ..... | *C.S.* | Centre of Fence ..... | *C.F.* |
| Centre of Road ..... | *C.R.* | Top of Cop ..... | *T.C.* |
| Side of Stream or Drain ... | *S.S.* or *S.D.* | Centre of Wall ..... | *C.W.* |
| Root of Hedge ..... | *R.H.* | Defaced ..... | *Def.* |
| Face of Wall ..... | *F.W.* | Track of Stream ..... | *T.S.* |

Undefined ..... *Und.*

Where a change occurs in the boundaries, the symbol [o—o] is used to show the part at which the change takes place.

N.B.—The areas are computed to the centre of fence, or other boundary of enclosure, except in the following cases :—

(1.) When the fence or other boundary is also the boundary of a Parish or other Civil Division, which does not follow the centre of the fence, the area is calculated to the Parish or other boundary, and not to the centre

(2.) The fences, &c., bounding either side of a railway are included wholly within its area.

STAFFORDSHIRE

N.B.—To convert Decimal Fractions of an Acre into Roods and Perches, multiply the decimal first by 4 and then by 40, preserving the same number of decimals in the product.

Examples—

| | Acres. | | Acres. |
|---|---|---|---|
| | 633·357 | | 527·013 |
| | 4 | | 4 |
| | 1·428 | | ·052 |
| | 40 | | 40 |
| A. R. P. | | A. R. P. | |
| 633 1 17 | 17·120 | 527 0 2 | 2·080 |

# TABLE

FOR CONVERTING DECIMAL PARTS OF AN ACRE INTO ROODS AND PERCHES.

| Perch. | 0 Rood. | 1 Rood. | 2 Roods. | 3 Roods. | Perch. | 0 Rood. | 1 Rood. | 2 Roods. | 3 Roods. |
|---|---|---|---|---|---|---|---|---|---|
| 0 | ·000 | ·250 | ·500 | ·750 | 21 | ·131 | ·381 | ·631 | ·881 |
| 1 | ·006 | ·256 | ·506 | ·756 | 22 | .137 | ·387 | ·637 | ·887 |
| 2 | ·012 | ·262 | ·512 | ·762 | 23 | ·144 | ·394 | ·644 | ·894 |
| 3 | ·019 | ·269 | ·519 | ·769 | 24 | ·150 | ·400 | ·650 | ·900 |
| 4 | ·025 | ·275 | ·525 | ·775 | 25 | ·156 | ·406 | ·656 | ·906 |
| 5 | ·031 | ·281 | ·531 | ·781 | 26 | ·162 | ·412 | ·662 | ·912 |
| 6 | ·037 | ·287 | ·537 | ·787 | 27 | ·169 | ·419 | ·669 | ·919 |
| 7 | ·044 | ·294 | ·544 | ·794 | 28 | ·175 | ·425 | ·675 | ·925 |
| 8 | ·050 | ·300 | ·550 | ·800 | 29 | ·181 | ·431 | ·681 | ·931 |
| 9 | ·056 | ·306 | ·556 | ·806 | 30 | ·187 | ·437 | ·687 | ·937 |
| 10 | ·062 | ·312 | ·562 | ·812 | 31 | ·194 | ·444 | ·694 | ·944 |
| 11 | ·069 | ·319 | ·569 | ·819 | 32 | ·200 | ·450 | ·700 | ·950 |
| 12 | ·075 | ·325 | ·575 | ·825 | 33 | ·209 | ·456 | ·706 | ·956 |
| 13 | ·081 | ·331 | ·581 | .831 | 34 | ·212 | ·462 | ·712 | ·962 |
| 14 | ·087 | ·337 | ·587 | ·837 | 35 | ·216 | ·469 | ·719 | ·969 |
| 15 | ·094 | ·344 | ·594 | ·844 | 36 | ·225 | ·475 | ·725 | ·975 |
| 16 | ·100 | ·350 | ·600 | ·850 | 37 | ·231 | ·481 | ·731 | ·981 |
| 17 | ·106 | ·356 | ·606 | ·856 | 38 | ·237 | ·487 | ·737 | ·987 |
| 18 | ·112 | ·362 | ·612 | ·862 | 39 | ·244 | ·494 | ·744 | ·994 |
| 19 | .119 | ·369 | ·619 | ·869 | 40 | ·250 | ·500 | ·750 | 1·000 |
| 20 | ·125 | ·375 | ·625 | ·875 | | | | | |

# PARISH OF MAYFIELD
## (DETACHED No. 1),

IN THE

# COUNTY OF STAFFORD—(Northern Division).

### HUNDRED OF TOTMONSLOW.

| No. on Plan. | Area in Acres. | Remarks. | No. on Plan. | Area in Acres. | Remarks. |
|---|---|---|---|---|---|
| TOWNSHIP OF BUTTERTON. | | | 38 | 2·528 | Pasture. |
| | | | 39 | ·050 | Wood. |
| 1 | 2·846 | Pasture, &c. | 40 | ·473 | Pasture, &c. |
| 2 | 2·953 | Pasture. | 41 | 8·193 | Pasture, &c. |
| 3 | 3·900 | Pasture. | 42 | 1·155 | Pasture. |
| 4 | 1·823 | Pasture, &c. | 43 | 2·017 | Pasture. |
| 5 | 3·325 | Pasture, &c. | 44 | 1·206 | Pasture. |
| 6 | 3·430 | Pasture, &c. | 45 | 1·957 | Pasture. |
| 7 | 3·596 | Pasture, &c. | 46 | ·842 | Pasture, &c. |
| 8 | 2·397 | Pasture. | 47 | 3·163 | Pasture. |
| 9 | 1·869 | Pasture. | 48 | ·049 | Pasture, &c. |
| 10 | 3·423 | Pasture. | 49 | 16·377 | Pasture, &c. |
| 11 | 4·695 | Pasture. | 50 | 6·034 | Pasture, &c. |
| 12 | 2·761 | Pasture. | 51 | 3·627 | Pasture. |
| 13 | 3·146 | Pasture, &c. | 52 | 4·027 | Pasture. |
| 14 | 1·218 | Pasture. | 53 | ·091 | Pasture. |
| 15 | 11·942 | Pasture, &c. | 54 | 7·317 | Pasture. |
| 16 | 4·402 | Pasture. | 55 | 4·880 | Pasture, &c. |
| 17 | 5·896 | Pasture, &c. | 56 | 2·090 | Pasture, &c. |
| 18 | 6·117 | Pasture, &c. | 57 | 2·626 | Pasture. |
| 19 | 5·782 | Pasture, &c. | 58 | 1·646 | Stream. |
| 20 | 2·389 | Pasture, &c. | 59 | ·491 | Pasture. |
| 21 | 2·090 | Pasture, &c. | 60 | ·962 | Pasture, &c. |
| 22 | 4·263 | Pasture, &c. | 61 | 3·165 | Arable. |
| 23 | 4·959 | Pasture. | 62 | 2·236 | Pasture, &c. |
| 24 | ·148 | Wood. | 63 | 5·469 | Pasture, &c. |
| 25 | 5·922 | Pasture. | 64 | 1·775 | Pasture, &c. |
| 26 | 7·928 | Pasture, &c. | 65 | 5·513 | Pasture. |
| 27 | 5·120 | Pasture, &c. | 66 | 3·104 | Pasture, &c. |
| 28 | ·212 | Pasture. | 67 | 4·906 | Pasture, &c. |
| 29 | 15·721 | Pasture, &c. | 68 | 4·801 | Pasture. |
| 30 | ·207 | Pasture. | 69 | ·228 | Houses, yards, &c. |
| 31 | ·116 | House, pasture, &c. | 70 | 5·711 | Pasture, &c. |
| 32 | 6·769 | Pasture. | 71 | 3·185 | Pasture, &c. |
| 33 | 2·636 | Pasture, &c. | 72 | ·118 | Pasture. |
| 34 | 1·995 | Pasture. | 73 | 5·239 | Pasture. |
| 35 | 5·178 | Pasture. | 74 | 2·828 | Pasture. |
| 36 | ·132 | Pasture, &c. | 75 | ·864 | Road. |
| 37 | 8·739 | Pasture. | 76 | 3·323 | Pasture. |

| No. on Plan. | Area in Acres. | Remarks. | No. on Plan. | Area in Acres. | Remarks. |
|---|---|---|---|---|---|
| 77 | 5·062 | Pasture. | 129 | ·141 | Pasture. |
| 78 | 4·210 | Pasture. | 130 | 8·886 | Pasture, &c. |
| 79 | 4·434 | Pasture. | 131 | ·346 | Garden. |
| 80 | 1·659 | Pasture. | 132 | 3·578 | Pasture, &c. |
| 81 | 5·380 | Pasture. | 133 | ·320 | Houses, pasture, &c. |
| 82 | 3·903 | Pasture. | 134 | 1·354 | Arable, &c. |
| 83 | 1·004 | Pasture. | 135 | 3·861 | Arable, &c. |
| 84 | 3·481 | Pasture. | 136 | 5·325 | Pasture, &c. |
| 85 | 3·778 | Pasture. | 137 | 1·806 | Arable. |
| 86 | 4·968 | Pasture, &c. | 138 | 5·009 | Pasture. |
| 87 | 4·357 | Pasture. | 139 | 2·570 | Arable. |
| 88 | 3·609 | Pasture, &c. | 140 | 5·341 | Arable, &c. |
| 89 | 1·536 | Pasture. | 141 | 2·065 | Pasture, &c. |
| 90 | 1·487 | Pasture. | 142 | 1·759 | Pasture, &c. |
| 91 | 6·413 | Pasture. | 143 | 3·547 | Pasture, &c. |
| 92 | 2·786 | Pasture. | 144 | ·280 | Road. |
| 93 | ·172 | Garden. | 145 | 5·687 | Pasture. |
| 94 | 5·889 | Pasture, &c. | 146 | 4·400 | Pasture. |
| 95 | ·259 | Houses, garden, &c. | 147 | 4·468 | Arable, &c. |
| 96 | 1·037 | Pasture. | 148 | 4·062 | Arable, &c. |
| 97 | ·411 | Pasture, &c. | 149 | 1·411 | Pasture. |
| 98 | 1·706 | Pasture, &c. | 150 | 2·608 | Pasture. |
| 99 | 4·235 | Pasture, &c. | 151 | 4·375 | Arable. |
| 100 | ·722 | Pasture. | 152 | 1·833 | Wood. |
| 101 | 1·634 | Pasture. | 153 | 2·750 | Pasture. |
| 102 | 7·045 | Pasture. | 154 | 1·112 | Arable. |
| 103 | ·914 | Pasture, &c. | 155 | 1·664 | Rough pasture. |
| 104 | 1·383 | Road. | 156 | 2·548 | Pasture, &c. |
| 105 | 1·995 | Pasture. | 157 | ·702 | Pasture. |
| 106 | 1·997 | Pasture. | 158 | ·128 | Pasture. |
| 107 | 2·155 | Pasture. | 159 | ·252 | Stream. |
| 108 | 2·997 | Pasture. | 160 | 1·286 | Pasture. |
| 109 | 3·754 | Pasture. | 161 | 2·058 | Pasture, &c. |
| 110 | 3·239 | Pasture, &c. | 162 | ·235 | House, garden, &c. |
| 111 | 1·825 | Pasture. | 163 | 2·973 | Pasture. |
| 112 | 2·286 | Pasture, &c. | 164 | 4·085 | Pasture. |
| 113 | 1·474 | Pasture. | 165 | ·810 | Ornamental ground, house, &c. |
| 114 | 1·619 | Pasture. | | | |
| 115 | 2·741 | Pasture, &c. | 166 | ·865 | Pasture. |
| 116 | 1·925 | Pasture, &c. | 167 | 1·470 | Pasture, &c. |
| 117 | 3·230 | Pasture, &c. | 168 | 1·366 | Pasture. |
| 118 | 4·056 | Pasture. | 169 | 10·967 | Arable. |
| 119 | ·565 | Road. | 170 | 3·272 | Arable, &c. |
| 120 | 7·357 | Pasture, &c. | 171 | 3·378 | Arable. |
| 121 | 1·558 | Pasture. | 172 | 2·328 | Arable. |
| 122 | 2·396 | Pasture. | 173 | 4·610 | Arable. |
| 123 | 2·163 | Pasture. | 174 | 3·279 | Arable, &c. |
| 124 | 1·886 | Pasture. | 175 | 6·892 | Arable, &c. |
| 125 | 1·539 | Arable. | 176 | 1·068 | Arable. |
| 126 | 5·785 | Arable, &c. | 177 | 4·287 | Arable. |
| 127 | 2·257 | Arable. | 178 | ·138 | House, garden, &c. |
| 128 | 8·961 | Pasture, &c. | 179 | 1·532 | Arable, &c. |

| No. on Plan. | Area in Acres. | Remarks. | No. on Plan. | Area in Acres. | Remarks. |
|---|---|---|---|---|---|
| 180 | 2·701 | Arable. | 232 | ·530 | Garden. |
| 181 | 3·604 | Arable, &c. | 233 | ·221 | Pasture. |
| 182 | 2·285 | Arable, &c. | 234 | ·961 | Wood. |
| 183 | 3·516 | Arable, &c. | 235 | ·338 | Pasture, &c. |
| 184 | 4·500 | Arable, &c. | 236 | 1·051 | Houses, pasture, &c. |
| 185 | 3·910 | Arable, &c. | 237 | ·162 | Pasture. |
| 186 | 3·644 | Arable. | 238 | 6·753 | Pasture. |
| 187 | ·613 | Houses, yards, &c. | 239 | ·199 | Pasture, &c. |
| 188 | 3·679 | Arable, &c. | 240 | 4·085 | Pasture. |
| 189 | 1·167 | Arable, &c. | 241 | 4·105 | Pasture, &c. |
| 190 | ·106 | Garden. | 242 | ·244 | Pasture, &c. |
| 191 | 5·038 | Arable, &c. | 243 | 1·504 | Pasture. |
| 192 | ·523 | Arable. | 244 | ·098 | House, garden, &c. |
| 193 | ·181 | Wood. | 245 | 8·228 | Pasture, &c. |
| 194 | 8·866 | Arable, &c. | 246 | 6·152 | Pasture, &c. |
| 195 | 11·343 | Arable, &c. | 247 | 5·160 | Pasture, &c. |
| 196 | ·719 | Wood. | 248 | 5·851 | Pasture. |
| 197 | ·130 | Pasture. | 249 | 1·207 | Pasture. |
| 198 | 2·445 | Pasture. | 250 | 5·221 | Pasture, &c. |
| 199 | 3·380 | Pasture. | 251 | 5·896 | Arable. |
| 200 | 2·888 | Arable. | 252 | ·171 | House, garden, &c. |
| 201 | 2·694 | Arable, &c. | 253 | 5·951 | Pasture. |
| 202 | 3·038 | Arable, &c. | 254 | 5·964 | Pasture, &c. |
| 203 | 2·640 | Arable, &c. | 255 | 11·279 | Pasture. |
| 204 | 2·289 | Arable, &c. | 256 | 2·938 | Pasture. |
| 205 | 1·927 | Arable, &c. | 257 | 2·970 | Pasture. |
| 206 | 1·547 | Arable. | 258 | 3·249 | Pasture. |
| 207 | 1·741 | Arable. | 259 | 2·069 | Pasture. |
| 208 | 1·710 | Arable. | 260 | 1·241 | Pasture. |
| 209 | 4·078 | Arable, &c. | 261 | ·853 | Pasture. |
| 210 | 8·127 | Arable, &c. | 262 | 1·743 | Pasture, &c. |
| 211 | ·152 | Arable, &c. | 263 | 1·079 | Pasture, &c. |
| 212 | 10·746 | Arable, &c. | 264 | ·138 | House, yards, &c. |
| 213 | 5·321 | Arable, &c. | 265 | 4·011 | Pasture. |
| 214 | 4·686 | Arable, &c. | 266 | 2·013 | Pasture, &c. |
| 215 | 5·880 | Arable, &c. | 267 | 2·081 | Pasture, &c. |
| 216 | 7·143 | Arable, &c. | 268 | 9·566 | Road. |
| 217 | ·876 | Arable. | 269 | 1·526 | Pasture, &c. |
| 218 | ·230 | House, yard, &c. | 270 | 1·238 | Pasture. |
| 219 | 1·004 | Pasture. | 271 | 7·008 | Pasture. |
| 220 | 5·173 | Pasture. | 272 | 1·783 | Pasture, &c. |
| 221 | 4·530 | Arable, &c. | 273 | 3·185 | Pasture, &c. |
| 222 | 1·050 | Pasture. | 274 | 2·219 | Pasture. |
| 223 | 5·351 | Brushwood. | 275 | 1·186 | Pasture. |
| 224 | ·479 | Pasture. | 276 | 1·569 | Pasture. |
| 225 | 3·487 | River Manifold. | 277 | 1·091 | Pasture. |
| 226 | 2·436 | Pasture. | 278 | 2·024 | Pasture. |
| 227 | 8·456 | Pasture. | 279 | 2·487 | Pasture. |
| 228 | 5·530 | Pasture, &c. | 280 | 2·569 | Pasture. |
| 229 | 2·704 | Pasture. | 281 | ·639 | Pasture. |
| 230 | 5·052 | Pasture, &c. | 282 | ·801 | Pasture. |
| 231 | 11·170 | Pasture, &c. | 283 | 3·096 | Pasture. |

| No. on Plan. | Area in Acres. | Remarks. | No. on Plan. | Area in Acres. | Remarks. |
|---|---|---|---|---|---|
| 284 | 1·839 | Pasture. | 335 | ·353 | Pasture. |
| 285 | 1·595 | Pasture. | 336 | ·188 | Houses, garden, &c. |
| 286 | 2·047 | Pasture. | 337 | 1·818 | Pasture. |
| 287 | 1·578 | Pasture. | 338 | ·300 | Houses, gardens, &c. |
| 288 | 2·196 | Pasture. | 339 | 1·267 | Church and graveyard. |
| 289 | 2·320 | Pasture. | | | |
| 290 | ·815 | Pasture, &c. | 340 | ·801 | Pasture. |
| 291 | 1·346 | Pasture, &c. | 341 | ·913 | Pasture. |
| 292 | 1·298 | Pasture. | 342 | ·549 | Houses, pasture, &c. |
| 293 | ·758 | Pasture. | 343 | ·172 | Pasture. |
| 294 | 2·885 | Pasture. | 344 | ·144 | Pasture. |
| 295 | 1·427 | Pasture. | 345 | ·314 | Houses, gardens, &c. |
| 296 | ·362 | Pasture. | 346 | ·302 | Pasture, &c. |
| 297 | ·318 | Pasture. | 347 | ·311 | Road. |
| 298 | ·237 | Pasture, &c. | 348 | 1·679 | Pasture, &c. |
| 299 | 1·049 | Pasture. | 349 | ·643 | Pasture. |
| 300 | ·739 | Road. | 350 | 2·119 | Pasture. |
| 301 | ·230 | Pasture. | 351 | 4·665 | Pasture, &c. |
| 302 | ·793 | Houses, gardens, &c. | 352 | ·194 | Houses, garden, &c. |
| 303 | ·172 | Pasture. | 353 | ·635 | Pasture. |
| 304 | 1·945 | Pasture. | 354 | 1·181 | Pasture. |
| 305 | 3·188 | Pasture, &c. | 355 | 4·027 | Pasture. |
| 306 | ·655 | Houses, garden, &c. | 356 | 1·727 | Pasture. |
| 307 | 2·030 | Pasture. | 357 | 1·088 | Pasture. |
| 308 | ·292 | Pasture. | 358 | 1·355 | Pasture. |
| 309 | ·675 | Pasture, &c. | 359 | 1·718 | Arable, &c. |
| 310 | ·554 | Pasture. | 360 | 1·765 | Arable. |
| 311 | ·070 | Pasture. | 361 | 18·694 | Pasture. |
| 312 | ·340 | Pasture, &c. | 362 | 5·100 | Pasture, &c. |
| 313 | ·468 | Houses, garden, &c. | 363 | 13·308 | Pasture. |
| 314 | 5·349 | Pasture, &c. | 364 | 6·467 | Pasture. |
| 315 | 2·427 | Pasture, &c. | 365 | 11·900 | Pasture, &c. |
| 316 | ·178 | Pasture, &c. | 366 | ·409 | Houses, yards, &c. |
| 317 | 1·924 | Houses, gardens, &c. | 367 | 1·840 | Pasture. |
| 318 | ·505 | Houses, gardens, &c. | 368 | ·633 | Road. |
| 319 | 1·922 | Pasture. | 369 | ·250 | Pasture, &c. |
| 320 | 1·763 | Pasture. | 370 | 2·403 | Pasture. |
| 321 | ·334 | Houses, ornamental ground, &c. | 371 | 2·968 | Pasture. |
| | | | 372 | 3·425 | Pasture. |
| 322 | 1·597 | Pasture. | 373 | 3·715 | Pasture. |
| 323 | ·415 | Pasture, &c. | 374 | 1·380 | Pasture. |
| 324 | 1·909 | Pasture. | 375 | 2·803 | Pasture. |
| 325 | ·686 | Houses, gardens, &c. | 376 | 2·825 | Pasture, &c. |
| 326 | ·280 | Houses, gardens, &c. | 377 | 3·005 | Pasture. |
| 327 | ·709 | Houses, gardens, &c. | 378 | 5·766 | Pasture, &c. |
| 328 | ·296 | Road. | 379 | 4·686 | Pasture. |
| 329 | ·218 | Houses, gardens, &c. | 380 | 3·214 | Pasture. |
| 330 | 2·520 | Pasture, &c. | 381 | 3·266 | Pasture. |
| 331 | 2·211 | Pasture. | 382 | 1·238 | Arable. |
| 332 | 1·068 | Pasture. | 383 | 3·311 | Pasture. |
| 333 | ·116 | House, garden, &c. | 384 | 2·878 | Pasture, &c. |
| 334 | ·300 | Houses, gardens, &c. | 385 | 1·916 | Pasture, &c. |

| No. on Plan. | Area in Acres. | Remarks. | No. on Plan. | Area in Acres. | Remarks. |
|---|---|---|---|---|---|
| 386 | 3·744 | Pasture, &c. | 438 | 2·648 | Arable, &c. |
| 387 | ·951 | Pasture, &c. | 439 | 2·148 | Arable, &c. |
| 388 | 2·177 | Pasture, &c. | 440 | 6·638 | Pasture, &c. |
| 389 | 1·852 | Pasture, &c. | 441 | 2·569 | Arable. |
| 390 | 2·895 | Pasture. | 442 | ·260 | Orchard. |
| 391 | 3·018 | Pasture, &c. | 443 | 1·951 | Arable. |
| 392 | ·065 | Pasture. | 444 | 3·868 | Pasture, &c. |
| 393 | 3·621 | Pasture, &c. | 445 | ·200 | Houses, garden, &c. |
| 394 | 3·433 | Pasture, &c. | 446 | 2·362 | Arable. |
| 395 | 4·150 | Pasture, &c. | 447 | ·340 | Pasture, &c. |
| 396 | 4·172 | Pasture. | 448 | ·232 | Arable. |
| 397 | 2·359 | Pasture, &c. | 449 | 3·457 | Arable. |
| 398 | 3·240 | Pasture. | 450 | 3·116 | Arable, &c. |
| 399 | 3·212 | Pasture, &c. | 451 | ·971 | Arable, &c. |
| 400 | 4·608 | Pasture, &c. | 452 | 9·153 | Arable, &c. |
| 401 | 1·480 | Pasture. | 453 | 1·988 | Arable. |
| 402 | ·741 | Pasture. | 454 | 2·379 | Arable, &c. |
| 403 | 5·899 | Pasture, &c. | 455 | 2·925 | Arable. |
| 404 | 6·607 | Pasture, &c. | 456 | 1·478 | Arable, &c. |
| 405 | ·324 | Pasture. | 457 | 3·535 | Arable. |
| 406 | 1·220 | Pasture, &c. | 458 | 1·559 | Arable. |
| 407 | ·689 | Pasture. | 459 | 1·666 | Arable. |
| 408 | 1·014 | Pasture. | 460 | 8·791 | Arable, &c. |
| 409 | ·310 | Houses, gardens, &c. | 461 | 6·909 | Arable. |
| 410 | ·212 | Pasture. | 462 | 2·043 | Pasture, &c. |
| 411 | ·234 | Pasture. | 463 | 3·814 | Pasture. |
| 412 | ·239 | Garden. | 464 | 11·980 | Pasture. |
| 413 | ·759 | Road. | 465 | 2·191 | Pasture. |
| 414 | ·089 | Houses, garden, &c. | 466 | 1·725 | Pasture. |
| 415 | 1·287 | Pasture. | 467 | 1·185 | Arable. |
| 416 | ·221 | House, gardens, &c. | 468 | ·870 | Pasture. |
| 417 | ·102 | House and pasture. | 469 | 3·014 | Pasture. |
| 418 | ·461 | Pasture. | 470 | 3·356 | Pasture, &c. |
| 419 | ·100 | Road. | 471 | 3·179 | Pasture. |
| 420 | ·206 | Houses, garden, &c. | 472 | 9·635 | Pasture, &c. |
| 421 | ·443 | Pasture. | 473 | 1·946 | Pasture. |
| 422 | ·773 | Pasture, &c. | 474 | 8·935 | Pasture, &c. |
| 423 | ·715 | Houses, gardens, &c. | 475 | 2·283 | Arable. |
| 424 | 1·034 | Pasture. | 476 | 2·348 | Arable. |
| 425 | ·274 | House, gardens, &c. | 477 | 3·007 | Pasture. |
| 426 | ·269 | Pasture. | 478 | 3·365 | Arable. |
| 427 | ·220 | Road. | 479 | 2·557 | Pasture. |
| 428 | ·164 | Houses, gardens, &c. | 480 | 3·602 | Arable. |
| 429 | 4·198 | Pasture, &c. | 481 | 5·103 | Pasture. |
| 430 | 2·643 | Pasture, &c. | 482 | 3·064 | Pasture. |
| 431 | 1·619 | Pasture, &c. | 483 | 8·169 | Pasture, &c. |
| 432 | 2·763 | Pasture, &c. | 484 | 8·062 | Pasture, &c. |
| 433 | 1·788 | Pasture. | 485 | 6·357 | Arable, &c. |
| 434 | 5·902 | Pasture, &c. | 486 | 2·718 | Road. |
| 435 | 6·146 | Road. | 487 | 12·145 | Arable, &c. |
| 436 | 1·114 | Arable. | 488 | 2·409 | Arable. |
| 437 | 4·260 | Arable. | 489 | ·333 | Pasture. |

| No. on Plan. | Area in Acres. | Remarks. | No. on Plan. | Area in Acres. | Remarks. |
|---|---|---|---|---|---|
| 490 | 5·804 | Arable, &c. | 505 | ·622 | Pasture, &c. |
| 491 | ·490 | Houses, yards, &c. | 506 | ·222 | Refuse. |
| 492 | 1·012 | Pasture, &c. | 507 | 8·849 | Pasture, &c. |
| 493 | 3·167 | Arable, &c. | 508 | 10·885 | Pasture, &c. |
| 494 | 2·124 | Pasture. | 509 | ·903 | Pasture. |
| 495 | 3·471 | Pasture, &c. | 510 | 3·628 | Pasture, &c. |
| 496 | 1·658 | Pasture. | 511 | 1·849 | Arable. |
| 497 | 4·531 | Pasture, &c. | 512 | ·345 | Houses, yards, &c. |
| 498 | 4·530 | Pasture, &c. | 513 | 8·395 | Arable, &c. |
| 499 | 2·380 | Pasture, &c. | 514 | 9·477 | Arable, &c. |
| 500 | ·512 | Pasture, &c. | 515 | 10·310 | Pasture, &c. |
| 501 | ·372 | House, gardens, &c. | | | |
| 502 | 12·321 | Pasture. | | 1499·224 | |
| 503 | 2·636 | Arable. | | | |
| 504 | 6·761 | Pasture. | | | |

## RECAPITULATION.

| | |
|---|---|
| 1469·259 | Land. |
| 24·580 | Roads. |
| 5·385 | Water. |
| 1499·224 | Area of the Township of Butterton, Parish of Mayfield (Detached No. 1), in the County of Stafford. |

# INDEX TO PLACES

IN THE

# PARISH OF MAYFIELD

## (DETACHED, No. 1).

---

## COUNTY OF STAFFORD.

| Name of Place. | No. of Sheet. | | Name of Place. | No. of Sheet. | |
|---|---|---|---|---|---|
| | 6-inch scale. | 25·344 in. scale. | | 6-inch scale. | 25·344 in. scale. |
| Bolland's Hall - | IX. | 5 | Ivy House - | IX. | 6 |
| Buttertonmoor End | VIII. | 12 | | | |
| Buttertonmoor House - - | IX. | 9 | Kirksteads - - | " | " |
| Butterton - - | " | " | Lousybank - | VIII. | 8 |
| Broadmeadow - | " | 10 | Lane Farm - | IX. | 10 |
| Clayton House - | " | 6 | Swanslow Head - | " | 6 |
| | | | Swanslow - - | " | " |
| Farmoor - - | " | 5 | St. Bartholomew's Church - - | " | 9 |
| Greenlow Head - | " | 9 | | | |
| | | | Wallacre - - | " | 10 |
| Heathy Roods - | " | 6 | Waterslacks - | " | " |

LONDON:
Printed by GEORGE E. EYRE and WILLIAM SPOTTISWOODE,
Printers to the Queen's most Excellent Majesty.
For Her Majesty's Stationery Office.

# DEPÔTS FOR THE SALE OF ORDNANCE MAPS, &c.

## ENGLAND AND WALES.

1, Saint Martin's Place, Charing Cross—LONDON.

## SCOTLAND.

Ordnance Survey Office, Post-office Buildings—EDINBURGH.

## IRELAND.

Ordnance Survey Office, Phœnix Park—DUBLIN.

# ORDNANCE SURVEY OF ENGLAND.

## BOOK OF REFERENCE TO THE PLAN

OF THE

# PARISH OF MAYFIELD

AND DO. (DETACHED, NOS. 2 to 26),

(HUNDRED OF TOTMONSLOW),

IN THE

## COUNTY OF STAFFORD,

CONTAINING 2488·168 ACRES.

COLONEL A. C. COOKE, C.B., R.E.,

DIRECTOR-GENERAL OF THE ORDNANCE SURVEYS.

LONDON:
PRINTED BY GEORGE E. EYRE AND WILLIAM SPOTTISWOODE,
PRINTERS TO THE QUEEN'S MOST EXCELLENT MAJESTY,
FOR HER MAJESTY'S STATIONERY OFFICE.

1881.

*Price Two Shillings and Sixpence.*

# PARISH OF MAYFIELD

AND DO. (DETACHED, NOS. 2 to 26),

IN THE

# COUNTY OF STAFFORD.

HUNDRED OF TOTMONSLOW.

*Price Two Shillings and Sixpence.*

h on the
an inch,
square of

a of each

his Book;
mber and
contained
included

d are in-

—31·4.
contains
umber to
e County

six miles

he Scales

.....H
.....T
.....T

ROM

bsequent

:—

.....C.F.
.....T.C.
... C.W.
.....Def.
.....T.S.

now the

dary of

# ORDNANCE SURVEY OF ENGLAND

## PARISH OF MAYFIELD

### STAFFORDSHIRE

### INDEX TO THE SHEETS



# EXPLANATORY REMARKS.

The Scale of the Parish Plans is the 1-2500th of the actual length on the ground, and is equal to 25·344 inches to a mile, or 3·157 chains to an inch, which is very approximately equal to one square inch to one acre, the square of 1·0018 inch being equal to one acre.

The length of each sheet is 1½ miles, and the breadth 1 mile, the area of each sheet is therefore 960 acres.

Each enclosure has a reference number to the area which is given in this Book; in the case of towns and large villages encircled by a red band, one number and area only are given for the portion within the red band, unless they are contained in more than one parish, in which case a number is given for the portion included in each parish.

The Braces [ ⌐ ] on the plans are to indicate that the spaces so braced are included under the same reference number.

The Altitudes in feet above the Mean Level of the Sea are written thus —*31·4*.

The Scale of the County Plans is 6 inches to a mile, and each sheet contains 16 sheets of the Parish Plans. There is therefore a double reference number to each sheet of the Parish Plans, as VI. 9., the first number referring to the County Plans, the second number to the Parish Plans.

The dimensions of the sheets on the Six-inch scale being four miles by six miles the area is twenty-four square miles, equal to 15,360 acres.

The following are the characters employed on the Ordnance Plans on the Scales of 1-2500, and 6 inches to a mile :—

| | | | |
|---|---|---|---|
| County Names | C | Hundreds or Wards | H |
| Parishes, Ancient or Mother | P | Civil Parishes or Townships | T |
| Extra Parochial | E | Division of Townships | T |

Municipal Wards.....W

Antiquities ..... ROMAN / Druidical or Saxon / Norman or Subsequent

The descriptions of the boundaries are shown by the following initials :—

| | | | |
|---|---|---|---|
| Centre of Stream | *C.S.* | Centre of Fence | *C.F.* |
| Centre of Road | *C.R.* | Top of Cop | *T.C.* |
| Side of Stream or Drain | *S.S.* or *S.D.* | Centre of Wall | *C.W.* |
| Root of Hedge | *R.H.* | Defaced | *Def.* |
| Face of Wall | *F.W.* | Track of Stream | *T.S.* |

Undefined.....*Und.*

Where a change occurs in the boundaries, the symbol [o—o] is used to show the part at which the change takes place.

N.B.—The areas are computed to the centre of fence, or other boundary of enclosure, except in the following cases :—

(1.) When the fence or other boundary is also the boundary of a Parish or other Civil Division, which does not follow the centre of the fence, the area is calculated to the Parish or other boundary, and not to the centre.

(2.) The fences, &c., bounding either side of a railway are included wholly within its area.

N.B.—To convert Decimal Fractions of an Acre into Roods and Perches, multiply the decimal first by 4 and then by 40, preserving the same number of decimals in the product.

Examples—

| A. | R. | P. | Acres. | | A. | R. | P. | Acres. |
|---|---|---|---|---|---|---|---|---|
| | | | 633·357 | | | | | 527·013 |
| | | | 4 | | | | | 4 |
| | | | 1·428 | | | | | ·052 |
| | | | 40 | | | | | 40 |
| 633 | 1 | 17 | 17·120 | | 527 | 0 | 2 | 2·080 |

# TABLE

FOR CONVERTING DECIMAL PARTS OF AN ACRE INTO ROODS AND PERCHES.

| Perch. | 0 Rood. | 1 Rood. | 2 Roods. | 3 Roods. | Perch. | 0 Rood. | 1 Rood. | 2 Roods. | 3 Roods. |
|---|---|---|---|---|---|---|---|---|---|
| 0 | ·000 | ·250 | ·500 | ·750 | 21 | ·131 | ·381 | ·631 | ·881 |
| 1 | ·006 | ·256 | ·506 | ·756 | 22 | ·137 | ·387 | ·637 | ·887 |
| 2 | ·012 | ·262 | ·512 | ·762 | 23 | ·144 | ·394 | ·644 | ·894 |
| 3 | ·019 | ·269 | ·519 | ·769 | 24 | ·150 | ·400 | ·650 | ·900 |
| 4 | ·025 | ·275 | ·525 | ·775 | 25 | ·156 | ·406 | ·656 | ·906 |
| 5 | ·031 | ·281 | ·531 | ·781 | 26 | ·162 | ·412 | ·662 | ·912 |
| 6 | ·037 | ·287 | ·537 | ·787 | 27 | ·169 | ·419 | ·669 | ·919 |
| 7 | ·044 | ·294 | ·544 | ·794 | 28 | ·175 | ·425 | ·675 | ·925 |
| 8 | ·050 | ·300 | ·550 | ·800 | 29 | ·181 | ·431 | ·681 | ·931 |
| 9 | ·056 | ·306 | ·556 | ·806 | 30 | ·187 | ·437 | ·687 | ·937 |
| 10 | ·062 | ·312 | ·562 | ·812 | 31 | ·194 | ·444 | ·694 | ·944 |
| 11 | ·069 | ·319 | ·569 | ·819 | 32 | ·200 | ·450 | ·700 | ·950 |
| 12 | ·075 | ·325 | ·575 | ·825 | 33 | ·206 | ·456 | ·706 | ·956 |
| 13 | ·081 | ·331 | ·581 | ·831 | 34 | ·212 | ·462 | ·712 | ·962 |
| 14 | ·087 | ·337 | ·587 | ·837 | 35 | ·219 | ·469 | ·719 | ·969 |
| 15 | ·094 | ·344 | ·594 | ·844 | 36 | ·225 | ·475 | ·725 | ·975 |
| 16 | ·100 | ·350 | ·600 | ·850 | 37 | ·231 | ·481 | ·731 | ·981 |
| 17 | ·106 | ·356 | ·606 | ·856 | 38 | ·237 | ·487 | ·737 | ·987 |
| 18 | ·112 | ·362 | ·612 | ·862 | 39 | ·244 | ·494 | ·744 | ·994 |
| 19 | ·119 | ·369 | ·619 | ·869 | 40 | ·250 | ·500 | ·750 | 1·000 |
| 20 | ·125 | ·375 | ·625 | ·875 | | | | | |

# PARISH OF MAYFIELD
## AND DO. (DETACHED, Nos. 2 to 26),

IN THE

# COUNTY OF STAFFORD.

## HUNDRED OF TOTMONSLOW.

### INDEX TO TOWNSHIPS.


| Townships. | Area in Acres. | | Page. |
|---|---|---|---|
| Mayfield - - - - - - | | 1858·855 | 1 |
| Woodhouses - - - - - - | | 252·871 | 6 |
| Area of the Parish of Mayfield (not including detached parts) - - - - | | 2111·726 | |
| Parish of Mayfield (Detached, No. 24), Township of Calton in Mayfield (exclusive of the detached portions) - - - - | 90·147 | | 18 |
| Parish of Mayfield (Detached, No. 2), Township of Calton in Mayfield (Detached, No. 1) | 20·105 | | 7 |
| Parish of Mayfield (Detached, No. 3), Township of Calton in Mayfield (Detached, No. 2) | 18·270 | | 7 |
| Parish of Mayfield (Detached, No. 4), Township of Calton in Mayfield (Detached, No. 3) | 1·249 | | 8 |
| Parish of Mayfield (Detached, No. 5), Township of Calton in Mayfield (Detached, No. 4) | 39·208 | | 8 |
| Parish of Mayfield (Detached, No. 6), Township of Calton in Mayfield (Detached, No. 5) | 4·802 | | 9 |
| Parish of Mayfield (Detached, No. 7), Township of Calton in Mayfield (Detached, No. 6) | 3·104 | | 9 |
| Parish of Mayfield (Detached, No. 8), Township of Calton in Mayfield (Detached, No. 7) | 14·672 | | 10 |
| Parish of Mayfield (Detached, No. 9), Township of Calton in Mayfield (Detached, No. 8) | 10·523 | | 10 |
| Parish of Mayfield (Detached, No. 10), Township of Calton in Mayfield (Detached, No. 9) | 4·675 | | 11 |
| Parish of Mayfield (Detached, No. 11), Township of Calton in Mayfield (Detached, No. 10) | 43·005 | | 11 |
| Parish of Mayfield (Detached, No. 12), Township of Calton in Mayfield (Detached, No. 11) | 1·376 | | 12 |
| Parish of Mayfield (Detached, No. 13), Township of Calton in Mayfield (Detached, No. 12) | 1·637 | | 12 |
| Parish of Mayfield (Detached, No. 14), Township of Calton in Mayfield (Detached, No. 13) | 4·776 | | 13 |
| Carried forward - - - | 257·549 | 2111·726 | |

| Townships. | Area in Acres. | | Page. |
|---|---|---|---|
| Brought forward - - - | 257·549 | 2111·726 | |
| Parish of Mayfield (Detached, No. 15), Township of Calton in Mayfield (Detached, No. 14) | 12·508 | | 13 |
| Parish of Mayfield (Detached, No. 16), Township of Calton in Mayfield (Detached, No. 15) | ·253 | | 14 |
| Parish of Mayfield (Detached, No. 17), Township of Calton in Mayfield (Detached, No. 16) | 4·067 | | 14 |
| Parish of Mayfield (Detached, No. 18), Township of Calton in Mayfield (Detached, No. 17) | 3·275 | | 15 |
| Parish of Mayfield (Detached, No. 19), Township of Calton in Mayfield (Detached, No. 18) | 1·674 | | 15 |
| Parish of Mayfield (Detached, No. 20), Township of Calton in Mayfield (Detached, No. 19) | 22·678 | | 16 |
| Parish of Mayfield (Detached, No. 21), Township of Calton in Mayfield (Detached, No. 20) | 7·175 | | 16 |
| Parish of Mayfield (Detached, No. 22), Township of Calton in Mayfield (Detached, No. 21) | 9·316 | | 17 |
| Parish of Mayfield (Detached, No. 23), Township of Calton in Mayfield (Detached, No. 22) | 28·576 | | 17 |
| Parish of Mayfield (Detached, No. 25), Township of Calton in Mayfield (Detached, No. 23) | 29·029 | | 18 |
| Parish of Mayfield (Detached, No. 26), Township of Calton in Mayfield (Detached, No. 24) | ·342 | | 19 |
| Township of Calton in Mayfield (inclusive of detached portions) - - - | 376·442 | 376·442 | |
| Area of the Parish of Mayfield (and detached parts, Nos. 2 to 26), in the County of Stafford - - - - - | | 2488·168 | |

# PARISH OF MAYFIELD
## AND DO. (DETACHED, Nos. 2 to 26),

IN THE

# COUNTY OF STAFFORD—(NORTHERN DIVISION).

### HUNDRED OF TOTMONSLOW.

### TOWNSHIP OF MAYFIELD.

| No. of Sheet and Plan and No. on Plan. | Area in Acres. |
|---|---|
| **Sheet XIV. 16 :—** | |
| 1 | 3·676 |
| 2 | 4·371 |
| 3 | 3·668 |
| 4 | 4·439 |
| 5 | 3·357 |
| 6 | 2·656 |
| 7 | 2·774 |
| 8 | 3·564 |
| 9 | 4·060 |
| 10 | 3·747 |
| 11 | 2·516 |
| 12 | 4·560 |
| 13 | 2·536 |
| 14 | 4·620 |
| 15 | ·693 |
| 16 | 5·319 |
| 17 | 2·577 |
| 18 | ·125 |
| 19 | 6·264 |
| 20 | 2·943 |
| 21 | 4·301 |
| 22 | 4·173 |
| 23 | 3·345 |
| 24 | 4·195 |
| 25 | 3·774 |
| 26 | 2·701 |
| 27 | 1·414 |
| **Sheet XV. 13 :—** | |
| 28 | ·691 |
| 29 | 3·004 |
| 30 | ·015 |
| 31 | 9·242 |
| 32 | ·497 |
| 33 | ·390 |
| 34 | 4·897 |
| 35 | ·153 |

| No. of Sheet and Plan and No. on Plan. | Area in Acres. |
|---|---|
| **Sheet XV. 13 :—** (*cont*d.) | |
| 36 | ·149 |
| 37 | 1·909 |
| 38 | 2·511 |
| **Sheet XX. 4 :—** | |
| 39 | 3·941 |
| 40 | 3·553 |
| 41 | 7·693 |
| 42 | 2·284 |
| 43 | 1·480 |
| 44 | 7·152 |
| 45 | 2·998 |
| 46 | 1·417 |
| 47 | ·213 |
| 48 | 3·158 |
| 49 | ·370 |
| 50 | ·501 |
| 51 | ·237 |
| 52 | ·638 |
| 53 | 7·622 |
| 54 | ·456 |
| 55 | ·399 |
| 56 | 4·827 |
| 57 | 2·138 |
| 58 | 2·367 |
| 59 | ·660 |
| 60 | 3·021 |
| 61 | 5·723 |
| 62 | ·754 |
| 63 | 3·747 |
| 64 | ·652 |
| 65 | 3·744 |
| 66 | 6·915 |
| 67 | 5·445 |
| 68 | 2·874 |
| 69 | ·506 |
| 70 | ·638 |

| No. of Sheet and Plan and No. on Plan. | Area in Acres. |
|---|---|
| **Sheet XX. 4 :—** (*cont*d.) | |
| 71 | 3·444 |
| 72 | 2·937 |
| 73 | ·286 |
| 74 | 3·365 |
| 75 | 4·827 |
| 76 | ·214 |
| 77 | 3·331 |
| 78 | 2·562 |
| 79 | ·359 |
| 80 | 2·594 |
| 81 | 2·849 |
| 82 | 1·974 |
| 83 | 3·645 |
| 84 | 2·932 |
| 85 | 4·907 |
| 86 | 6·292 |
| 87 | 2·528 |
| 88 | 3·454 |
| 89 | 1·698 |
| 90 | ·587 |
| 91 | 4·298 |
| 92 | 4·282 |
| 93 | 2·006 |
| 94 | 1·914 |
| 95 | 1·940 |
| 96 | 3·723 |
| 97 | 1·522 |
| 98 | 2·379 |
| 99 | 3·736 |
| 100 | 4·637 |
| 101 | 5·226 |
| 102 | 1·236 |
| 103 | 4·437 |
| 104 | 3·772 |
| 105 | 2·564 |
| 106 | 3·820 |
| 107 | 1·658 |

| No. of Sheet and Plan and No. on Plan. | Area in Acres. |
|---|---|
| Sheet XX. 4:— (*contd.*) | |
| 108 | 2·064 |
| 109 | 2·038 |
| 110 | 4·330 |
| 111 | 3·194 |
| 112 | 3·255 |
| 113 | ·234 |
| 114 | 4·242 |
| 115 | ·328 |
| 116 | 2·768 |
| 117 | 2·314 |
| 118 | 2·658 |
| 119 | 1·650 |
| 120 | 4·925 |
| 121 | 4·249 |
| 122 | 5·346 |
| 123 | ·410 |
| 124 | 1·474 |
| 125 | ·569 |
| 126 | ·252 |
| 127 | 2·168 |
| 128 | 9·083 |
| 129 | ·559 |
| 130 | 6·685 |
| 131 | 5·159 |
| 132 | ·993 |
| 133 | 1·416 |
| 134 | 1·548 |
| 135 | 2·459 |
| 136 | 1·858 |
| 136a | ·829 |
| 137 | 1·735 |
| 138 | 1·633 |
| 139 | 1·287 |
| 140 | 1·226 |
| 141 | 1·912 |
| 142 | 2·240 |
| 142a | 2·596 |
| 143 | 3·114 |
| 144 | 3·370 |
| 145 | 3·690 |
| 146 | 3·224 |
| 147 | 3·777 |
| 148 | 3·922 |
| 149 | ·552 |
| 150 | 1·306 |
| 151 | 2·778 |
| 152 | 1·418 |
| 153 | 2·225 |
| 154 | 2·116 |
| 155 | 7·945 |
| 155a | 3·243 |
| Sheet XX. 4:— (*contd.*) | |
| 156 | 2·071 |
| 157 | 3·275 |
| 158 | 3·216 |
| 159 | 4·352 |
| 160 | 1·772 |
| 161 | 1·581 |
| 162 | 1·227 |
| 163 | 3·394 |
| 164 | 1·382 |
| 165 | 1·961 |
| 166 | 3·062 |
| 167 | 2·609 |
| 168 | ·189 |
| 169 | 2·780 |
| 169a | 1·865 |
| 170 | 5·016 |
| 171 | 4·210 |
| 172 | 5·495 |
| 173 | 3·857 |
| 174 | 3·454 |
| 175 | 2·344 |
| 176 | 4·294 |
| 177 | 1·701 |
| 178 | ·328 |
| 179 | ·410 |
| 180 | ·319 |
| 181 | 2·194 |
| 182 | 8·427 |
| 183 | 1·545 |
| 184 | ·130 |
| 185 | 6·280 |
| 186 | 2·081 |
| 187 | ·616 |
| 188 | 4·120 |
| 189 | ·916 |
| 190 | ·100 |
| 191 | ·319 |
| 192 | ·189 |
| 193 | ·943 |
| 194 | ·150 |
| 195 | 1·091 |
| 196 | ·132 |
| 197 | ·322 |
| 198 | ·183 |
| 199 | ·531 |
| 200 | 3·171 |
| 201 | 1·867 |
| 202 | 3·669 |
| 203 | 4·015 |
| 204 | ·452 |
| 205 | ·235 |
| Sheet XX. 4:— (*contd.*) | |
| 206 | 2·648 |
| 207 | 4·909 |
| 208 | 4·091 |
| 209 | 1·416 |
| 210 | 2·035 |
| 211 | 3·131 |
| 212 | 1·142 |
| 213 | 2·744 |
| 214 | 11·286 |
| 215 | 1·016 |
| 216 | ·222 |
| 217 | ·244 |
| 218 | ·152 |
| 219 | ·176 |
| 220 | ·810 |
| 221 | ·842 |
| 222 | 1·088 |
| 223 | 3·995 |
| 224 | ·877 |
| 225 | ·447 |
| 226 | 1·105 |
| 227 | 13·300 |
| 228 | ·219 |
| 229 | ·542 |
| 230 | 4·265 |
| 231 | 1·127 |
| 232 | 1·930 |
| 233 | ·167 |
| 234 | 5·852 |
| 235 | 2·419 |
| Sheet XXI. 1:— | |
| 236 | 3·020 |
| 237 | 3·875 |
| 238 | 6·630 |
| 239 | 2·969 |
| 240 | 2·759 |
| 241 | 4·862 |
| 242 | 2·830 |
| 243 | 1·953 |
| 244 | 6·615 |
| 245 | 13·980 |
| 246 | ·227 |
| 247 | ·377 |
| 248 | 1·090 |
| 249 | ·109 |
| 250 | ·257 |
| 251 | ·151 |
| 252 | ·489 |
| 253 | ·401 |
| 254 | ·129 |

| No. of Sheet and Plan and No. on Plan. | Area in Acres. |
|---|---|
| Sheet XXI. 1:— (*contd.*) 255 | 2·460 |
| 256 | 11·165 |
| 257 | 2·408 |
| 258 | 1·283 |
| 259 | 3·543 |
| 260 | 3·612 |
| 261 | 4·535 |
| 262 | 1·096 |
| 263 | ·032 |
| 264 | 1·005 |
| 265 | ·478 |
| 266 | 2·959 |
| 267 | ·159 |
| 268 | ·412 |
| 269 | ·153 |
| 270 | ·288 |
| 271 | 3·764 |
| 272 | ·082 |
| 273 | ·305 |
| 274 | 3·882 |
| 275 | ·188 |
| 276 | 8·220 |
| 277 | ·561 |
| 278 | ·628 |
| 279 | 5·395 |
| 280 | ·120 |
| 281 | 1·016 |
| 282 | ·789 |
| 283 | 4·065 |
| 284 | ·790 |
| 285 | 3·860 |
| 286 | 2·275 |
| 287 | 5·846 |
| 288 | ·400 |
| 289 | ·238 |
| 290 | ·114 |
| 291 | 16·761 |
| 292 | 5·299 |
| 293 | 14·600 |
| 294 | 1·843 |
| 295 | 3·026 |
| 296 | 1·674 |
| 297 | 3·330 |
| 298 | 1·220 |
| 299 | ·089 |
| 300 | ·337 |
| 301 | ·281 |
| 302 | ·636 |
| 303 | ·068 |
| 304 | 1·461 |
| 305 | 1·407 |
| Sheet XXI. 1:— (*contd.*) 306 | ·355 |
| 307 | ·098 |
| 308 | 5·541 |
| 309 | ·249 |
| 310 | ·732 |
| 311 | ·331 |
| 312 | 3·522 |
| 313 | ·462 |
| 314 | ·642 |
| 315 | ·329 |
| 316 | ·214 |
| 317 | ·104 |
| 318 | ·705 |
| 319 | ·581 |
| 320 | ·733 |
| 321 | ·426 |
| 322 | ·521 |
| 323 | ·140 |
| 324 | ·887 |
| 325 | ·615 |
| 326 | ·380 |
| 327 | 1·129 |
| 328 | 1·209 |
| 329 | ·896 |
| 330 | ·363 |
| 331 | ·600 |
| 332 | 1·059 |
| 333 | 32·718 |
| 334 | 1·425 |
| 335 | 8·156 |
| 336 | 1·346 |
| 337 | 1·469 |
| 338 | 3·008 |
| 339 | 2·583 |
| 340 | ·649 |
| 341 | 3·590 |
| 342 | 3·654 |
| 343 | ·189 |
| 344 | 4·118 |
| 345 | 2·828 |
| 346 | 6·775 |
| 347 | 1·836 |
| 348 | 3·268 |
| 349 | 16·693 |
| 350 | ·378 |
| 351 | 28·777 |
| 352 | ·060 |
| Sheet XX. 8:— 353 | 17·240 |
| 354 | 2·349 |
| Sheet XX. 8:— (*contd.*) 355 | ·275 |
| 356 | 2·780 |
| 357 | 3·509 |
| 358 | 1·799 |
| 359 | 2·594 |
| 360 | 4·407 |
| 361 | 4·085 |
| 362 | 3·908 |
| 363 | ·218 |
| 364 | 2·433 |
| 365 | ·298 |
| 366 | ·552 |
| 367 | ·404 |
| 368 | 2·312 |
| 369 | 5·044 |
| 370 | 3·645 |
| 371 | ·617 |
| 372 | 2·058 |
| 373 | 2·443 |
| 374 | 4·713 |
| 375 | 4·187 |
| 376 | 3·288 |
| 377 | 2·699 |
| 378 | 3·092 |
| 379 | ·231 |
| 380 | 1·637 |
| 381 | 2·565 |
| 382 | 3·615 |
| 383 | 2·377 |
| 384 | 2·735 |
| 385 | 4·385 |
| 386 | 3·073 |
| 387 | 16·368 |
| 388 | 2·174 |
| 389 | 1·598 |
| 390 | 4·995 |
| 391 | 3·410 |
| 392 | 2·799 |
| 393 | 2·683 |
| 394 | 1·299 |
| 395 | ·498 |
| 396 | ·252 |
| 397 | 2·053 |
| 398 | 1·804 |
| 399 | 4·057 |
| 400 | 2·909 |
| 401 | 6·126 |
| 402 | ·405 |
| 403 | 3·033 |
| 404 | 1·106 |
| 405 | 6·829 |

| No. of Sheet and Plan and No. on Plan. | Area in Acres. | No. of Sheet and Plan and No. on Plan. | Area in Acres. | No. of Sheet and Plan and No. on Plan. | Area in Acres. |
|---|---|---|---|---|---|
| Sheet XX. 8:— (*cont*d.) 406 | 3·008 | Sheet XX. 8:— (*cont*d.) 457 | 1·624 | Sheet XX. 8:— (*cont*d.) 508 | ·682 |
| 407 | 1·869 | 458 | ·934 | 509 | ·854 |
| 408 | ·076 | 459 | 2·573 | 510 | 3·620 |
| 409 | ·487 | 460 | 7·531 | 511 | 1·852 |
| 410 | 2·503 | 461 | 4·218 | 512 | 8·463 |
| 411 | ·318 | 462 | ·403 | 513 | 9·970 |
| 412 | 1·831 | 463 | 3·184 | 514 | 5·573 |
| 413 | ·497 | 464 | 3·475 | 515 | 5·097 |
| 414 | ·588 | 465 | 2·156 | 516 | ·340 |
| 415 | 2·775 | 466 | 2·408 | 517 | 3·191 |
| 416 | 1·495 | 467 | 18·014 | 518 | ·183 |
| 417 | 1·235 | 468 | 4·042 | 519 | ·178 |
| 418 | 3·294 | 469 | 3·959 | 520 | 1·205 |
| 419 | 1·481 | 470 | 13·641 | 521 | ·551 |
| 420 | 4·161 | 471 | ·314 | 522 | ·267 |
| 421 | ·645 | 472 | 1·033 | 523 | ·816 |
| 422 | 1·315 | 473 | ·297 | 524 | ·491 |
| 423 | 4·982 | 474 | ·081 | 525 | ·562 |
| 424 | 2·220 | 475 | 2·572 | 526 | ·837 |
| 425 | 9·570 | 476 | 10·422 | 527 | 3·759 |
| 426 | 5·431 | 477 | ·330 | 528 | 1·063 |
| 427 | ·150 | 478 | 8·033 | 529 | 1·068 |
| 428 | 6·830 | 479 | 3·567 | 530 | ·117 |
| 429 | 31·806 | 480 | 2·723 | 531 | ·276 |
| 430 | 4·386 | 481 | 4·871 | 532 | ·300 |
| 431 | 3·969 | 482 | 5·099 | 533 | ·291 |
| 432 | 2·915 | 483 | ·232 | 534 | 1·710 |
| 433 | ·558 | 484 | 7·928 | 535 | ·221 |
| 434 | ·062 | 485 | 3·640 | 536 | ·150 |
| 435 | 3·484 | 486 | 3·175 | 537 | 3·032 |
| 436 | ·707 | 487 | 2·346 | 538 | 2·058 |
| 437 | 1·242 | 488 | 4·405 | 539 | 5·997 |
| 438 | 4·893 | 489 | 3·936 | 540 | 3·912 |
| 439 | 4·019 | 490 | 4·042 | 541 | 2·890 |
| 440 | ·207 | 491 | ·685 | 542 | 2·462 |
| 441 | 3·028 | 492 | ·830 | 543 | 3·475 |
| 442 | 8·929 | 493 | ·678 | 544 | 1·939 |
| 443 | 2·455 | 494 | ·818 | 545 | 2·621 |
| 444 | 2·042 | 495 | 3·393 | 546 | ·200 |
| 445 | ·254 | 496 | 2·345 | 547 | 5·836 |
| 446 | ·464 | 497 | ·659 | 548 | 3·261 |
| 447 | ·279 | 498 | ·294 | 549 | ·593 |
| 448 | 6·666 | 499 | ·816 | 550 | 3·243 |
| 449 | 3·501 | 500 | ·257 | 551 | 2·416 |
| 450 | 7·056 | 501 | ·524 | 552 | 1·130 |
| 451 | 8·446 | 502 | 3·045 | 553 | 1·518 |
| 452 | ·139 | 503 | ·261 | 554 | ·269 |
| 453 | ·387 | 504 | ·129 | 555 | 3·365 |
| 454 | 1·068 | 505 | ·337 | 556 | 2·490 |
| 455 | ·165 | 506 | 6·635 | 557 | 6·431 |
| 456 | ·405 | 507 | 4·772 | 558 | 2·203 |

| No. of Sheet and Plan and No. on Plan. | Area in Acres. |
|---|---|
| Sheet XX. 8:— | |
| (*contd.*) 559 | 9·720 |
| 560 | 3·339 |
| 561 | 2·671 |
| 562 | 3·846 |
| 563 | 2·615 |
| 564 | 5·779 |
| 565 | 6·968 |
| 566 | ·381 |
| 567 | ·703 |
| 568 | .128 |
| 569 | ·177 |
| 570 | 4·761 |
| 571 | 4·923 |
| 572 | 1·597 |
| 573 | 1·085 |
| Sheet XXI. 5:— | |
| 574 | 2·684 |
| 575 | 3·730 |
| 576 | 1·618 |
| 577 | ·826 |
| 578 | ·179 |
| 579 | ·425 |
| 580 | 2·176 |
| 581 | 2·842 |
| 582 | 2·379 |
| 583 | 1·310 |
| 584 | 1·400 |
| 585 | 6·760 |
| 586 | 1·040 |
| 587 | ·462 |
| 588 | 3·864 |
| 589 | ·411 |
| 590 | ·089 |
| 591 | ·121 |
| 592 | 2·797 |
| 593 | ·185 |
| 594 | 3·682 |
| 595 | 6·259 |
| 596 | ·030 |
| 597 | 4·534 |

| No. of Sheet and Plan and No. on Plan. | Area in Acres. |
|---|---|
| Sheet XXI. 5:— | |
| (*contd.*) 598 | 4·052 |
| 599 | ·239 |
| 600 | 10·833 |
| 601 | ·812 |
| 602 | 2·731 |
| 603 | ·335 |
| 604 | ·082 |
| 605 | ·693 |
| 606 | ·900 |
| 607 | ·723 |
| 608 | ·798 |
| 609 | ·209 |
| 610 | ·748 |
| 611 | 3·152 |
| 612 | 4·524 |
| 613 | 2·117 |
| 614 | 2·118 |
| 615 | 4·891 |
| 616 | ·165 |
| 617 | 2·293 |
| 618 | 4·931 |
| 619 | 1·071 |
| 620 | ·289 |
| 621 | ·357 |
| 622 | ·241 |
| 623 | ·414 |
| 624 | ·314 |
| 625 | 1·011 |
| 626 | 8·657 |
| 627 | 4·880 |
| 628 | 4·254 |
| 629 | ·293 |
| 630 | 17·249 |
| 631 | ·233 |
| 632 | ·234 |
| 633 | ·379 |
| 634 | 4·261 |
| 635 | 1·183 |
| 636 | ·565 |
| 637 | 3·193 |
| 638 | 2·174 |

| No. of Sheet and Plan and No. on Plan. | Area in Acres. |
|---|---|
| Sheet XXI. 5:— | |
| (*contd.*) 639 | ·118 |
| 640 | 4·618 |
| 641 | ·339 |
| 642 | 16·366 |
| 643 | ·588 |
| 644 | 30·556 |
| 645 | 4·537 |
| 646 | ·602 |
| 647 | ·154 |
| 648 | ·137 |
| 649 | ·843 |
| 650 | ·351 |
| 651 | 1·071 |
| 652 | 1·006 |
| 653 | ·177 |
| 654 | 1·938 |
| 655 | ·375 |
| Sheet XX. 12:— | |
| 656 | 2·736 |
| 657 | 2·391 |
| 658 | 2·786 |
| 659 | 2·247 |
| 660 | ·298 |
| 661 | 1·352 |
| 662 | 2·259 |
| 663 | 1·290 |
| 664 | ·358 |
| 665 | 6·343 |
| 666 | 2·397 |
| 667 | ·189 |
| 668 | ·195 |
| 669 | ·283 |
| 670 | 5·112 |
| 671 | ·979 |
| 672 | 2·290 |
| | 1858·855 |

## RECAPITULATION.

| | |
|---|---|
| 1808·789 | Land. |
| 31·247 | Roads. |
| 18·819 | Water. |
| 1858·855 | Total area of the Township of Mayfield. |

## TOWNSHIP OF WOODHOUSES.

| No. of Sheet and Plan and No. on Plan. | Area in Acres. |
|---|---|
| Sheet XIV. 12 :— | |
| 1 | 11·767 |
| 2 | ·521 |
| 3 | ·510 |
| 4 | 2·375 |
| 5 | 2·544 |
| 6 | 5·628 |
| 7 | ·092 |
| 8 | 3·393 |
| 9 | 5·850 |
| Sheet XIV. 16 :— | |
| 10 | 1·980 |
| 11 | ·247 |
| 12 | 1·330 |
| 13 | ·349 |
| 14 | 6·426 |
| 15 | 6·287 |
| 16 | ·421 |
| 17 | 5·406 |
| 18 | 4·054 |
| 18a | ·215 |
| 19 | 9·023 |
| 20 | 4·700 |
| Sheet XIV. 16 :— (*cont*d.) | |
| 21 | 5·844 |
| 21a | ·177 |
| 22 | 5·988 |
| 23 | 16·235 |
| 24 | 2·936 |
| 25 | 2·817 |
| 26 | ·897 |
| 27 | ·628 |
| 28 | ·494 |
| 29 | ·180 |
| 30 | 8·896 |
| 31 | 6·597 |
| 32 | 11·629 |
| 33 | 2·755 |
| 34 | 2·223 |
| 35 | ·397 |
| 36 | 2·972 |
| 37 | 8·102 |
| 38 | 2·558 |
| 39 | 3·541 |
| 40 | ·398 |
| 41 | ·242 |
| 42 | ·210 |
| Sheet XIV. 16 :— (*cont*d.) | |
| 43 | 2·283 |
| 44 | 5·393 |
| 45 | 3·896 |
| 46 | ·113 |
| 47 | ·207 |
| 48 | 3·259 |
| 49 | 2·875 |
| 50 | 2·088 |
| 51 | 2·045 |
| 52 | 3·449 |
| 53 | 2·736 |
| 54 | 3·557 |
| 55 | 3·582 |
| 56 | 25·825 |
| 57 | 20·326 |
| 58 | ·712 |
| 59 | 2·075 |
| 60 | 5·568 |
| 61 | 3·048 |
| | 252·871 |

## RECAPITULATION.

| | |
|---|---|
| 251·848 | Land. |
| 1·023 | Roads. |
| 252·871 | Total area of the Township of Woodhouses. |

## RECAPITULATION FOR THE PARISH PROPER.

| | |
|---|---|
| 2059·767 | Land. |
| 33·140 | Roads. |
| 18·819 | Water. |
| 2111·726 | Area of the Parish of Mayfield (not including detached parts.) |

| No. of Sheet and Plan and No. on Plan. | Area in Acres. | No. of Sheet and Plan and No. on Plan. | Area in Acres. | No. of Sheet and Plan and No. on Plan. | Area in Acres. |
|---|---|---|---|---|---|

## PARISH OF MAYFIELD (Detached, No. 2).

### TOWNSHIP OF CALTON IN MAYFIELD (Detached, No. 1).

| | |
|---|---|
| Sheet XIV. 6:— | |
| 1 | ·203 |
| 2 | ·514 |
| 3 | 12·532 |
| 4 | 1·670 |
| 5 | 2·003 |
| 6 | 2·077 |
| 7 | 1·106 |
| | 20·105 |

### RECAPITULATION.

| | |
|---|---|
| 19·902 | Land. |
| ·203 | Water. |
| 20·105 | Area of the Parish of Mayfield (Detached, No. 2), Township of Calton in Mayfield (Detached, No. 1). |

## PARISH OF MAYFIELD (Detached, No. 3).

### TOWNSHIP OF CALTON IN MAYFIELD (Detached, No. 2).

| | | | | | | | |
|---|---|---|---|---|---|---|---|
| Sheet XIV. 6:— | | Sheet XIV. 6:— | | Sheet XIV. 6:— | | | |
| 1 | ·054 | (*cont*d.) | 7 | ·846 | (*cont*d.) | 13 | ·178 |
| 2 | 2·546 | | 8 | 1·497 | | 14 | 1·984 |
| 3 | ·520 | | 9 | 1·805 | | 15 | 1·998 |
| 4 | ·118 | | 10 | ·980 | | | |
| 5 | ·268 | | 11 | 1·993 | | | 18·270 |
| 6 | 1·108 | | 12 | 2·375 | | | |

### RECAPITULATION.

| | |
|---|---|
| 18·038 | Land. |
| ·178 | Road. |
| ·054 | Water. |
| 18·270 | Area of the Parish of Mayfield (Detached, No. 3), Township of Calton in Mayfield (Detached, No. 2). |

| No. of Sheet and Plan and No. on Plan. | Area in Acres. | No. of Sheet and Plan. and No. on Plan. | Area in Acres. | No. of Sheet and Plan and No. on Plan. | Area in Acres. |
|---|---|---|---|---|---|

## PARISH OF MAYFIELD (Detached, No. 4).

## TOWNSHIP OF CALTON IN MAYFIELD (Detached, No. 3).

| | | | |
|---|---|---|---|
| Sheet XIV. 6:— | | | |
| | | 1 | 1·190 |
| | | 2 | ·059 |
| | | | 1·249 |

### RECAPITULATION.

| | |
|---|---|
| 1·190 | Land. |
| ·059 | Roads. |
| 1·249 | Area of the Parish of Mayfield (Detached, No. 4), Township of Calton in Mayfield (Detached, No. 3). |

## PARISH OF MAYFIELD (Detached, No. 5).

## TOWNSHIP OF CALTON IN MAYFIELD (Detached, No. 4).

| | | | | | | | |
|---|---|---|---|---|---|---|---|
| Sheet XIV. 6:— | | Sheet XIV. 6:— | | Sheet XIV. 6:— | | | |
| | | (*cont*d.) | | (*cont*d.) | | | |
| 1 | ·069 | | 13 | 1·583 | | 25 | 2·051 |
| 2 | ·073 | | 14 | 1·533 | | 26 | 1·922 |
| 3 | 1·005 | | 15 | 2·178 | | 27 | ·198 |
| 4 | ·496 | | 16 | 1·828 | | 28 | 1·423 |
| 5 | ·993 | | 17 | 2·514 | | | |
| 6 | ·681 | | 18 | 2·799 | Sheet XIV. 7:— | | |
| 7 | ·904 | | 19 | 1·105 | | 29 | 2·781 |
| 8 | 1·181 | | 20 | ·458 | | | |
| 9 | 2·499 | | 21 | 3·744 | | | 39·208 |
| 10 | ·215 | | 22 | ·131 | | | |
| 11 | 1·161 | | 23 | 1·901 | | | |
| 12 | 1·257 | | 24 | ·525 | | | |

### RECAPITULATION.

| | |
|---|---|
| 37·952 | Land. |
| 1·114 | Roads. |
| ·142 | Water. |
| 39·208 | Area of the Parish of Mayfield (Detached, No. 5), Township of Calton in Mayfield (Detached, No. 4). |

| No. of Sheet and Plan and No. on Plan. | Area in Acres. | No. of Sheet and Plan and No. on Plan. | Area in Acres. | No. of Sheet and Plan and No. on Plan. | Area in Acres. |
|---|---|---|---|---|---|

PARISH OF MAYFIELD (DETACHED, No. 6).

TOWNSHIP OF CALTON IN MAYFIELD (DETACHED, No. 5).

| | |
|---|---|
| Sheet XIV. 7:— | |
| 1 | 2·192 |
| 2 | 2·610 |
| | 4·802 |

RECAPITULATION.

| | |
|---|---|
| 4·802 | Land. |
| 4·802 | Area of the Parish of Mayfield (Detached, No. 6), Township of Calton in Mayfield (Detached, No. 5). |

PARISH OF MAYFIELD (DETACHED, No. 7).

TOWNSHIP OF CALTON IN MAYFIELD (DETACHED, No. 6).

| | |
|---|---|
| Sheet XIV. 6:— | |
| 1 | ·045 |
| 2 | ·784 |
| 3 | 2·275 |
| | 3·104 |

RECAPITULATION.

| | |
|---|---|
| 3·059 | Land. |
| ·045 | Water. |
| 3·104 | Area of the Parish of Mayfield (Detached, No. 7), Township of Calton in Mayfield (Detached, No. 6). |

| No. of Sheet and Plan and No. on Plan. | Area in Acres. | No of Sheet and Plan and No. on Plan. | Area in Acres. | No. of Sheet and Plan and No. on Plan. | Area in Acres. |
|---|---|---|---|---|---|
| **PARISH OF MAYFIELD (Detached, No. 8).** | | | | | |
| **TOWNSHIP OF CALTON IN MAYFIELD (Detached, No. 7).** | | | | | |
| Sheet XIV. 6:— | | Sheet XIV. 6:— | | Sheet XIV. 10:— | |
| 1 | ·123 | (*cont^d.*) 5 | 2·697 | (*cont^d.*) 7 | 3·144 |
| 2 | ·934 | | | | |
| 3 | 1·932 | Sheet XIV. 10:— | | | 14·672 |
| 4 | 4·171 | 6 | 1·671 | | |

**RECAPITULATION.**

| | |
|---|---|
| 14·549 | Land. |
| ·123 | Water. |
| 14·672 | Area of the Parish of Mayfield (Detached, No. 8), Township of Calton in Mayfield (Detached, No. 7). |

| | | | | | |
|---|---|---|---|---|---|
| **PARISH OF MAYFIELD (Detached, No. 9).** | | | | | |
| **TOWNSHIP OF CALTON IN MAYFIELD (Detached, No. 8).** | | | | | |
| Sheet XIV. 10:— | | Sheet XIV. 10:— | | Sheet XIV. 10:— | |
| 1 | ·577 | (*cont^d.*) 5 | ·270 | (*cont^d.*) 9 | ·139 |
| 2 | ·149 | 6 | 2·005 | 10 | 2·188 |
| 3 | ·364 | 7 | 2·275 | | |
| 4 | 1·205 | 8 | 1·351 | | 10·523 |

**RECAPITULATION.**

| | |
|---|---|
| 10·020 | Land. |
| ·503 | Roads. |
| 10·523 | Area of the Parish of Mayfield (Detached, No. 9), Township of Calton in Mayfield (Detached, No. 8). |

| No. of Sheet and Plan and No. on Plan. | Area in Acres. | No. of Sheet and Plan and No. on Plan. | Area in Acres. | No. of Sheet and Plan and No. on Plan. | Area in Acres. |
|---|---|---|---|---|---|

## PARISH OF MAYFIELD (Detached, No. 10).

### TOWNSHIP OF CALTON IN MAYFIELD (Detached, No. 9).

| | | | |
|---|---|---|---|
| Sheet XIV. 10:— | | | |
| 1 | ·230 | | |
| 2 | 2·202 | | |
| 3 | ·151 | | |
| 4 | 2·092 | | |
| | 4·675 | | |

### RECAPITULATION.

| | |
|---|---|
| 4·445 | Land. |
| ·230 | Road. |
| 4·675 | Area of the Parish of Mayfield (Detached, No. 10), Township of Calton in Mayfield (Detached, No. 9). |

## PARISH OF MAYFIELD (Detached, No. 11).

### TOWNSHIP OF CALTON IN MAYFIELD (Detached, No. 10).

| | | | | | | | |
|---|---|---|---|---|---|---|---|
| Sheet XIV. 10:— | | Sheet XIV. 10:— | | Sheet XIV. 10:— | | | |
| 1 | ·716 | (*cont^d.*) | 14 | ·468 | (*cont^d.*) | 27 | ·167 |
| 2 | ·180 | | 15 | ·962 | | 28 | 1·946 |
| 3 | ·649 | | 16 | 1·511 | | 29 | 3·318 |
| 4 | 5·407 | | 17 | ·642 | Sheet XIV. 11:— | | |
| 5 | ·269 | | 18 | ·457 | | 30 | ·418 |
| 6 | 1·116 | | 19 | ·933 | | 31 | ·336 |
| 7 | ·360 | | 20 | 1·643 | | 32 | ·339 |
| 8 | 2·486 | | 21 | ·230 | | 33 | 1·586 |
| 9 | ·251 | | 22 | 3·108 | | | |
| 10 | 1·306 | | 23 | 2·416 | | | 43·005 |
| 11 | 3·841 | | 24 | 2·031 | | | |
| 12 | 1·066 | | 25 | 2·308 | | | |
| 13 | ·361 | | 26 | ·178 | | | |

### RECAPITULATION.

| | |
|---|---|
| 41·950 | Land. |
| 1·055 | Roads. |
| 43·005 | Area of the Parish of Mayfield (Detached, No. 11), Township of Calton in Mayfield (Detached, No. 10). |

| No. of Sheet and Plan and No. on Plan. | Area in Acres. | No. of Sheet and Plan and No. on Plan. | Area in Acres. | No. of Sheet and Plan and No. on Plan. | Area in Acres. |
|---|---|---|---|---|---|

PARISH OF MAYFIELD (Detached, No. 12).

TOWNSHIP OF CALTON IN MAYFIELD (Detached, No. 11).

| | | | |
|---|---|---|---|
| Sheet XIV. 10:— | | 1·376 | |
| | | 1·376 | |

RECAPITULATION.

| | |
|---|---|
| 1·376 | Land. |
| 1·376 | Area of the Parish of Mayfield (Detached, No. 12), Township of Calton in Mayfield (Detached, No. 11). |

PARISH OF MAYFIELD (Detached, No. 13).

TOWNSHIP OF CALTON IN MAYFIELD (Detached, No. 12).

| | | | |
|---|---|---|---|
| Sheet XIV. 10:— | | 1·637 | |
| | | 1·637 | |

RECAPITULATION.

| | |
|---|---|
| 1·637 | Land. |
| 1·637 | Area of the Parish of Mayfield (Detached, No. 13), Township of Calton in Mayfield (Detached, No. 12). |

| No. of Sheet and Plan and No. on Plan. | Area in Acres. | No. of Sheet and Plan and No. on Plan. | Area in Acres. | No. of Sheet and Plan and No. on Plan. | Area in Acres. |
|---|---|---|---|---|---|

## PARISH OF MAYFIELD (Detached, No. 14).

## TOWNSHIP OF CALTON IN MAYFIELD (Detached, No. 13).

| | |
|---|---|
| Sheet XIV. 6:— | |
| 1 | 1·140 |
| 2 | ·054 |
| Sheet XIV. 10:— | |
| 3 | 1·230 |
| 4 | ·289 |
| 5 | ·073 |
| 6 | ·934 |
| 7 | 1·056 |
| | 4·776 |

### RECAPITULATION.

| | |
|---|---|
| 4·649 | Land. |
| ·127 | Road. |
| 4·776 | Area of the Parish of Mayfield (Detached, No. 14), Township of Calton in Mayfield (Detached, No. 13). |

## PARISH OF MAYFIELD (Detached, No. 15).

## TOWNSHIP OF CALTON IN MAYFIELD (Detached, No. 14).

| | | | | | |
|---|---|---|---|---|---|
| Sheet XIV. 6:— | | Sheet XIV. 10:— (*cont*d.) | | Sheet XIV. 10:— (*cont*d.) | |
| 1 | ·551 | 6 | ·120 | 13 | 4·629 |
| 2 | ·347 | 7 | ·108 | Sheet XIV. 11:— | |
| 3 | ·090 | 8 | ·130 | 14 | 2·992 |
| Sheet XIV. 10:— | | 9 | ·475 | | 12·508 |
| 4 | ·863 | 10 | ·241 | | |
| 5 | ·807 | 11 | ·866 | | |
| | | 12 | ·289 | | |

### RECAPITULATION.

| | |
|---|---|
| 12·047 | Land. |
| ·461 | Roads. |
| 12·508 | Area of the Parish of Mayfield (Detached, No. 15), Township of Calton in Mayfield (Detached, No. 14). |

| No. of Sheet and Plan and No. on Plan. | Area in Acres. | No. of Sheet and Plan and No. on Plan. | Area in Acres. | No. of Sheet and Plan and No. on Plan. | Area in Acres. |
|---|---|---|---|---|---|

PARISH OF MAYFIELD (DETACHED, No. 16).

TOWNSHIP OF CALTON IN MAYFIELD (DETACHED, No. 15).

| | |
|---|---|
| Sheet XIV. 7:— | |
| 1 | ·002 |
| 2 | ·190 |
| Sheet XIV. 11:— | |
| 3 | ·061 |
| | ·253 |

RECAPITULATION.

| | |
|---|---|
| ·253 | Land. |
| ·253 | Area of the Parish of Mayfield (Detached, No. 16), Township of Calton in Mayfield (Detached, No. 15). |

PARISH OF MAYFIELD (DETACHED, No. 17).

TOWNSHIP OF CALTON IN MAYFIELD (DETACHED, No. 16).

| | |
|---|---|
| Sheet XIV. 7:— | |
| 1 | 2·564 |
| 2 | ·089 |
| 3 | 1·414 |
| | 4·067 |

RECAPITULATION.

| | |
|---|---|
| 3·978 | Land. |
| ·089 | Road. |
| 4·067 | Area of the Parish of Mayfield (Detached, No. 17), Township of Calton in Mayfield (Detached, No. 16). |

| No. of Sheet and Plan and No. on Plan. | Area in Acres. | No. of Sheet and Plan and No. on Plan. | Area in Acres. | No. of Sheet and Plan and No. on Plan. | Area in Acres. |
|---|---|---|---|---|---|

PARISH OF MAYFIELD (DETACHED, No. 18).

TOWNSHIP OF CALTON IN MAYFIELD (DETACHED, No. 17).

| | |
|---|---|
| Sheet XIV. 7:— | |
| 1 | 1·674 |
| 2 | ·149 |
| 3 | ·220 |
| 4 | ·913 |
| 5 | ·167 |
| 6 | ·152 |
| | 3·275 |

RECAPITULATION.

| | |
|---|---|
| 3·275 | Land. |
| 3·275 | Area of the Parish of Mayfield (Detached, No. 18), Township of Calton in Mayfield (Detached, No. 17). |

PARISH OF MAYFIELD (DETACHED, No. 19).

TOWNSHIP OF CALTON IN MAYFIELD (DETACHED, No. 18).

| | |
|---|---|
| Sheet XIV. 7:— | |
| | 1·674 |
| | 1·674 |

RECAPITULATION.

| | |
|---|---|
| 1·674 | Land. |
| 1·674 | Area of the Parish of Mayfield (Detached, No. 19), Township of Calton in Mayfield (Detached, No. 18). |

## PARISH OF MAYFIELD (Detached, No. 20).

### TOWNSHIP OF CALTON IN MAYFIELD (Detached, No. 19).

| No. of Sheet and Plan and No. on Plan. | Area in Acres. | No. of Sheet and Plan and No. on Plan. | Area in Acres. | No. of Sheet and Plan and No. on Plan. | Area in Acres. |
|---|---|---|---|---|---|
| Sheet XIV. 7:— | | Sheet XIV. 11:— | | Sheet XIV. 11:— | |
| 1 | 1·356 | (*cont^d.*) 9 | 4·860 | (*cont^d.*) 19 | 1·100 |
| 2 | ·030 | 10 | ·566 | 20 | ·169 |
| 3 | ·795 | 11 | ·159 | 21 | ·080 |
| | | 12 | 1·280 | 22 | ·132 |
| Sheet XIV. 11:— | | 13 | ·063 | 23 | 3·598 |
| 4 | ·083 | 14 | ·070 | | |
| 5 | ·930 | 15 | 4·375 | | 22·678 |
| 6 | 1·651 | 16 | ·031 | | |
| 7 | ·150 | 17 | ·381 | | |
| 8 | ·480 | 18 | ·339 | | |

### RECAPITULATION.

| | |
|---|---|
| 20·783 | Land. |
| 1·895 | Road. |
| 22·678 | Area of the Parish of Mayfield (Detached, No. 20), Township of Calton in Mayfield (Detached, No. 19). |

## PARISH OF MAYFIELD (Detached, No. 21).

### TOWNSHIP OF CALTON IN MAYFIELD (Detached, No. 20).

| | |
|---|---|
| Sheet XIV. 11:— | |
| 1 | 3·884 |
| 2 | 3·088 |
| 3 | ·073 |
| 4 | ·030 |
| 5 | ·100 |
| | 7·175 |

### RECAPITULATION.

| | |
|---|---|
| 7·102 | Land. |
| ·073 | Road. |
| 7·175 | Area of the Parish of Mayfield (Detached, No. 21), Township of Calton in Mayfield (Detached, No. 20). |

| No. of Sheet and Plan and No. on Plan. | Area in Acres. | No. of Sheet and Plan and No. on Plan. | Area in Acres. | No. of Sheet and Plan and No. on Plan. | Area in Acres. |
|---|---|---|---|---|---|

## PARISH OF MAYFIELD (Detached, No. 22).

### TOWNSHIP OF CALTON IN MAYFIELD (Detached, No. 21).

| | | | | | |
|---|---|---|---|---|---|
| Sheet XIV. 11:— | | | | | |
| | | 1 | 5·310 | | |
| | | 2 | ·206 | | |
| | | 3 | 1·269 | | |
| | | 4 | 1·027 | | |
| | | 5 | 1·504 | | |
| | | | 9·316 | | |

### RECAPITULATION.

| | |
|---|---|
| 9·316 | Land. |
| 9·316 | Area of the Parish of Mayfield (Detached, No. 22), Town ship of Calton in Mayfield (Detached, No. 21). |

## PARISH OF MAYFIELD (Detached, No. 23).

### TOWNSHIP OF CALTON IN MAYFIELD (Detached, No. 22).

| | | | | | | | |
|---|---|---|---|---|---|---|---|
| Sheet XIV. 11:— | | Sheet XIV. 11:— | | Sheet XIV. 11:— | | | |
| | | (*cont*[d].) | 7 | 2·127 | (*cont*[d].) | 13 | 4·64 |
| 1 | ·120 | | 8 | 1·000 | | 14 | 3·05 |
| 2 | ·475 | | 9 | 1·445 | | 15 | ·90 |
| 3 | ·064 | | 10 | 3·061 | | | |
| 4 | ·103 | | 11 | 5·453 | | | 28·57 |
| 5 | 3·198 | | 12 | ·999 | | | |
| 6 | 1·929 | | | | | | |

### RECAPITULATION.

| | |
|---|---|
| 28·101 | Land. |
| ·475 | Road. |
| 28·576 | Area of the Parish of Mayfield (Detached, No. 23), Town ship of Calton in Mayfield (Detached, No. 22). |

## PARISH OF MAYFIELD (Detached, No. 24).

### TOWNSHIP OF CALTON IN MAYFIELD.

| No. of Sheet and Plan and No. on Plan. | Area in Acres. | No. of Sheet and Plan and No. on Plan. | Area in Acres. | No. of Sheet and Plan and No. on Plan. | Area in Acres. |
|---|---|---|---|---|---|
| Sheet XIV. 10:— | | Sheet XIV. 10:— (*cont*d.) | | Sheet XIV. 14:— | |
| 1 | ·090 | 17 | 3·778 | 33 | 2·451 |
| 2 | ·330 | 18 | ·637 | 34 | 7·246 |
| 3 | 7·936 | 19 | 1·219 | 35 | 1·845 |
| 4 | ·847 | 20 | 4·243 | 36 | 1·527 |
| 5 | ·544 | 21 | 3·250 | | |
| 6 | 3·067 | 22 | 1·560 | Sheet XIV. 15:— | |
| 7 | 2·228 | 23 | 1·507 | 37 | 7·917 |
| 8 | ·667 | 24 | 1·766 | 38 | 8·711 |
| 9 | ·404 | 25 | ·908 | 39 | ·071 |
| 10 | 1·908 | 26 | 2·163 | | |
| 11 | 2·671 | 27 | 5·511 | | 90·147 |
| 12 | ·336 | 28 | ·069 | | |
| 13 | ·469 | 29 | 2·142 | | |
| 14 | ·266 | 30 | ·268 | | |
| 15 | ·564 | 31 | 2·035 | | |
| 16 | 4·103 | 32 | 2·893 | | |

### RECAPITULATION.

| | |
|---|---|
| 85·550 | Land. |
| 4·597 | Roads. |
| 90·147 | Area of the Parish of Mayfield (Detached, No. 24), Township of Calton in Mayfield (exclusive of the detached portions). |

## PARISH OF MAYFIELD (Detached, No. 25).

### TOWNSHIP OF CALTON IN MAYFIELD (Detached, No. 23).

| | |
|---|---|
| Sheet XIV. 11:— | |
| 1 | 2·001 |
| 2 | 5·830 |
| 3 | 1·293 |
| 4 | 4·213 |
| Sheet XIV. 15:— | |
| 5 | 7·438 |
| 6 | 3·963 |
| 7 | 4·291 |
| | 29·029 |

| No. of Sheet and Plan and No. on Plan. | Area in Acres. | No. of Sheet and Plan and No. on Plan. | Area in Acres. | No. of Sheet and Plan and No. on Plan. | Area in Acres. |
|---|---|---|---|---|---|

RECAPITULATION.

| | |
|---|---|
| 27·736 | Land. |
| 1·293 | Road. |
| 29·029 | Area of the Parish of Mayfield (Detached, No. 25), Township of Calton in Mayfield (Detached, No. 23). |

PARISH OF MAYFIELD (DETACHED, No. 26).

TOWNSHIP OF CALTON IN MAYFIELD (DETACHED, No. 24).

| | | |
|---|---|---|
| Sheet XIV. 11 :— | | |
| | | ·342 |
| | | ·342 |

RECAPITULATION.

| | |
|---|---|
| ·342 | Land. |
| ·342 | Area of the Parish of Mayfield (Detached, No. 26), Township of Calton in Mayfield (Detached, No. 24). |

RECAPITULATION FOR THE TOWNSHIP OF CALTON IN MAYFIELD.

| | |
|---|---|
| 363·726 | Land. |
| 12·149 | Roads. |
| ·567 | Water. |
| 376·442 | Total area of the Township of Calton in Mayfield. |

GENERAL RECAPITULATION.

| | |
|---|---|
| 2424·755 | Land. |
| 45·289 | Roads. |
| 18·124 | Water. |
| 2488·168 | Area of the Parish of Mayfield (and Detached parts, Nos. 2 to 26), in the County of Stafford. |

# INDEX TO PLACES

IN THE

# PARISH OF MAYFIELD.

## COUNTY OF STAFFORD.


| Name of Place. | No. of Sheet. 6-inch scale. | No. of Sheet. 25·344 in. scale. |
|---|---|---|
| Ashfield Farm - | XX. | 8 |
| Broadhurst - | XIV. | 10 |
| Birdsgrove Farm - | XXI. | 1 |
| Birdsgrove House - | " | " |
| Church Farm - | " | 5 |
| Cockley - - | XX. | 12 |
| Calton - - | XIV. | 10 |
| Caltonintakes - | " | " |
| Cornpark - - | XX. | 4 |
| Calwichbank Farm | " | 8 |
| Church Mayfield - | XXI. | 5 |
| Daisybank - - | XIV. | 11 |
| Doveside - - | XXI. | 5 |
| Dydon - - | XX. | 4 |
| Field House - | XIV. | 11 |
| Harlow Farm - | XX. | 4 |
| Holmbank - - | XXI. | 5 |
| Ivy Cottage - | " | 1 |
| Low Farm - - | " | " |
| Lordspiece - - | XX. | 4 |
| Manor House - | XXI. | 5 |
| Mayfield - - | XXI. | 1 |
| Mayfield Hall - | XX. | 8 |
| Mayfield Mill (Cotton) - | XXI. | 5 |
| Milkhillgate - - | XIV. | 10 |
| Middle Mayfield - | XX. | 8 |
| Martenhill Farm - | XIV. | 16 |
| Mayfield House - | XXI. | 5 |
| Old Hall - - | " | 4 |
| Snelsdale - - | XX. | " |
| St. John the Baptist's Church Vicarage - | XXI. | 5 |
| St. Mary's Church | XIV. | 10 |
| Sunnyside - - | XXI. | 1 |
| Standcliff - - | XX. | 4 |
| The Hermitage - | " | 8 |
| Townend - - | " | 4 |
| The Orchards - | XXI. | 1 |
| Upper Mayfield - | XX. | 4 |
| Woodside Farm - | " | " |
| Wood Houses - | XIV. | 16 |
| Wallash - - | XXI. | 5 |



LONDON:
Printed by George E. Eyre and William Spottiswoode,
Printers to the Queen's most Excellent Majesty.
For Her Majesty's Stationery Office.
[ —50.—7/81.]

# DEPÔTS FOR THE SALE OF ORDNANCE MAPS, &c.

## ENGLAND AND WALES.

1, Saint Martin's Place, Charing Cross—LONDON.

## SCOTLAND.

Ordnance Survey Office, Post-office Buildings—EDINBURGH.

## IRELAND.

Ordnance Survey Office, Phœnix Park—DUBLIN.

# ORDNANCE SURVEY OF ENGLAND.

## BOOK OF REFERENCE TO THE PLAN

OF THE

# PARISH OF MILWICH

(HUNDRED OF PIREHILL),

IN THE

## COUNTY OF STAFFORD,

CONTAINING 3042·217 ACRES.

COLONEL A. C. COOKE, C.B., R.E.,

DIRECTOR-GENERAL OF THE ORDNANCE SURVEYS.

LONDON:

PRINTED BY GEORGE E. EYRE AND WILLIAM SPOTTISWOODE,

PRINTERS TO THE QUEEN'S MOST EXCELLENT MAJESTY.

FOR HER MAJESTY'S STATIONERY OFFICE.

1882.

*Price One Shilling.*

# PARISH OF MILWICH,

IN THE

# COUNTY OF STAFFORD.

HUNDRED OF PIREHILL.

*Price One Shilling.*

which does not follow the centre of the fence, the area is calculated to the Parish c
and not to the centre.

(2.) The fences, &c., bounding either side of a railway are included wholly wit

# ORDNANCE SURVEY OF ENGLAND

## PARISH OF MILWICH

STAFFORDSHIRE

# EXPLANATORY REMARKS.

The Scale of the Parish Plans is the 1-2500th of the actual length on the ground, and is equal to 25·344 inches to a mile, or 3·157 chains to an inch, which is very approximately equal to one square inch to one acre, the square of ·0018 inch being equal to one acre.

The length of each sheet is 1½ miles, and the breadth 1 mile, the area of each sheet is therefore 960 acres.

Each enclosure has a reference number to the area which is given in this Book; in the case of towns and large villages encircled by a red band, one number and area only are given for the portion within the red band, unless they are contained in more than one parish, in which case a number is given for the portion included in each parish.

The Braces [ ⌐ ] on the plans are to indicate that the spaces so braced are included under the same reference number.

The Altitudes in feet above the Mean Level of the Sea are written thus —*31·4*.

The Scale of the County Plans is 6 inches to a mile, and each sheet contains 16 sheets of the Parish Plans. There is therefore a double reference number to each sheet of the Parish Plans, as VI. 9., the first number referring to the County Plans, the second number to the Parish Plans.

The dimensions of the sheets on the Six-inch scale being four miles by six miles the area is twenty-four square miles, equal to 15,360 acres.

The following are the characters employed on the Ordnance Plans on the Scales of 1–2500, and 6 inches to a mile :—

| | | | |
|---|---|---|---|
| County Names | C | Hundreds or Wards | H |
| Parishes, Ancient or Mother | P | Civil Parishes or Townships | T |
| Extra Parochial | E | Division of Townships | T |

Municipal Wards.....W

Antiquities ..... { ROMAN / Druidical or Saxon / Norman or Subsequent

The descriptions of the boundaries are shown by the following initials :—

| | | | |
|---|---|---|---|
| Centre of Stream | *C.S.* | Centre of Fence | *C.F.* |
| Centre of Road | *C.R.* | Top of Cop | *T.C.* |
| Side of Stream or Drain | *S.S.* or *S.D.* | Centre of Wall | *C.W.* |
| Root of Hedge | *R.H.* | Defaced | *Def.* |
| Face of Wall | *F.W.* | Track of Stream | *T.S.* |

Undefined..... *Und.*

Where a change occurs in the boundaries, the symbol [o—o] is used to show the part at which the change takes place.

N.B.—The areas are computed to the centre of fence, or other boundary of enclosure, except in the following cases :—

(1.) When the fence or other boundary is also the boundary of a Parish or other Civil Division, which does not follow the centre of the fence, the area is calculated to the Parish or other boundary, and not to the centre.

(2.) The fences, &c., bounding either side of a railway are included wholly within its area.

STAFFORDSHIRE

N.B.—To convert Decimal Fractions of an Acre into Roods and Perches, multiply the decimal first by 4 and then by 40, preserving the same number of decimals in the product.

Examples—

| | Acres. | | Acres. |
|---|---|---|---|
| | 633·357 | | 527·013 |
| | 4 | | 4 |
| | 1·428 | | ·052 |
| | 40 | | 40 |
| A. R. P. | 17·120 | A. R. P. | 2·080 |
| 633 1 17 | | 527 0 2 | |

# TABLE

FOR CONVERTING DECIMAL PARTS OF AN ACRE INTO ROODS AND PERCHES.

| Perch. | 0 Rood. | 1 Rood. | 2 Roods. | 3 Roods. | Perch. | 0 Rood. | 1 Rood. | 2 Roods. | 3 Roods. |
|---|---|---|---|---|---|---|---|---|---|
| 0 | ·000 | ·250 | ·500 | ·750 | 21 | ·131 | ·381 | ·631 | ·881 |
| 1 | ·006 | ·256 | ·506 | ·756 | 22 | ·137 | ·387 | ·637 | ·887 |
| 2 | ·012 | ·262 | ·512 | ·762 | 23 | ·144 | ·394 | ·644 | ·894 |
| 3 | ·019 | ·269 | ·519 | ·769 | 24 | ·150 | ·400 | ·650 | ·900 |
| 4 | ·025 | ·275 | ·525 | ·775 | 25 | ·156 | ·406 | ·656 | ·906 |
| 5 | ·031 | ·281 | ·531 | ·781 | 26 | ·162 | ·412 | ·662 | ·912 |
| 6 | ·037 | ·287 | ·537 | ·787 | 27 | ·169 | ·419 | ·669 | ·919 |
| 7 | ·044 | ·294 | ·544 | ·794 | 28 | ·175 | ·425 | ·675 | ·925 |
| 8 | ·050 | ·300 | ·550 | ·800 | 29 | ·181 | ·431 | ·681 | ·931 |
| 9 | ·056 | ·306 | ·556 | ·806 | 30 | ·187 | ·437 | ·687 | ·937 |
| 10 | ·062 | ·312 | ·562 | ·812 | 31 | ·194 | ·444 | ·694 | ·944 |
| 11 | ·069 | ·319 | ·569 | ·819 | 32 | ·200 | ·450 | ·700 | ·950 |
| 12 | ·075 | ·325 | ·575 | ·825 | 33 | ·206 | ·456 | ·706 | ·956 |
| 13 | ·081 | ·331 | ·581 | ·831 | 34 | ·212 | ·462 | ·712 | ·962 |
| 14 | ·087 | ·337 | ·587 | ·837 | 35 | ·219 | ·469 | ·719 | ·969 |
| 15 | ·094 | ·344 | ·594 | ·844 | 36 | ·225 | ·475 | ·725 | ·975 |
| 16 | ·100 | ·350 | ·600 | ·850 | 37 | ·231 | ·481 | ·731 | ·981 |
| 17 | ·106 | ·356 | ·606 | ·856 | 38 | ·237 | ·487 | ·737 | ·987 |
| 18 | ·112 | ·362 | ·612 | ·862 | 39 | ·244 | ·494 | ·744 | ·994 |
| 19 | ·119 | ·369 | ·619 | ·869 | 40 | ·250 | ·500 | ·750 | 1·000 |
| 20 | ·125 | ·375 | ·625 | ·875 | | | | | |

# PARISH OF MILWICH,

IN THE

# COUNTY OF STAFFORD—(WESTERN DIVISION).

## HUNDRED OF PIREHILL.

| No. of Sheet and Plan and No. on Plan. | Area in Acres. | No. of Sheet and Plan and No. on Plan. | Area in Acres. | No. of Sheet and Plan and No. on Plan. | Area in Acres. |
|---|---|---|---|---|---|
| Sheet XXV. 13:— | | Sheet XXV. 13:— | | Sheet XXV. 13:— | |
| 1 | 4·186 | (*cont*d.) 40 | 5·795 | (*cont*d.) 79 | 4·785 |
| 2 | 7·204 | 41 | 5·352 | 80 | 1·819 |
| 3 | 7·356 | 42 | 4·478 | 81 | 2·877 |
| 4 | 7·944 | 43 | ·580 | 82 | 4·184 |
| 5 | 4·826 | 44 | 2·320 | 83 | 1·304 |
| 6 | 7·756 | 45 | 6·434 | 84 | 1·125 |
| 7 | 1·097 | 46 | 4·170 | 85 | ·968 |
| 8 | ·414 | 47 | 7·567 | 86 | ·666 |
| 9 | 2·117 | 48 | 4·395 | 87 | ·213 |
| 10 | ·679 | 49 | ·874 | 88 | 2·034 |
| 11 | ·927 | 50 | 7·251 | 89 | 1·412 |
| 12 | 1·399 | 51 | 4·824 | 90 | ·272 |
| 13 | ·948 | 52 | ·136 | 91 | ·238 |
| 14 | 1·124 | 53 | 3·272 | 92 | ·667 |
| 15 | ·518 | 54 | 1·366 | 93 | 2·366 |
| 16 | ·296 | 55 | ·612 | 94 | 2·389 |
| 17 | 1·788 | 56 | 1·114 | 95 | 4·018 |
| 18 | 1·013 | 57 | 9·769 | 96 | 3·458 |
| 19 | ·886 | 58 | 2·631 | 97 | 8·901 |
| 20 | 1·504 | 59 | 4·925 | 98 | 2·619 |
| 21 | ·558 | 60 | ·884 | 99 | 2·180 |
| 22 | 1·026 | 61 | 5·458 | 100 | ·517 |
| 23 | 1·175 | 62 | ·718 | 101 | 1·510 |
| 24 | ·595 | 63 | ·905 | 102 | ·994 |
| 25 | ·230 | 64 | 6·876 | 103 | ·684 |
| 26 | 2·321 | 65 | 6·723 | 104 | ·176 |
| 27 | 3·565 | 66 | 3·027 | 105 | 1·039 |
| 28 | ·808 | 67 | 2·644 | 106 | ·875 |
| 29 | 3·396 | 68 | 3·092 | 107 | 4·786 |
| 30 | 5·834 | 69 | ·911 | 108 | ·503 |
| 31 | ·949 | 70 | 3·020 | 109 | 3·784 |
| 32 | 3·978 | 71 | 5·532 | 110 | 3·765 |
| 33 | ·106 | 72 | 7·974 | 111 | 5·581 |
| 34 | 4·479 | 73 | 6·848 | 112 | 4·568 |
| 35 | 2·807 | 74 | ·099 | 113 | ·055 |
| 36 | ·398 | 75 | 6·031 | 114 | 5·168 |
| 37 | ·255 | 76 | 7·550 | 115 | 4·141 |
| 38 | 2·715 | 77 | 2·979 | 116 | ·164 |
| 39 | 3·547 | 78 | ·551 | 117 | ·301 |

| No. of Sheet and Plan and No. on Plan. | Area in Acres. |
|---|---|
| Sheet XXV. 13:— | |
| (*contd.*) 118 | ·690 |
| 119 | 2·545 |
| 120 | ·562 |
| 121 | ·153 |
| 122 | ·242 |
| 123 | ·678 |
| 124 | ·532 |
| 125 | 5·355 |
| 126 | 1·007 |
| 127 | ·210 |
| 128 | ·791 |
| 129 | ·319 |
| 130 | 1·156 |
| 131 | 1·763 |
| 132 | 10·266 |
| 133 | 2·528 |
| 134 | 3·638 |
| 135 | 2·946 |
| 136 | ·819 |
| 137 | ·531 |
| 138 | ·272 |
| 139 | 1·264 |
| 140 | ·366 |
| 141 | ·448 |
| 142 | 1·400 |
| 143 | ·668 |
| 144 | 3·507 |
| 145 | 4·968 |
| 146 | 4·734 |
| 147 | 5·098 |
| 148 | 1·184 |
| 149 | 3·683 |
| 150 | 6·647 |
| 151 | 3·812 |
| 152 | ·263 |
| 153 | 5·844 |
| Sheet XXV. 14:— | |
| 154 | 6·536 |
| 155 | 6·868 |
| 156 | 10·325 |
| 157 | 6·840 |
| 158 | ·604 |
| 159 | ·404 |
| 160 | 1·063 |
| 161 | 2·219 |
| 162 | 3·684 |
| 163 | 8·532 |
| 164 | 2·100 |
| 165 | 4·881 |
| 166 | 4·827 |

| No. of Sheet and Plan and No. on Plan. | Area in Acres. |
|---|---|
| Sheet XXV. 14:— | |
| (*contd.*) 167 | 1·749 |
| Sheet XXX. 4:— | |
| 168 | 6·623 |
| 169 | 5·642 |
| 170 | 8·491 |
| 171 | 5·632 |
| 172 | 10·102 |
| 173 | 6·297 |
| 174 | 4·466 |
| 175 | 17·302 |
| 176 | ·305 |
| 177 | 10·955 |
| 178 | 2·347 |
| 179 | 1·486 |
| 180 | 4·786 |
| 181 | 1·311 |
| 182 | 3·005 |
| 182a | 2·135 |
| 183 | ·831 |
| 184 | 5·090 |
| 185 | 1·043 |
| 186 | ·823 |
| 187 | ·605 |
| 188 | ·199 |
| 189 | ·550 |
| 190 | 2·602 |
| 191 | 1·027 |
| 192 | ·265 |
| 193 | ·422 |
| 194 | 3·349 |
| 195 | ·594 |
| 196 | ·204 |
| 197 | 3·783 |
| 198 | ·813 |
| 199 | 1·765 |
| 200 | 1·241 |
| 201 | ·868 |
| 202 | 2·910 |
| 203 | ·706 |
| 204 | ·857 |
| 205 | ·051 |
| 206 | 2·813 |
| 207 | 3·020 |
| 208 | 1·012 |
| 209 | ·253 |
| 210 | 3·919 |
| 211 | 3·050 |
| 212 | 1·616 |
| 213 | 1·476 |
| 214 | 2·973 |

| No. of Sheet and Plan and No. on Plan. | Area in Acres. |
|---|---|
| Sheet XXX. 4:— | |
| (*contd.*) 215 | 1·709 |
| 216 | ·381 |
| 217 | ·355 |
| 218 | 1·745 |
| 219 | ·293 |
| 220 | ·260 |
| 221 | 8·345 |
| 222 | ·293 |
| 223 | ·100 |
| 224 | 11·690 |
| 225 | 1·858 |
| 226 | ·504 |
| 227 | ·823 |
| 228 | ·492 |
| 229 | 7·216 |
| 230 | 3·516 |
| 231 | 2·927 |
| 232 | 2·107 |
| 233 | 5·265 |
| 234 | 4·278 |
| 235 | 4·427 |
| 236 | 3·190 |
| 237 | 3·367 |
| 238 | ·866 |
| 239 | 2·384 |
| 240 | 3·778 |
| 241 | 2·726 |
| Sheet XXXI. 1:— | |
| 242 | 4·314 |
| 243 | 2·119 |
| 244 | 5·451 |
| 245 | 4·434 |
| 246 | 6·673 |
| 247 | 1·241 |
| 248 | 1·002 |
| 249 | ·255 |
| 250 | ·794 |
| 251 | 1·897 |
| 252 | 2·937 |
| 253 | ·675 |
| 254 | ·767 |
| 255 | ·662 |
| 256 | ·683 |
| 257 | ·528 |
| 258 | ·361 |
| 259 | 3·820 |
| 260 | ·178 |
| 261 | 2·921 |
| 262 | 6·824 |
| 263 | ·142 |

| No. of Sheet and Plan and No. on Plan. | Area in Acres. | No. of Sheet and Plan and No. on Plan. | Area in Acres. | No. of Sheet and Plan and No. on Plan. | Area in Acres. |
|---|---|---|---|---|---|
| Sheet XXXI. 1 :— | | Sheet XXXI. 1 :— | | Sheet XXXI. 1 :— | |
| (*cont*d.) 264 | ·295 | (*cont*d.) 314 | 3·430 | (*cont*d.) 365 | 5·750 |
| 265 | ·892 | 315 | 2·973 | 366 | 6·128 |
| 266 | ·291 | 316 | 6·693 | 367 | ·407 |
| 267 | ·647 | 317 | 5·295 | 368 | 1·187 |
| 268 | ·376 | 318 | 2·159 | 369 | ·210 |
| 269 | ·411 | 319 | ·437 | 370 | ·190 |
| 270 | 5·045 | 320 | ·587 | 371 | 3·366 |
| 271 | 1·643 | 321 | 5·800 | 372 | 2·300 |
| 272 | 3·542 | 322 | 1·005 | 373 | ·158 |
| 273 | 1·820 | 323 | 1·715 | 374 | 4·733 |
| 274 | ·769 | 324 | ·648 | 375 | ·493 |
| 275 | 5·801 | 325 | ·638 | 376 | 10·878 |
| 276 | ·403 | 326 | 1·056 | 377 | 4·491 |
| 277 | 3·736 | 327 | ·349 | 378 | ·168 |
| 278 | 3·193 | 328 | 9·260 | 379 | ·887 |
| 279 | 3·557 | 329 | 2·109 | 380 | ·549 |
| 280 | ·241 | 330 | ·313 | 381 | ·759 |
| 281 | ·373 | 331 | ·147 | 382 | ·519 |
| 282 | 4·410 | 332 | 1·202 | 383 | 9·645 |
| 283 | ·122 | 333 | 7·512 | 384 | 3·491 |
| 284 | ·497 | 334 | 3·673 | 385 | 22·460 |
| 285 | 1·345 | 335 | 5·314 | 386 | 7·648 |
| 286 | 4·680 | 336 | ·198 | 387 | 3·828 |
| 287 | 3·784 | 337 | 2·280 | 388 | 2·104 |
| 288 | 5·853 | 338 | 2·457 | 389 | 4·505 |
| 289 | 4·504 | 339 | 2·754 | 390 | ·494 |
| 290 | 2·482 | 340 | 8·372 | 391 | ·698 |
| 291 | 3·830 | 341 | 5·725 | 392 | ·232 |
| 292 | 5·450 | 342 | 5·241 | 393 | 6·073 |
| 293 | 1·276 | 343 | ·990 | 394 | 8·068 |
| 294 | 3·413 | 344 | 4·781 | 395 | 7·513 |
| 295 | 2·916 | 345 | 2·977 | 396 | ·380 |
| 296 | 3·818 | 346 | 5·214 | 397 | 2·832 |
| 297 | 6·808 | 347 | 1·420 | 398 | 6·041 |
| 298 | 2·685 | 348 | 3·745 | 399 | 10·616 |
| 299 | 8·001 | 349 | 2·508 | 400 | 9·745 |
| 300 | 3·418 | 350 | ·360 | 401 | 4·876 |
| 301 | ·312 | 351 | 5·124 | 402 | 7·218 |
| 302 | ·610 | 352 | 4·139 | 403 | 4·149 |
| 303 | 4·286 | 353 | 3·009 | 404 | 4·756 |
| 304 | 1·129 | 354 | 5·110 | 405 | 7·445 |
| 305 | ·477 | 355 | 5·154 | 406 | 2·578 |
| 306 | ·148 | 356 | 5·438 | 407 | ·867 |
| 307 | 1·963 | 357 | 6·456 | 408 | 14·842 |
| 308 | 2·246 | 358 | 6·253 | 409 | 5·715 |
| 309 | 1·762 | 359 | 8·126 | 410 | 6·592 |
| 310 | 9·770 | 360 | ·371 | 411 | 1·880 |
| 310a | 5·708 | 361 | 1·671 | 412 | ·970 |
| 311 | 6·305 | 362 | ·644 | 413 | 8·833 |
| 312 | 7·199 | 363 | 6·879 | 414 | 6·671 |
| 313 | 4·433 | 364 | ·166 | 415 | 5·227 |

| No. of Sheet and Plan and No. on Plan. | Area in Acres. |
|---|---|
| Sheet XXXI. 1:— | |
| (*cont*$^{d}$.) 416 | 4·181 |
| 417 | 1·357 |
| 418 | ·557 |
| 419 | 1·292 |
| 420 | 6·761 |
| 421 | 2·605 |
| 422 | 3·093 |
| 423 | ·937 |
| 424 | 2·732 |
| 425 | 3·217 |
| 426 | ·621 |
| 427 | 1·286 |
| 428 | 5·927 |
| 429 | 8·344 |
| 430 | 4·655 |
| 431 | 2·916 |
| 432 | 7·029 |
| 433 | 2·067 |
| 434 | 3·343 |
| 435 | 4·838 |
| 435a | ·112 |
| 436 | 9·931 |
| 437 | 3·154 |
| 438 | 4·791 |
| 439 | 2·776 |
| 440 | 4·605 |
| 441 | 3·786 |
| 442 | 11·980 |
| 443 | 1·433 |
| 444 | 6·584 |
| 445 | ·463 |
| 446 | 4·693 |
| 447 | 11·668 |
| 448 | 4·814 |
| 449 | 7·042 |
| 450 | 6·789 |
| 451 | 1·239 |
| 452 | 4·064 |
| 453 | 3·076 |
| 454 | 3·841 |
| 455 | 3·682 |
| 456 | 6·701 |
| 457 | 2·348 |
| 458 | 1·006 |
| 459 | ·194 |
| 460 | ·822 |
| 461 | ·106 |
| 462 | 1·755 |
| 463 | 5·344 |
| 464 | 15·539 |
| 464a | 3·765 |
| Sheet XXXI. 1:— | |
| (*cont*$^{d}$.) 465 | 14·112 |
| 466 | 2·376 |
| 467 | 4·407 |
| 468 | 1·489 |
| 469 | 2·869 |
| 470 | 3·841 |
| 471 | 4·911 |
| 472 | 3·280 |
| 473 | 1·300 |
| 474 | 3·734 |
| 475 | 9·776 |
| 476 | ·385 |
| 477 | 3·960 |
| 478 | 4·432 |
| 479 | ·482 |
| 480 | 1·641 |
| 481 | 1·127 |
| 482 | 1·694 |
| 483 | 13·334 |
| 484 | 1·187 |
| 485 | 1·955 |
| 486 | 2·224 |
| 487 | 9·696 |
| 488 | ·185 |
| 489 | 2·126 |
| 490 | 2·733 |
| 491 | 1·627 |
| 492 | 2·940 |
| 493 | 7·319 |
| 494 | 3·500 |
| 495 | 4·338 |
| 496 | 4·560 |
| 497 | 2·431 |
| 498 | 8·285 |
| 499 | 1·619 |
| 500 | 1·878 |
| 501 | 1·892 |
| 502 | 5·129 |
| 503 | 6·439 |
| 504 | 3·923 |
| 505 | 1·931 |
| 506 | 4·245 |
| Sheet XXXI. 2:— | |
| 507 | 6·287 |
| 508 | ·475 |
| 509 | 3·877 |
| 510 | 9·013 |
| 511 | 4·234 |
| 512 | ·823 |
| 513 | 1·921 |
| Sheet XXXI. 2:— | |
| (*cont*$^{d}$.) 514 | 4·395 |
| 515 | 4·253 |
| 516 | 4·580 |
| 517 | 7·412 |
| 518 | 8·066 |
| 519 | ·708 |
| 520 | 2·168 |
| 521 | 1·342 |
| 522 | 1·451 |
| 523 | 3·118 |
| 524 | 4·915 |
| 525 | 3·410 |
| 526 | ·664 |
| 527 | 3·682 |
| 528 | ·560 |
| 529 | 1·438 |
| 530 | ·887 |
| 531 | ·680 |
| 532 | ·830 |
| 533 | 7·422 |
| 534 | 4·147 |
| 535 | 4·330 |
| 536 | 4·375 |
| 537 | 1·757 |
| 538 | 6·445 |
| 539 | 2·054 |
| 540 | 2·368 |
| 541 | 1·077 |
| 542 | 1·429 |
| 543 | 3·617 |
| 544 | 4·302 |
| 545 | 5·063 |
| 546 | 2·375 |
| 547 | 2·375 |
| 548 | 37·696 |
| 549 | 4·295 |
| 550 | 8·181 |
| 551 | 3·223 |
| 552 | 3·178 |
| 553 | 5·099 |
| 554 | 4·501 |
| 555 | 2·298 |
| 556 | ·640 |
| 557 | 2·371 |
| 558 | 4·264 |
| 559 | ·693 |
| 560 | ·947 |
| 561 | ·945 |
| 562 | 1·793 |
| 563 | 15·119 |
| 564 | 4·984 |

| No. of Sheet and Plan and No. on Plan. | Area in Acres. |
|---|---|
| Sheet XXXI. 2 :— (*cont*[d].) | |
| 565 | 1·435 |
| 566 | 1·064 |
| 567 | 7·772 |
| 568 | ·240 |
| 569 | 2·583 |
| 570 | 1·829 |
| 571 | 2·463 |
| 572 | 5·321 |
| 573 | 2·400 |
| 574 | 1·225 |
| 575 | 2·394 |
| 576 | 3·341 |
| 577 | 1·782 |
| 578 | 1·258 |
| 579 | ·489 |
| 580 | 7·357 |
| 581 | 4·810 |
| 582 | 3·189 |
| 583 | 2·281 |
| 584 | ·300 |
| 585 | 4·209 |
| 586 | 3·949 |
| 587 | ·982 |
| 588 | 2·006 |
| 589 | 5·216 |
| 590 | 2·153 |
| 591 | 2·711 |
| 592 | 2·953 |
| 593 | ·507 |
| 594 | 1·606 |
| 595 | 2·314 |
| 596 | 2·859 |
| 597 | 4·381 |
| 598 | 5·525 |
| 599 | 3·861 |
| 600 | 4·141 |
| 601 | 4·354 |
| 602 | ·278 |
| 603 | ·288 |
| 604 | 3·168 |
| 605 | 2·866 |
| 606 | ·178 |
| 607 | ·614 |
| 608 | 2·915 |
| 609 | 1·914 |
| 610 | 3·252 |
| 611 | 1·709 |
| 612 | ·211 |
| 613 | 1·822 |
| 614 | ·354 |
| 615 | 2·736 |
| Sheet XXXI. 2 :— (*cont*[d].) | |
| 616 | 1·688 |
| 617 | 4·505 |
| 618 | 3·380 |
| 619 | 4·135 |
| 620 | 2·763 |
| 621 | 4·132 |
| 622 | 4·724 |
| 623 | ·958 |
| 624 | ·667 |
| 625 | ·122 |
| 626 | 2·087 |
| 627 | 2·393 |
| 628 | ·723 |
| 629 | ·286 |
| 630 | ·225 |
| 631 | 2·813 |
| 632 | ·446 |
| 633 | ·342 |
| 634 | 1·115 |
| 635 | 1·010 |
| 636 | ·720 |
| 637 | ·278 |
| 638 | 1·566 |
| 639 | 6·577 |
| 640 | 1·670 |
| 641 | 2·970 |
| 642 | 2·730 |
| 643 | ·929 |
| 644 | 2·186 |
| 645 | ·933 |
| 646 | ·828 |
| 647 | 2·219 |
| 648 | 2·951 |
| 649 | ·752 |
| 650 | 2·868 |
| 651 | 1·328 |
| 652 | 3·955 |
| 653 | 1·369 |
| 654 | 1·260 |
| 655 | ·689 |
| 656 | ·410 |
| 657 | ·572 |
| 658 | 5·203 |
| 659 | 2·214 |
| 660 | 2·807 |
| 661 | ·124 |
| 662 | 1·489 |
| 663 | ·963 |
| Sheet XXX. 8 :— | |
| 664 | ·566 |
| 665 | ·503 |
| Sheet XXX. 8 :— (*cont*[d].) | |
| 666 | 12·515 |
| 667 | 5·906 |
| 668 | 10·320 |
| 669 | 2·323 |
| 670 | 8·460 |
| 671 | 11·021 |
| 672 | 5·228 |
| 673 | 23·332 |
| Sheet XXXI. 5 :— | |
| 674 | 4·269 |
| 675 | 3·716 |
| 676 | 2·642 |
| 677 | 3·758 |
| 678 | 3·160 |
| 679 | 2·241 |
| 680 | 3·750 |
| 681 | 1·688 |
| 682 | ·386 |
| 683 | 1·896 |
| 684 | 1·499 |
| 685 | ·953 |
| 686 | ·749 |
| 687 | ·863 |
| 688 | ·497 |
| 689 | ·366 |
| 690 | ·722 |
| 691 | 1·017 |
| 692 | ·505 |
| 693 | 1·727 |
| 694 | ·389 |
| 695 | ·768 |
| 696 | ·561 |
| 697 | ·656 |
| 698 | ·426 |
| 699 | ·556 |
| 700 | ·379 |
| 701 | ·350 |
| 702 | ·234 |
| 703 | 1·270 |
| 704 | ·527 |
| 705 | 3·476 |
| 706 | 1·976 |
| 707 | 2·498 |
| 708 | ·106 |
| 709 | 6·873 |
| 710 | 3·511 |
| 711 | 7·992 |
| 712 | 3·445 |
| 713 | 3·732 |
| 714 | 1·772 |

| No. of Sheet and Plan and No. on Plan. | Area in Acres. | No. of Sheet and Plan and No. on Plan. | Area in Acres. | No. of Sheet and Plan and No. on Plan. | Area in Acres. |
|---|---|---|---|---|---|
| Sheet XXXI. 5 :— | | Sheet XXXI. 5 :— | | Sheet XXXI. 5 :— | |
| (*cont*$^{d}$.) 715 | 2·287 | (*cont.*$^{d}$) 765 | ·973 | (*cont*$^{d}$.) 816 | 2·102 |
| 716 | 2·296 | 766 | ·367 | 817 | 1·284 |
| 717 | 3·039 | 767 | 8·669 | 818 | ·444 |
| 718 | ·249 | 768 | 14·027 | 819 | ·492 |
| 719 | ·299 | 769 | 4·426 | 820 | 3·155 |
| 720 | ·237 | 770 | ·853 | 821 | 2·283 |
| 721 | 5·703 | 771 | 1·336 | 822 | 9·323 |
| 722 | 2·854 | 772 | ·439 | 823 | 8·593 |
| 723 | ·887 | 773 | ·339 | 824 | 9·232 |
| 724 | ·583 | 774 | 12·334 | 825 | 10·835 |
| 725 | ·871 | 775 | ·264 | 826 | 12·420 |
| 726 | ·426 | 776 | ·226 | 827 | ·275 |
| 727 | 1·994 | 777 | 3·093 | 828 | 6·882 |
| 728 | 2·910 | 778 | ·619 | 829 | 4·057 |
| 729 | 2·199 | 779 | 3·329 | 830 | 5·957 |
| 730 | 9·168 | 780 | ·150 | 831 | 6·950 |
| 731 | 4·416 | 781 | 1·785 | 832 | 1·614 |
| 732 | 3·490 | 782 | 4·534 | 833 | 5·855 |
| 733 | ·176 | 783 | ·448 | 834 | 3·574 |
| 733a | ·198 | 784 | 3·716 | 835 | 5·117 |
| 734 | 10·658 | 785 | ·935 | 836 | 1·518 |
| 735 | 3·298 | 786 | 4·067 | 837 | 8·081 |
| 736 | ·321 | 787 | 3·267 | 838 | 10·104 |
| 737 | 1·854 | 788 | 2·771 | 839 | 7·428 |
| 738 | ·739 | 789 | 1·208 | 840 | 1·300 |
| 739 | ·220 | 790 | 1·338 | 841 | 3·225 |
| 740 | ·537 | 791 | 2·390 | 842 | 2·276 |
| 741 | ·244 | 792 | 2·159 | 843 | 2·397 |
| 742 | ·855 | 793 | ·222 | 844 | 5·424 |
| 743 | ·112 | 794 | 1·960 | 845 | ·910 |
| 744 | ·238 | 795 | 1·834 | 846 | ·602 |
| 745 | ·167 | 796 | 1·251 | 847 | ·564 |
| 746 | ·906 | 797 | ·791 | 848 | 1·311 |
| 747 | 8·450 | 798 | ·688 | 849 | 1·865 |
| 748 | 3·950 | 799 | 1·433 | 850 | 5·265 |
| 749 | 9·408 | 800 | ·408 | 851 | 3·015 |
| 750 | 5·335 | 801 | ·342 | 852 | 8·120 |
| 751 | 10·808 | 802 | ·203 | 853 | ·106 |
| 752 | 3·725 | 803 | ·570 | 854 | 6·776 |
| 753 | 7·756 | 804 | ·573 | 855 | 4·851 |
| 754 | 6·512 | 805 | ·189 | 856 | 6·551 |
| 755 | 10·126 | 806 | ·412 | 857 | 3·406 |
| 756 | 5·266 | 807 | ·704 | 858 | ·313 |
| 757 | ·224 | 808 | ·383 | 859 | 1·108 |
| 758 | ·171 | 809 | ·609 | 860 | 8·507 |
| 759 | 1·594 | 810 | 4·353 | 861 | ·827 |
| 760 | ·826 | 811 | 10·831 | 862 | 4·665 |
| 761 | 1·412 | 812 | 4·208 | 863 | 5·261 |
| 762 | ·110 | 813 | 11·554 | 864 | 1·711 |
| 763 | ·682 | 814 | 11·158 | 865 | ·778 |
| 764 | ·280 | 815 | ·631 | 866 | 3·326 |

| No. of Sheet and Plan and No. on Plan. | Area in Acres. |
|---|---|
| Sheet XXXI. 5:— | |
| (*cont*d.) 867 | 1·224 |
| 868 | 2·523 |
| 869 | 4·366 |
| 870 | 1·728 |
| 871 | 2·003 |
| 872 | ·724 |
| 873 | ·440 |
| 874 | ·814 |
| 875 | 7·321 |
| 876 | ·656 |
| 877 | ·450 |
| 878 | 7·511 |
| 879 | 1·860 |
| 880 | 5·440 |
| 881 | 6·261 |
| 882 | 7·186 |
| 883 | 3·745 |
| 884 | 3·815 |
| 885 | 6·626 |
| 886 | 7·215 |
| 887 | 1·047 |
| 888 | ·902 |
| 889 | 30·005 |
| 890 | ·178 |
| 891 | 1·586 |
| 892 | 6·276 |
| 893 | 10·436 |
| 894 | 6·089 |
| 895 | 6·668 |
| Sheet XXXI. 5:— | |
| (*cont*d.) 896 | 2·784 |
| 897 | 1·527 |
| 898 | ·504 |
| 899 | ·491 |
| 900 | 1·017 |
| 901 | 6·914 |
| 902 | 1·886 |
| 903 | 4·058 |
| 904 | 1·838 |
| 905 | ·162 |
| 906 | ·388 |
| 907 | 11·712 |
| 908 | 7·217 |
| 909 | 20·439 |
| 910 | 11·446 |
| Sheet XXXI. 6:— | |
| 911 | 2·775 |
| 912 | ·257 |
| 913 | 1·111 |
| 914 | ·352 |
| 915 | ·340 |
| 916 | 1·791 |
| 917 | ·354 |
| 918 | 1·267 |
| 919 | ·732 |
| 920 | 3·524 |
| 921 | 3·640 |
| 922 | ·505 |
| Sheet XXXI. 6:— | |
| (*cont*d.) 923 | 2·456 |
| 924 | 4·862 |
| 925 | ·500 |
| 926 | 5·948 |
| 927 | 1·561 |
| 928 | ·881 |
| 929 | ·284 |
| 930 | .705 |
| 931 | ·238 |
| 932 | ·517 |
| 933 | ·307 |
| 934 | ·181 |
| 935 | ·396 |
| 936 | ·131 |
| 937 | 3·260 |
| 938 | 1·044 |
| 939 | 6·620 |
| Sheet XXXI. 9:— | |
| 940 | 8·801 |
| 941 | 8·646 |
| 942 | ·815 |
| 943 | 6·396 |
| 944 | ·577 |
| 945 | 6·937 |
| 946 | ·176 |
| | 3042·217 |

## RECAPITULATION.

| | |
|---|---|
| 2982·001 | Land. |
| 52·986 | Roads. |
| 7·230 | Water. |
| 3042·217 | Total area of the Parish of Milwich, in the County of Stafford. |

N.B.—To convert Decimal Fractions of an Acre into Roods and Perches, multiply the decimal first by 4 and then by 40, preserving the same number of decimals in the product.

Examples—

| | | | Acres. | | | | Acres. |
|---|---|---|---|---|---|---|---|
| | | | 633·357 | | | | 527·013 |
| | | | 4 | | | | 4 |
| | | | 1·428 | | | | ·052 |
| | | | 40 | | | | 40 |
| A. | R. | P. | 17·120 | A. | R. | P. | 2·080 |
| 633 | 1 | 17 | | 527 | 0 | 2 | |

# TABLE

FOR CONVERTING DECIMAL PARTS OF AN ACRE INTO ROODS AND PERCHES.

| Perch. | 0 Rood. | 1 Rood. | 2 Roods. | 3 Roods. | Perch. | 0 Rood. | 1 Rood. | 2 Roods. | 3 Roods. |
|---|---|---|---|---|---|---|---|---|---|
| 0 | ·000 | ·250 | ·500 | ·750 | 21 | ·131 | ·381 | ·631 | ·881 |
| 1 | ·006 | ·256 | ·506 | ·756 | 22 | ·137 | ·387 | ·637 | ·887 |
| 2 | ·012 | ·262 | ·512 | ·762 | 23 | .144 | ·394 | ·644 | ·894 |
| 3 | ·019 | ·269 | ·519 | ·769 | 24 | ·150 | ·400 | ·650 | ·900 |
| 4 | ·025 | ·275 | ·525 | ·775 | 25 | ·156 | ·406 | ·656 | ·906 |
| 5 | ·031 | ·281 | ·531 | ·781 | 26 | ·162 | ·412 | ·662 | ·912 |
| 6 | ·037 | ·287 | ·537 | ·787 | 27 | ·169 | ·419 | ·669 | ·919 |
| 7 | ·044 | ·294 | ·544 | ·794 | 28 | ·175 | ·425 | ·675 | ·925 |
| 8 | ·050 | ·300 | ·550 | ·800 | 29 | ·181 | ·431 | ·681 | ·931 |
| 9 | ·056 | ·306 | ·556 | ·806 | 30 | ·187 | ·437 | ·687 | ·937 |
| 10 | ·062 | ·312 | ·562 | ·812 | 31 | ·194 | ·444 | ·694 | ·944 |
| 11 | ·069 | ·319 | ·569 | ·819 | 32 | ·200 | ·450 | ·700 | ·950 |
| 12 | ·075 | ·325 | ·575 | ·825 | 33 | ·206 | ·456 | ·706 | ·956 |
| 13 | ·081 | ·331 | ·581 | .831 | 34 | ·212 | ·462 | ·712 | ·962 |
| 14 | ·087 | ·337 | ·587 | ·837 | 35 | ·219 | ·469 | ·719 | ·969 |
| 15 | ·094 | ·344 | ·594 | ·844 | 36 | ·225 | ·475 | ·725 | ·975 |
| 16 | ·100 | ·350 | ·600 | ·850 | 37 | ·231 | ·481 | ·731 | ·981 |
| 17 | ·106 | ·356 | ·606 | ·856 | 38 | ·237 | ·487 | ·737 | ·987 |
| 18 | .112 | ·362 | ·612 | ·862 | 39 | ·244 | ·494 | ·744 | ·994 |
| 19 | ·119 | ·369 | ·619 | ·869 | 40 | ·250 | ·500 | ·750 | 1·000 |
| 20 | ·125 | ·375 | ·625 | ·875 | | | | | |

# PARISH OF MILWICH,

IN THE

# COUNTY OF STAFFORD—(WESTERN DIVISION).

## HUNDRED OF PIREHILL.

| No. of Sheet and Plan and No. on Plan. | Area in Acres. | No. of Sheet and Plan and No. on Plan. | Area in Acres. | No. of Sheet and Plan and No. on Plan. | Area in Acres. |
|---|---|---|---|---|---|
| Sheet XXV. 13:— | | Sheet XXV. 13:— | | Sheet XXV. 13:— | |
| 1 | 4·186 | (*cont*d.) 40 | 5·795 | (*cont*d.) 79 | 4·785 |
| 2 | 7·204 | 41 | 5·352 | 80 | 1·819 |
| 3 | 7·356 | 42 | 4·478 | 81 | 2·877 |
| 4 | 7·944 | 43 | ·580 | 82 | 4·184 |
| 5 | 4·826 | 44 | 2·320 | 83 | 1·304 |
| 6 | 7·756 | 45 | 6·434 | 84 | 1·125 |
| 7 | 1·097 | 46 | 4·170 | 85 | ·968 |
| 8 | ·414 | 47 | 7·567 | 86 | ·666 |
| 9 | 2·117 | 48 | 4·395 | 87 | ·213 |
| 10 | ·679 | 49 | ·874 | 88 | 2·034 |
| 11 | ·927 | 50 | 7·251 | 89 | 1·412 |
| 12 | 1·399 | 51 | 4·824 | 90 | ·272 |
| 13 | ·948 | 52 | ·136 | 91 | ·238 |
| 14 | 1·124 | 53 | 3·272 | 92 | ·667 |
| 15 | ·518 | 54 | 1·366 | 93 | 2·366 |
| 16 | ·296 | 55 | ·612 | 94 | 2·389 |
| 17 | 1·788 | 56 | 1·114 | 95 | 4·018 |
| 18 | 1·013 | 57 | 9·769 | 96 | 3·458 |
| 19 | ·886 | 58 | 2·631 | 97 | 8·901 |
| 20 | 1·504 | 59 | 4·925 | 98 | 2·619 |
| 21 | ·558 | 60 | ·884 | 99 | 2·180 |
| 22 | 1·026 | 61 | 5·458 | 100 | ·517 |
| 23 | 1·175 | 62 | ·718 | 101 | 1·510 |
| 24 | ·595 | 63 | ·905 | 102 | ·994 |
| 25 | ·230 | 64 | 6·876 | 103 | ·684 |
| 26 | 2·321 | 65 | 6·723 | 104 | ·176 |
| 27 | 3·565 | 66 | 3·027 | 105 | 1·039 |
| 28 | ·808 | 67 | 2·644 | 106 | ·875 |
| 29 | 3·396 | 68 | 3·092 | 107 | 4·786 |
| 30 | 5·834 | 69 | ·911 | 108 | ·503 |
| 31 | ·949 | 70 | 3·020 | 109 | 3·784 |
| 32 | 3·978 | 71 | 5·532 | 110 | 3·765 |
| 33 | ·106 | 72 | 7·974 | 111 | 5·581 |
| 34 | 4·479 | 73 | 6·848 | 112 | 4·568 |
| 35 | 2·807 | 74 | ·099 | 113 | ·055 |
| 36 | ·398 | 75 | 6·031 | 114 | 5·168 |
| 37 | ·255 | 76 | 7·550 | 115 | 4·141 |
| 38 | 2·715 | 77 | 2·979 | 116 | ·164 |
| 39 | 3·547 | 78 | ·551 | 117 | ·301 |

| No. of Sheet and Plan and No. on Plan. | Area in Acres. |
|---|---|
| Sheet XXV. 13:— | |
| (*cont*d.) 118 | ·690 |
| 119 | 2·545 |
| 120 | ·562 |
| 121 | ·153 |
| 122 | ·242 |
| 123 | ·678 |
| 124 | ·532 |
| 125 | 5·355 |
| 126 | 1·007 |
| 127 | ·210 |
| 128 | ·791 |
| 129 | ·319 |
| 130 | 1·156 |
| 131 | 1·763 |
| 132 | 10·266 |
| 133 | 2·528 |
| 134 | 3·638 |
| 135 | 2·946 |
| 136 | ·819 |
| 137 | ·531 |
| 138 | ·272 |
| 139 | 1·264 |
| 140 | ·366 |
| 141 | ·448 |
| 142 | 1·400 |
| 143 | ·668 |
| 144 | 3·507 |
| 145 | 4·968 |
| 146 | 4·734 |
| 147 | 5·098 |
| 148 | 1·184 |
| 149 | 3·683 |
| 150 | 6·647 |
| 151 | 3·812 |
| 152 | ·263 |
| 153 | 5·844 |
| Sheet XXV. 14:— | |
| 154 | 6·536 |
| 155 | 6·868 |
| 156 | 10·325 |
| 157 | 6·840 |
| 158 | ·604 |
| 159 | ·404 |
| 160 | 1·063 |
| 161 | 2·219 |
| 162 | 3·684 |
| 163 | 8·532 |
| 164 | 2·100 |
| 165 | 4·881 |
| 166 | 4·827 |
| Sheet XXV. 14:— | |
| (*cont*d.) 167 | 1·749 |
| Sheet XXX. 4:— | |
| 168 | 6·623 |
| 169 | 5·642 |
| 170 | 8·491 |
| 171 | 5·632 |
| 172 | 10·102 |
| 173 | 6·297 |
| 174 | 4·466 |
| 175 | 17·302 |
| 176 | ·305 |
| 177 | 10·955 |
| 178 | 2·347 |
| 179 | 1·486 |
| 180 | 4·786 |
| 181 | 1·311 |
| 182 | 3·005 |
| 182a | 2·135 |
| 183 | ·831 |
| 184 | 5·090 |
| 185 | 1·043 |
| 186 | ·823 |
| 187 | ·605 |
| 188 | ·199 |
| 189 | ·550 |
| 190 | 2·602 |
| 191 | 1·027 |
| 192 | ·265 |
| 193 | ·422 |
| 194 | 3·349 |
| 195 | ·594 |
| 196 | ·204 |
| 197 | 3·783 |
| 198 | ·813 |
| 199 | 1·765 |
| 200 | 1·241 |
| 201 | ·868 |
| 202 | 2·910 |
| 203 | ·706 |
| 204 | ·857 |
| 205 | ·051 |
| 206 | 2·813 |
| 207 | 3·020 |
| 208 | 1·012 |
| 209 | ·253 |
| 210 | 3·919 |
| 211 | 3·050 |
| 212 | 1·616 |
| 213 | 1·476 |
| 214 | 2·973 |
| Sheet XXX. 4:— | |
| (*cont*d.) 215 | 1·709 |
| 216 | ·381 |
| 217 | ·355 |
| 218 | 1·745 |
| 219 | ·293 |
| 220 | ·260 |
| 221 | 8·345 |
| 222 | ·293 |
| 223 | ·100 |
| 224 | 11·690 |
| 225 | 1·858 |
| 226 | ·504 |
| 227 | ·823 |
| 228 | ·492 |
| 229 | 7·216 |
| 230 | 3·516 |
| 231 | 2·927 |
| 232 | 2·107 |
| 233 | 5·265 |
| 234 | 4·278 |
| 235 | 4·427 |
| 236 | 3·190 |
| 237 | 3·367 |
| 238 | ·866 |
| 239 | 2·384 |
| 240 | 3·778 |
| 241 | 2·726 |
| Sheet XXXI. 1:— | |
| 242 | 4·314 |
| 243 | 2·119 |
| 244 | 5·451 |
| 245 | 4·434 |
| 246 | 6·673 |
| 247 | 1·241 |
| 248 | 1·002 |
| 249 | ·255 |
| 250 | ·794 |
| 251 | 1·897 |
| 252 | 2·937 |
| 253 | ·675 |
| 254 | ·767 |
| 255 | ·662 |
| 256 | ·683 |
| 257 | ·528 |
| 258 | ·361 |
| 259 | 3·820 |
| 260 | ·178 |
| 261 | 2·921 |
| 262 | 6·824 |
| 263 | ·142 |

| No. of Sheet and Plan and No. on Plan. | Area in Acres. | No. of Sheet and Plan and No. on Plan. | Area in Acres. | No. of Sheet and Plan and No. on Plan. | Area in Acres. |
|---|---|---|---|---|---|
| Sheet XXXI. 1 :— | | Sheet XXXI. 1 :— | | Sheet XXXI. 1 :— | |
| (*cont*$^{d}$.) 264 | ·295 | (*cont*$^{d}$.) 314 | 3·430 | (*cont*$^{d}$.) 365 | 5·750 |
| 265 | ·892 | 315 | 2·973 | 366 | 6·128 |
| 266 | ·291 | 316 | 6·693 | 367 | ·407 |
| 267 | ·647 | 317 | 5·295 | 368 | 1·187 |
| 268 | ·376 | 318 | 2·159 | 369 | ·210 |
| 269 | ·411 | 319 | ·437 | 370 | ·190 |
| 270 | 5·045 | 320 | ·587 | 371 | 3·366 |
| 271 | 1·643 | 321 | 5·800 | 372 | 2·300 |
| 272 | 3·542 | 322 | 1·005 | 373 | ·158 |
| 273 | 1·820 | 323 | 1·715 | 374 | 4·733 |
| 274 | ·769 | 324 | ·648 | 375 | ·493 |
| 275 | 5·801 | 325 | ·638 | 376 | 10·878 |
| 276 | ·403 | 326 | 1·056 | 377 | 4·491 |
| 277 | 3·736 | 327 | ·349 | 378 | ·168 |
| 278 | 3·193 | 328 | 9·260 | 379 | ·887 |
| 279 | 3·557 | 329 | 2·109 | 380 | ·549 |
| 280 | ·241 | 330 | ·313 | 381 | ·759 |
| 281 | ·373 | 331 | ·147 | 382 | ·519 |
| 282 | 4·410 | 332 | 1·202 | 383 | 9·645 |
| 283 | ·122 | 333 | 7·512 | 384 | 3·491 |
| 284 | ·497 | 334 | 3·673 | 385 | 22·460 |
| 285 | 1·345 | 335 | 5·314 | 386 | 7·648 |
| 286 | 4·680 | 336 | ·198 | 387 | 3·828 |
| 287 | 3·784 | 337 | 2·280 | 388 | 2·104 |
| 288 | 5·853 | 338 | 2·457 | 389 | 4·505 |
| 289 | 4·504 | 339 | 2·754 | 390 | ·494 |
| 290 | 2·482 | 340 | 8·372 | 391 | ·698 |
| 291 | 3·830 | 341 | 5·725 | 392 | ·232 |
| 292 | 5·450 | 342 | 5·241 | 393 | 6·073 |
| 293 | 1·276 | 343 | ·990 | 394 | 8·068 |
| 294 | 3·413 | 344 | 4·781 | 395 | 7·513 |
| 295 | 2·916 | 345 | 2·977 | 396 | ·380 |
| 296 | 3·818 | 346 | 5·214 | 397 | 2·832 |
| 297 | 6·808 | 347 | 1·420 | 398 | 6·041 |
| 298 | 2·685 | 348 | 3·745 | 399 | 10·616 |
| 299 | 8·001 | 349 | 2·508 | 400 | 9·745 |
| 300 | 3·418 | 350 | ·360 | 401 | 4·876 |
| 301 | ·312 | 351 | 5·124 | 402 | 7·218 |
| 302 | ·610 | 352 | 4·139 | 403 | 4·149 |
| 303 | 4·286 | 353 | 3·009 | 404 | 4·756 |
| 304 | 1·129 | 354 | 5·110 | 405 | 7·445 |
| 305 | ·477 | 355 | 5·154 | 406 | 2·578 |
| 306 | ·148 | 356 | 5·438 | 407 | ·867 |
| 307 | 1·963 | 357 | 6·456 | 408 | 14·842 |
| 308 | 2·246 | 358 | 6·253 | 409 | 5·715 |
| 309 | 1·762 | 359 | 8·126 | 410 | 6·592 |
| 310 | 9·770 | 360 | ·371 | 411 | 1·880 |
| 310a | 5·708 | 361 | 1·671 | 412 | ·970 |
| 311 | 6·305 | 362 | ·644 | 413 | 8·833 |
| 312 | 7·199 | 363 | 6·879 | 414 | 6·671 |
| 313 | 4·433 | 364 | ·166 | 415 | 5·227 |

# PARISH OF MUCKLESTONE,

IN THE

# COUNTY OF STAFFORD.

HUNDRED OF PIREHILL.

*Price One Shilling.*

:he
ch,
of

ıch

ɔk;
ınd
ıed
led

in-

4.
ıins
to
nty

les,

ales

H
T
T

x

ent

C.F.
T.C.
.W.
Def.
T.S.

the

y of

ısion,
dary,

# ORDNANCE SURVEY OF ENGLAND

## PARISH OF MUCKLESTONE

STAFFORDSHIRE

# EXPLANATORY REMARKS.

e Scale of the Parish Plans is the 1-2500th of the actual length on the nd, and is equal to 25·344 inches to a mile, or 3·157 chains to an inch, h is very approximately equal to one square inch to one acre, the square of 18 inch being equal to one acre.

e length of each sheet is 1½ miles, and the breadth 1 mile, the area of each t is therefore 960 acres.

ch enclosure has a reference number to the area which is given in this Book; e case of towns and large villages encircled by a red band, one number and nly are given for the portion within the red band, unless they are contained re than one parish, in which case a number is given for the portion included h parish.

e Braces [ ⌐ ] on the plans are to indicate that the spaces so braced are in-d under the same reference number.

e Altitudes in feet above the Mean Level of the Sea are written thus —*31·4*.

e Scale of the County Plans is 6 inches to a mile, and each sheet contains eets of the Parish Plans. There is therefore a double reference number to sheet of the Parish Plans, as VI. 9., the first number referring to the County , the second number to the Parish Plans.

e dimensions of the sheets on the Six-inch scale being four miles by six miles, rea is twenty-four square miles, equal to 15,360 acres.

e following are the characters employed on the Ordnance Plans on the Scales -2500, and 6 inches to a mile :—

| | | | |
|---|---|---|---|
| ty Names ..... | C | Hundreds or Wards ..... | H |
| hes, Ancient or Mother..... | P | Civil Parishes or Townships ..... | T |
| Parochial ..... | E | Division of Townships ..... | T |

Municipal Wards.....W

iquities ..... { ROMAN / Druidical or Saxon / Norman or Subsequent

The descriptions of the boundaries are shown by the following initials :—

| | | | |
|---|---|---|---|
| tre of Stream ..... | *C.S.* | Centre of Fence ..... | *C.F.* |
| tre of Road ..... | *C.R.* | Top of Cop ..... | *T.C.* |
| of Stream or Drain ... | *S.S.* or *S.D.* | Centre of Wall ..... | *C.W.* |
| t of Hedge ..... | *R.H.* | Defaced ..... | *Def.* |
| e of Wall .. ..... | *F.W.* | Track of Stream..... | *T.S.* |

Undefined.....*Und.*

ere a change occurs in the boundaries, the symbol [o—o] is used to show the part at which the change takes place.

N.B.—The areas are computed to the centre of fence, or other boundary of losure, except in the following cases :—

1.) When the fence or other boundary is also the boundary of a Parish or other Civil Division, ch does not follow the centre of the fence, the area is calculated to the Parish or other boundary, not to the centre.

2.) The fences, &c., bounding either side of a railway are included wholly within its area.

STAFFORDSHIRE

N.B.—To convert Decimal Fractions of an Acre into Roods and Perches, multiply the decimal first by 4 and then by 40, preserving the same number of decimals in the product.

Examples—

| | Acres. | | Acres. |
|---|---|---|---|
| | 633·357 | | 527·013 |
| | 4 | | 4 |
| | 1·428 | | ·052 |
| | 40 | | 40 |
| A. R. P. | | A. R. P. | |
| 633 1 17 | 17·120 | 527 0 2 | 2·080 |

# TABLE

FOR CONVERTING DECIMAL PARTS OF AN ACRE INTO ROODS AND PERCHES.

| Perch. | 0 Rood. | 1 Rood. | 2 Roods. | 3 Roods. | Perch. | 0 Rood. | 1 Rood. | 2 Roods. | 3 Roods. |
|---|---|---|---|---|---|---|---|---|---|
| 0 | ·000 | ·250 | ·500 | ·750 | 21 | ·131 | ·381 | ·631 | ·881 |
| 1 | ·006 | ·256 | ·506 | ·756 | 22 | .137 | ·387 | ·637 | ·887 |
| 2 | ·012 | ·262 | ·512 | ·762 | 23 | ·144 | ·394 | ·644 | ·894 |
| 3 | ·019 | ·269 | ·519 | ·769 | 24 | ·150 | ·400 | ·650 | ·900 |
| 4 | ·025 | ·275 | ·525 | ·775 | 25 | ·156 | ·406 | ·656 | ·906 |
| 5 | ·031 | ·281 | ·531 | ·781 | 26 | ·162 | ·412 | ·662 | ·912 |
| 6 | ·037 | ·287 | ·537 | ·787 | 27 | ·169 | ·419 | ·669 | ·919 |
| 7 | ·044 | ·294 | ·544 | ·794 | 28 | ·175 | ·425 | ·675 | ·925 |
| 8 | ·050 | ·300 | ·550 | ·800 | 29 | ·181 | ·431 | ·681 | ·931 |
| 9 | ·056 | ·306 | ·556 | ·806 | 30 | ·187 | ·437 | ·687 | ·937 |
| 10 | ·062 | ·312 | ·562 | ·812 | 31 | ·194 | ·444 | ·694 | ·944 |
| 11 | ·069 | ·319 | ·569 | ·819 | 32 | ·200 | ·450 | ·700 | ·950 |
| 12 | ·075 | ·325 | ·575 | ·825 | 33 | ·206 | ·456 | ·706 | ·956 |
| 13 | ·081 | ·331 | ·581 | ·831 | 34 | ·212 | ·462 | ·712 | ·962 |
| 14 | ·087 | ·337 | ·587 | ·837 | 35 | ·219 | ·469 | ·719 | ·969 |
| 15 | ·094 | ·344 | ·594 | ·844 | 36 | ·225 | ·475 | ·725 | ·975 |
| 16 | ·100 | ·350 | ·600 | ·850 | 37 | ·231 | ·481 | ·731 | ·981 |
| 17 | ·106 | ·356 | ·606 | ·856 | 38 | ·237 | ·487 | ·737 | ·987 |
| 18 | ·112 | ·362 | ·612 | ·862 | 39 | ·244 | ·494 | ·744 | ·994 |
| 19 | .119 | ·369 | ·619 | ·869 | 40 | ·250 | ·500 | ·750 | 1·000 |
| 20 | ·125 | ·375 | ·625 | ·875 | | | | | |

# PARISH OF MUCKLESTONE,

IN THE

# COUNTY OF STAFFORD—(NORTHERN DIVISION).

## HUNDRED OF PIREHILL.

### TOWNSHIP OF MUCKLESTONE.

| No. of Sheet and Plan and No. on Plan. | Area in Acres. | No. of Sheet and Plan and No. on Plan. | Area in Acres. | No. of Sheet and Plan and No. on Plan. | Area in Acres. |
|---|---|---|---|---|---|
| Sheet XVI. 12:— | | Sheet XVI. 12:— | | Sheet XVI. 15:— | |
| 1 | 4·701 | (*cont^d.*) 38 | ·383 | (*cont^d.*) 73 | 23·341 |
| 2 | 7·755 | 39 | ·383 | | |
| 3 | 5·526 | 40 | 9·235 | Sheet XVI. 16:— | |
| 4 | ·149 | | | 74 | 10·356 |
| 5 | ·288 | Sheet XVI. 15:— | | 75 | 1·116 |
| 6 | ·597 | 41 | 5·620 | 76 | 12·057 |
| 7 | ·184 | 42 | 2·297 | 77 | 6·058 |
| 8 | ·379 | 43 | ·818 | 78 | 8·386 |
| 9 | 3·408 | 44 | 2·064 | 79 | 4·328 |
| 10 | 1·430 | 45 | 3·523 | 80 | ·258 |
| 11 | 6·976 | 46 | 1·917 | 81 | 1·379 |
| 12 | ·180 | 47 | 2·968 | 82 | 3·662 |
| 13 | ·719 | 48 | ·496 | 83 | ·298 |
| 14 | ·419 | 49 | ·523 | 84 | 5·598 |
| 15 | 1·099 | 50 | 6·738 | 85 | ·422 |
| 16 | 11·362 | 51 | 1·767 | 86 | ·184 |
| 17 | 6·401 | 52 | ·179 | 87 | 10·022 |
| 18 | 13·234 | 53 | ·824 | 88 | 11·619 |
| 19 | 9·666 | 54 | 1·476 | 89 | 14·033 |
| 20 | 10·659 | 55 | ·075 | 90 | 9·710 |
| 21 | 1·331 | 56 | ·081 | 91 | 1·842 |
| 22 | 6·270 | 57 | 3·409 | 92 | 1·711 |
| 23 | 3·200 | 58 | ·173 | 93 | 1·881 |
| 24 | ·288 | 59 | ·051 | 94 | 3·448 |
| 25 | 23·313 | 60 | 3·707 | 95 | 3·940 |
| 26 | 15·395 | 61 | ·780 | 96 | 10·913 |
| 27 | 13·522 | 62 | 4·579 | 97 | 12·784 |
| 28 | ·605 | 63 | ·645 | 98 | 8·081 |
| 29 | ·906 | 64 | ·337 | 99 | 1·317 |
| 30 | 4·611 | 65 | ·309 | 100 | 6·862 |
| 31 | 6·386 | 66 | ·799 | 101 | 5·601 |
| 32 | 5·808 | 67 | ·746 | 102 | ·080 |
| 33 | 11·500 | 68 | ·553 | 103 | 3·180 |
| 34 | 8·716 | 69 | ·654 | 104 | 1·613 |
| 35 | 13·818 | 70 | ·683 | 105 | 1·173 |
| 36 | 21·617 | 71 | 1·069 | 106 | 5·392 |
| 37 | ·263 | 72 | ·872 | 107 | 9·669 |

| No. of Sheet and Plan and No. on Plan. | Area in Acres. |
|---|---|
| Sheet XVI. 16:— (*contd.*) | |
| 108 | 8·867 |
| 109 | 6·392 |
| 110 | ·438 |
| 111 | 10·415 |
| 112 | 7·890 |
| 113 | 23·390 |
| 114 | ·193 |
| 115 | 8·081 |
| 116 | ·739 |
| 117 | 10·724 |
| 118 | 9·680 |
| 119 | ·083 |
| 120 | ·094 |
| 121 | ·194 |
| 122 | ·594 |
| 123 | 7·923 |
| 124 | 6·908 |
| 125 | ·250 |
| 126 | 5·086 |
| 127 | 1·981 |
| 128 | ·275 |
| 129 | 12·344 |
| 130 | 22·020 |
| 131 | 2·102 |
| 132 | ·662 |
| 133 | ·254 |
| 134 | ·396 |
| 135 | ·431 |
| 136 | ·074 |
| 137 | 2·712 |
| 138 | 1·263 |
| 139 | ·376 |
| 140 | ·910 |
| 141 | ·391 |
| 142 | ·271 |
| 143 | ·412 |
| 144 | ·602 |
| 145 | ·644 |
| 146 | ·586 |
| 147 | 1·132 |
| 148 | ·193 |
| 149 | ·527 |
| 150 | ·592 |
| 151 | 2·459 |
| 152 | 1·632 |
| 153 | 1·552 |
| 154 | 4·954 |
| 155 | 4·166 |
| 156 | 1·822 |
| 157 | ·621 |
| 158 | ·464 |
| Sheet XVI. 16:— (*contd.*) | |
| 159 | 3·757 |
| 160 | ·450 |
| 161 | 3·317 |
| 162 | 1·923 |
| 163 | 1·028 |
| 164 | 2·645 |
| 165 | 7·817 |
| 166 | 1·772 |
| 167 | 2·048 |
| 168 | 7·953 |
| 169 | 2·194 |
| 170 | 2·510 |
| 171 | ·270 |
| 172 | 2·082 |
| 173 | 2·242 |
| 174 | 13·657 |
| 175 | 4·788 |
| 176 | 5·294 |
| 177 | 5·805 |
| 178 | 2·370 |
| 179 | 17·349 |
| 180 | 1·269 |
| 181 | ·774 |
| 182 | 1·013 |
| 183 | ·191 |
| 184 | ·518 |
| 185 | ·795 |
| 186 | 8·958 |
| 187 | ·650 |
| 188 | 7·008 |
| 189 | ·172 |
| 190 | 6·502 |
| 191 | 11·591 |
| 192 | 7·166 |
| 193 | 1·925 |
| 194 | ·691 |
| 195 | 8·845 |
| 196 | 7·862 |
| 197 | 14·205 |
| 198 | 6·305 |
| 199 | 1·761 |
| 200 | 7·481 |
| 201 | ·080 |
| 202 | ·528 |
| 203 | ·775 |
| 204 | 6·584 |
| 205 | ·065 |
| 206 | ·371 |
| 207 | ·093 |
| 208 | ·229 |
| 209 | ·606 |
| Sheet XVI. 16:— (*contd.*) | |
| 210 | ·211 |
| 211 | 2·782 |
| 212 | 3·568 |
| 213 | 1·709 |
| 214 | ·294 |
| 215 | 3·511 |
| 216 | ·372 |
| 217 | ·133 |
| 218 | 5·314 |
| 219 | ·568 |
| 220 | 1·333 |
| 221 | 12·536 |
| 222 | 5·214 |
| 223 | 10·271 |
| 224 | 6·737 |
| 225 | 5·421 |
| 226 | 7·884 |
| 227 | 7·374 |
| Sheet XVII. 13:— | |
| 228 | ·620 |
| 229 | ·288 |
| 230 | ·482 |
| 231 | ·260 |
| 232 | 20·205 |
| 233 | 12·459 |
| Sheet XXII. 2:— | |
| 234 | 2·318 |
| 235 | 1·915 |
| 236 | 4·239 |
| 237 | 18·120 |
| 238 | 16·115 |
| 239 | 4·099 |
| 240 | 3·872 |
| 241 | 17·844 |
| 242 | 3·566 |
| 243 | 24·525 |
| 244 | 2·558 |
| 245 | 2·167 |
| 246 | 3·210 |
| 247 | ·450 |
| Sheet XXII. 3:— | |
| 248 | ·634 |
| 249 | 16·071 |
| 250 | 1·639 |
| 251 | ·866 |
| 252 | ·350 |
| 253 | ·327 |
| 254 | ·704 |

| No. of Sheet and Plan and No. on Plan. | Area in Acres. |
|---|---|
| Sheet XXII. 3:— | |
| (*contd.*) 255 | 12·008 |
| 256 | ·607 |
| 257 | ·833 |
| 258 | ·658 |
| 259 | ·807 |
| 260 | ·228 |
| 261 | 13·397 |
| 262 | ·054 |
| 263 | 4·823 |
| 264 | 1·030 |
| 265 | 3·858 |
| 266 | 1·971 |
| 267 | ·200 |
| 268 | ·154 |
| 269 | ·109 |
| 270 | ·570 |
| 271 | ·595 |
| 272 | ·132 |
| 273 | 3·943 |
| 274 | ·580 |
| 275 | 2·443 |
| 276 | 3·036 |
| 277 | 4·360 |
| 278 | 8·787 |
| 279 | 20·412 |
| 280 | 11·711 |
| 281 | 11·204 |
| 282 | 13·254 |
| 283 | 7·349 |
| 284 | 6·889 |
| 285 | 14·311 |
| 286 | ·602 |
| 287 | 4·291 |
| 288 | 9·513 |
| 289 | ·123 |
| 290 | ·351 |
| 291 | ·271 |
| 292 | ·295 |
| 293 | 1·676 |
| 294 | 1·342 |
| 295 | 1·108 |
| 296 | ·870 |
| 297 | 16·888 |
| 298 | ·973 |
| 299 | ·852 |
| 300 | ·148 |
| 301 | ·391 |
| 302 | 8·036 |
| 303 | 37·948 |
| 304 | 17 541 |
| 305 | 3·354 |

| No. of Sheet and Plan and No. on Plan. | Area in Acres. |
|---|---|
| Sheet XXII. 3:— | |
| (*contd.*) 306 | 6·327 |
| 307 | 9·343 |
| 308 | 3·055 |
| 309 | 4·368 |
| 310 | 12·829 |
| 311 | 7·925 |
| 312 | 1·323 |
| 313 | 10·549 |
| 314 | 15·949 |
| 315 | 5·161 |
| 316 | 4·212 |
| 317 | 1·384 |
| 318 | ·578 |
| 319 | 15·025 |
| 320 | 1·605 |
| 321 | ·470 |
| 322 | 1·410 |
| 323 | 2·492 |
| 324 | 1·722 |
| 325 | ·765 |
| 327 | ·195 |
| 328 | ·501 |
| 329 | 17·111 |
| 330 | 2·437 |
| 331 | 8·688 |
| 332 | 5·435 |
| 333 | 31·089 |
| 334 | 37·734 |
| 335 | 1·278 |
| 336 | ·391 |
| 337 | ·470 |
| 338 | 1·283 |
| 339 | 3·886 |
| 340 | ·209 |
| 341 | ·511 |
| 342 | 1·284 |
| 343 | 1·271 |
| 344 | ·528 |
| 345 | 2·737 |
| 346 | 2·398 |
| 347 | 2·053 |
| 348 | 13·302 |
| Sheet XXII. 4:— | |
| 349 | ·236 |
| 350 | ·115 |
| 351 | ·202 |
| 352 | 18·847 |
| 353 | 9·108 |
| 354 | 4·974 |
| 355 | 4·108 |

| No. of Sheet and Plan and No. on Plan. | Area in Acres. |
|---|---|
| Sheet XXII. 4:— | |
| (*contd.*) 356 | 1·801 |
| 357 | ·415 |
| 358 | ·981 |
| 359 | ·394 |
| 360 | 12·392 |
| 361 | 7·218 |
| 362 | ·732 |
| 363 | 1·794 |
| 364 | 1·750 |
| 365 | ·874 |
| 366 | ·339 |
| 367 | 2·898 |
| 368 | 2·000 |
| 369 | ·423 |
| 370 | ·232 |
| 371 | 33·918 |
| 372 | ·428 |
| 373 | ·216 |
| 374 | 1·534 |
| 375 | ·789 |
| 376 | ·201 |
| 377 | ·313 |
| 378 | ·466 |
| 379 | ·791 |
| 380 | ·049 |
| 381 | 23·347 |
| Sheet XXII. 6:— | |
| 382 | ·220 |
| 383 | 4·849 |
| 384 | 11·706 |
| 385 | ·203 |
| 386 | 1·547 |
| 387 | 1·032 |
| 388 | 7·730 |
| 389 | 2·206 |
| 390 | 2·544 |
| 391 | 11·461 |
| 392 | 1·289 |
| 39' | 15·381 |
| 394 | 4·492 |
| 395 | 4·949 |
| 396 | ·444 |
| 397 | 4·277 |
| 398 | ·400 |
| 399 | 14·810 |
| 400 | 2·719 |
| 401 | ·725 |
| 402 | ·105 |
| 403 | ·732 |
| 404 | 1·615 |

| No. of Sheet and Plan and No. on Plan. | Area in Acres. |
|---|---|
| Sheet XXII. 6 :— | |
| (*cont*d.) 405 | 1·836 |
| 406 | 1·074 |
| 407 | ·253 |
| 408 | 2·087 |
| 409 | 2·249 |
| 410 | ·225 |
| 411 | 1·838 |
| 412 | 1·383 |
| 413 | ·992 |
| 414 | 2·331 |
| 415 | 3·026 |
| 416 | 31·559 |
| 417 | 8·884 |
| 418 | 1·094 |
| 419 | 10·713 |
| 420 | 11·726 |
| 421 | 10·060 |
| 422 | 1·520 |
| 423 | ·321 |
| 424 | 3·676 |
| 425 | 10·350 |
| 426 | 8·237 |
| 427 | 3·359 |
| 428 | 5·350 |
| 429 | ·624 |
| 430 | 10·321 |
| 431 | 12·469 |
| 432 | ·412 |
| 433 | ·400 |
| 434 | 6·804 |
| 435 | 1·304 |
| 436 | 12·164 |
| 437 | 2·981 |
| 438 | 3·953 |
| 439 | ·160 |
| 440 | ·180 |
| 441 | 1·199 |
| 442 | 1·908 |
| 443 | 128·080 |
| 444 | ·584 |
| 445 | ·217 |
| 446 | 25·520 |
| 447 | ·590 |
| 448 | ·851 |
| 449 | ·514 |
| 450 | ·974 |
| 451 | ·900 |
| 452 | ·944 |
| 453 | ·201 |
| 454 | 6·142 |
| 455 | 1·799 |

| No. of Sheet and Plan and No. on Plan. | Area in Acres. |
|---|---|
| Sheet XXII. 6 :— | |
| (*cont*d.) 456 | 16·038 |
| 457 | 9·028 |
| 458 | 14·552 |
| 459 | ·093 |
| 460 | ·966 |
| 461 | 1·560 |
| 462 | ·473 |
| 463 | 5·945 |
| 464 | 1·617 |
| 465 | 3·091 |
| 466 | 3·760 |
| 467 | ·581 |
| 468 | ·688 |
| 469 | ·214 |
| 470 | 1·223 |
| 471 | 3·533 |
| 472 | 14·073 |
| 473 | ·714 |
| 474 | 28·636 |
| 475 | 5·688 |
| 476 | 10·911 |
| 477 | 12·359 |
| 478 | 12·048 |
| Sheet XXII. 7 :— | |
| 479 | 1·435 |
| 480 | 2·034 |
| 481 | 1·104 |
| 482 | 1·975 |
| 483 | ·484 |
| 484 | ·633 |
| 485 | ·122 |
| 486 | ·586 |
| 487 | 1·035 |
| 488 | ·988 |
| 489 | 1·987 |
| 490 | ·291 |
| 491 | 1·476 |
| 492 | ·630 |
| 493 | ·536 |
| 494 | 17·551 |
| 495 | 10·146 |
| 496 | ·535 |
| 497 | 11·626 |
| 498 | 1·069 |
| 499 | 1·872 |
| 500 | ·999 |
| 501 | 4·923 |
| 502 | 1·432 |
| 503 | ·599 |
| 504 | ·186 |

| No. of Sheet and Plan and No. on Plan. | Area in Acres. |
|---|---|
| Sheet XXII. 7 :— | |
| (*cont*d.) 505 | ·771 |
| 506 | 1·717 |
| 507 | ·407 |
| 508 | ·386 |
| 509 | 1·463 |
| 510 | 4·753 |
| 511 | ·663 |
| 512 | 1·044 |
| 513 | 2·377 |
| 514 | 6·840 |
| 515 | ·731 |
| 516 | 25·298 |
| 517 | 1·668 |
| 518 | 1·295 |
| 519 | 1·085 |
| 520 | 16·736 |
| 521 | 14·181 |
| 522 | ·239 |
| 523 | 7·947 |
| 524 | 15·987 |
| 525 | 5·808 |
| 526 | ·158 |
| 527 | ·538 |
| 528 | 3·576 |
| 529 | 9·517 |
| 530 | 17·337 |
| 531 | 15 428 |
| 532 | ·464 |
| 533 | 31·752 |
| 534 | ·213 |
| 535 | 13·311 |
| 536 | ·073 |
| 537 | ·352 |
| 538 | ·433 |
| 539 | 3·890 |
| 540 | ·990 |
| 541 | 3·521 |
| 542 | ·353 |
| 543 | 3·945 |
| 544 | 1·559 |
| 545 | 1·014 |
| 546 | 1·204 |
| 547 | 1·282 |
| 548 | 6·567 |
| 549 | ·396 |
| 550 | 7·352 |
| 551 | ·239 |
| 552 | 9·188 |
| 553 | 2·099 |
| 554 | ·176 |
| 555 | ·068 |

| No. of Sheet and Plan and No. on Plan. | Area in Acres. |
|---|---|
| Sheet XXII. 7:— | |
| (*contd.*) 556 | ·633 |
| 557 | ·361 |
| 558 | 3·731 |
| 559 | 8·921 |
| 560 | 12·141 |
| 561 | 18·002 |
| 562 | ·650 |
| 563 | 3·316 |
| 564 | 2·016 |
| 565 | 1·236 |
| 566 | 2·249 |
| 567 | 12·304 |
| 568 | 1·672 |
| 569 | 12·818 |
| 570 | 11·201 |
| 571 | 2·582 |
| 572 | 4·546 |
| 573 | 3·371 |
| 574 | 6·090 |
| 575 | 9·733 |
| 576 | ·471 |
| 577 | 2·338 |
| 578 | ·849 |
| 579 | ·127 |
| 580 | 9·427 |
| 581 | 2·882 |
| 582 | 5·388 |
| 583 | 4·761 |
| 584 | 9·810 |
| 585 | ·969 |
| 586 | 7·929 |
| 587 | 3·721 |
| 588 | 6·677 |
| 589 | 19·531 |
| 590 | ·390 |
| 591 | ·318 |
| 592 | 10·493 |
| 593 | 10·450 |
| 594 | 4·465 |
| 595 | ·164 |
| 596 | 16·019 |
| 597 | 25·763 |
| 598 | 17·710 |
| 599 | ·312 |
| 600 | 7·811 |
| 601 | 15·896 |
| 602 | 7·397 |
| 603 | 11·387 |
| 604 | 4·828 |
| 605 | 1·353 |
| 606 | ·614 |
| Sheet XXII. 7:— | |
| (*contd.*) 607 | 1·792 |
| 608 | 11·792 |
| 609 | 8·715 |
| 610 | ·442 |
| 611 | ·580 |
| 612 | 1·409 |
| 613 | 1·704 |
| 614 | 1·878 |
| 615 | 5·240 |
| 616 | ·500 |
| 617 | ·530 |
| 618 | ·621 |
| 619 | ·466 |
| 620 | 9·155 |
| 621 | 12·585 |
| 622 | ·520 |
| 623 | ·561 |
| 624 | 1·321 |
| 625 | ·703 |
| 626 | ·076 |
| 627 | 1·975 |
| 628 | ·562 |
| 629 | 11·003 |
| 630 | 7·171 |
| 631 | ·430 |
| 632 | 5·891 |
| 633 | ·222 |
| 634 | 7·764 |
| 635 | 5·534 |
| 636 | 1·070 |
| 637 | ·478 |
| 638 | 10·178 |
| 639 | 27·737 |
| 640 | 22·036 |
| 641 | 9·645 |
| 642 | 9·610 |
| 643 | ·276 |
| 644 | 2·610 |
| 645 | 2·846 |
| 646 | 7·795 |
| 647 | 8·722 |
| 648 | 5·295 |
| 649 | 7·452 |
| 650 | 12·372 |
| 651 | 7·715 |
| 652 | 9·608 |
| 653 | 8·352 |
| Sheet XXII. 8:— | |
| 654 | ·338 |
| 655 | 3·714 |
| Sheet XXII. 8:— | |
| (*contd.*) 656 | ·204 |
| 657 | ·026 |
| 658 | 17·054 |
| 659 | 22·381 |
| 660 | 14·499 |
| 661 | 5·193 |
| 662 | 4·871 |
| 663 | 2·442 |
| 664 | 6·813 |
| 665 | ·480 |
| 666 | ·258 |
| 667 | 3·791 |
| 668 | 8·245 |
| 669 | ·228 |
| 670 | 9·733 |
| Sheet XXII. 9:— | |
| 671 | 1·544 |
| 672 | ·372 |
| 673 | 8·229 |
| 674 | ·179 |
| 675 | ·245 |
| 676 | 1·860 |
| Sheet XXII. 10:— | |
| 677 | 4·451 |
| 678 | ·152 |
| 679 | ·280 |
| 680 | ·294 |
| 681 | 8·474 |
| 682 | ·535 |
| 683 | ·035 |
| 684 | ·438 |
| 685 | 4·661 |
| 686 | 1·429 |
| 687 | ·972 |
| 688 | 2·121 |
| 689 | 1·753 |
| 690 | 1·980 |
| 691 | 1·253 |
| 692 | 57·359 |
| 693 | 1·974 |
| 694 | ·482 |
| 695 | ·210 |
| 696 | ·043 |
| 697 | 10·194 |
| 698 | 3·627 |
| 699 | 8·216 |
| 700 | 8·168 |
| 701 | 13·153 |
| 702 | ·696 |

| No. of Sheet and Plan and No. on Plan. | Area in Acres. |
|---|---|
| Sheet XXII. 10 :— | |
| (*cont*d.) 703 | 5·580 |
| 704 | 32·532 |
| 705 | 2·265 |
| 706 | 1·349 |
| 707 | 11·926 |
| 708 | 19·701 |
| 709 | 25·756 |
| 710 | 17·933 |
| 711 | ·204 |
| 712 | 15·683 |
| 713 | 17·765 |
| 714 | 16·554 |
| 715 | 12·524 |
| 716 | ·499 |
| 717 | 2·517 |
| 718 | 14·287 |
| 719 | ·602 |
| 720 | 1·242 |
| 721 | ·582 |
| 722 | ·127 |
| 723 | 16·450 |
| 724 | 1·193 |
| 725 | ·937 |
| 726 | ·458 |
| 727 | 1·881 |
| Sheet XXII. 11 :— | |
| 728 | 20·450 |
| 729 | 12·158 |
| 730 | 83·465 |
| 731 | 9·671 |
| 732 | 11·865 |
| 733 | 10·544 |
| 734 | 10·450 |
| 735 | 6·029 |
| 736 | 1·087 |
| 737 | ·790 |
| 738 | ·248 |
| 739 | 13·404 |
| 740 | 10·524 |
| 741 | 28·590 |
| 742 | 1·516 |
| 743 | ·450 |
| 744 | 4·502 |
| 745 | 1·404 |
| 746 | ·926 |
| 747 | 1·050 |
| 748 | ·634 |
| 749 | ·916 |
| 750 | ·706 |
| 751 | ·263 |
| Sheet XXII. 11 :— | |
| (*cont*d.) 752 | ·881 |
| 753 | ·913 |
| 754 | 1·520 |
| 755 | 1·288 |
| 756 | 4·642 |
| 757 | 8·327 |
| 758 | 8·408 |
| 759 | 5·958 |
| 760 | 17·814 |
| 761 | 5·678 |
| 762 | 12·223 |
| 763 | 11·764 |
| 764 | ·700 |
| 765 | ·829 |
| 766 | ·930 |
| 767 | 2·555 |
| 768 | 7·765 |
| 769 | 15·440 |
| 770 | 12·264 |
| 771 | 26·455 |
| 772 | ·065 |
| 773 | 4·649 |
| 774 | ·221 |
| 775 | ·722 |
| 776 | ·891 |
| 777 | ·154 |
| 778 | ·860 |
| 779 | ·081 |
| 780 | 2·937 |
| 781 | 1·562 |
| 782 | 2·296 |
| 783 | 1·260 |
| 784 | ·205 |
| 785 | 1·649 |
| 786 | ·201 |
| 787 | 3·100 |
| 788 | 1·639 |
| 789 | ·879 |
| 790 | 1·126 |
| 791 | ·808 |
| 792 | 7·367 |
| 793 | 1·227 |
| 794 | 23·125 |
| 795 | ·281 |
| 796 | ·324 |
| 797 | ·772 |
| 798 | ·348 |
| 799 | 1·789 |
| 800 | ·251 |
| 801 | ·182 |
| 802 | 8·605 |
| Sheet XXII. 11 :— | |
| (*cont*d.) 803 | ·652 |
| 804 | ·260 |
| 805 | ·620 |
| 806 | 4·507 |
| 807 | 4·003 |
| 808 | ·264 |
| 809 | 1·198 |
| 810 | 1·692 |
| 811 | 2·276 |
| 812 | 7·220 |
| 813 | 1·565 |
| 814 | 1·867 |
| 815 | 2·576 |
| 816 | ·359 |
| 817 | 3·834 |
| 818 | 1·822 |
| 819 | 4·345 |
| 820 | 2·331 |
| 821 | 3·343 |
| 822 | 1·682 |
| 823 | 5·376 |
| Sheet XXII. 12 :— | |
| 824 | 83·014 |
| 825 | 8·499 |
| 826 | ·388 |
| 827 | 3·548 |
| 828 | 3·583 |
| 829 | ·724 |
| 830 | 21·463 |
| 831 | ·351 |
| 832 | 1·951 |
| | 4252·015 |

## RECAPITULATION.

| | |
|---|---|
| 4152·136 | Land. |
| 61·009 | Roads. |
| 16·941 | Railways. |
| 21·929 | Water. |
| 4252·015 | Total area of the Parish and Township of Mucklestone, in the County of Stafford. |

# INDEX TO PLACES

IN THE

# PARISH OF MUCKLESTONE.

## COUNTY OF STAFFORD.

| Name of Place. | No. of Sheet. 6-inch scale. | No. of Sheet. 25·344 in. scale. | Name of Place. | No. of Sheet. 6-inch scale. | No. of Sheet. 25·344 in. scale. |
|---|---|---|---|---|---|
| Astoncliff - - | XVI. | 12 | Napeley Farm - | XXII. | 2, 6 |
| Aston - - | " | 16 | Napeley Lodge - | " | 6 |
| Arbour Farm - | XXII. | 6 | Nortonforge - | " | " |
| | | | Napeley Heath - | " | 3, 6, 7 |
| Eccleshall Road Farm - - | " | 11 | Oakley Villa - | " | 6 |
| | | | Oakley - - | " | 10 |
| Knighton Farm - | " | 3 | Oakley Hall - - | " | " |
| Knighton - - | { " XVI. | " 15 | Rectory Farm - | " | 7 |
| Leahead - - | " | 12 | Studley Farm - | " | " |
| Lancerbarn - - | " | 16 | Spanheath - - | " | 11 |
| Little Manchester - | XXII. | 6 | | | |
| Millbank - - | XVI. | 16 | Willoughbridge - | { XVI. XXII. | 16 4 |
| Mucklestone - | XXII. | 7 | Winnington Forge | " | 3 |
| Mill House - - | " | 10 | Willoughbridge Farm - - | " | " |
| Mucklestone Wood House - - | " | 11 | Willoughbridge Lodge - - | " | " |
| Mucklestone Wood End - - | " | " | Weymouth Cottage | " | 4 |
| Norton Farm - | XVI. | 16 | Winnington - - | " | 7 |

LONDON:
Printed by GEORGE E. EYRE and WILLIAM SPOTTISWOODE,
Printers to the Queen's most Excellent Majesty.
For Her Majesty's Stationery Office.
[4625.—50.—8/80.]

# DEPÔTS FOR THE SALE OF ORDNANCE MAPS, &c.

## ENGLAND AND WALES.

1, Saint Martin's Place, Charing Cross—LONDON.

## SCOTLAND.

Ordnance Survey Office, Post-office Buildings—EDINBURGH.

## IRELAND.

Ordnance Survey Office, Phœnix Park—DUBLIN.

# ORDNANCE SURVEY OF ENGLAND.

## BOOK OF REFERENCE TO THE PLAN

OF THE

# PARISH OF NEWCASTLE-UNDER-LYME

(HUNDRED OF PIREHILL),

IN THE

## COUNTY OF STAFFORD,

CONTAINING 620·796 ACRES.

COLONEL A. C. COOKE, C.B., R.E.,
DIRECTOR-GENERAL OF THE ORDNANCE SURVEYS.

LONDON:
PRINTED BY GEORGE E. EYRE AND WILLIAM SPOTTISWOODE,
PRINTERS TO THE QUEEN'S MOST EXCELLENT MAJESTY.
FOR HER MAJESTY'S STATIONERY OFFICE.

1878.

*Price One Shilling.*

# ORDNANCE SURVEY OF ENGLAND.

## BOOK OF REFERENCE TO THE PLAN

OF THE

# PARISH OF NEWCASTLE-UNDER-LYME

(HUNDRED OF PIREHILL),

IN THE

## COUNTY OF STAFFORD,

CONTAINING 620·796 ACRES.

COLONEL A. C. COOKE, C.B., R.E.,
DIRECTOR-GENERAL OF THE ORDNANCE SURVEYS.

LONDON:
PRINTED BY GEORGE E. EYRE AND WILLIAM SPOTTISWOODE,
PRINTERS TO THE QUEEN'S MOST EXCELLENT MAJESTY.
FOR HER MAJESTY'S STATIONERY OFFICE.

1878.

*Price One Shilling.*

[7412—50.—7/78.]

the
ch,
of

ach

.

in-

I.

on-
able
the

les,

ules

N

T

T

t

nt

.F.
.C.
W.
Def.
.S.

the

# ORDNANCE SURVEY OF ENGLAND

## PARISH OF NEWCASTLE UNDER LYME

### STAFFORDSHIRE

# EXPLANATORY REMARKS

The scale of the Parish Plans is the 1-2500th of the actual length on the ground, and is equal to 25·344 inches to a mile, or 3·157 chains to an inch, which is very approximately equal to one square inch to one acre, the square of 1·0018 inch being equal to one acre.

The length of each sheet is 1½ miles, and the width 1 mile, the area of each sheet is therefore 960 acres.

Each enclosure has a reference number to the area which is given in this Book.

The Braces ( ʃ ) on the plans are to indicate that the spaces so braced are included under the same reference number.

The Altitudes in feet above the Mean Level of the Sea are written thus—31·4.

The Scale of the Plans of the County is 6 inches to a mile, and each sheet contains the same area as 16 sheets of the Parish Plans. There is therefore a double reference number to each sheet, as VI. 9., the Roman Numerals referring to the County Plans, the Arabic Figures to the Parish Plans.

The dimensions of the sheets on the Six-inch scale being four miles by six miles, the area is twenty-four square miles, equal to 15,360 acres.

The following are the characters employed on the Ordnance Plans on the Scales of 1–2500, and 6 inches to a mile :—

| | | | |
|---|---|---|---|
| County Names | C | Hundreds or Wards | W |
| Parishes | P | Townships | T |
| Extra Parochial | E | Division of Townships | T |

Antiquities ..... ROMAN / Druidical or Saxon / Norman or Subsequent

The descriptions of the boundaries are shown by the following initials :—

| | | | |
|---|---|---|---|
| Centre of Stream | *C.S.* | Centre of Fence | *C.F.* |
| Centre of Road | *C.R.* | Top of Cop | *T.C.* |
| Side of Stream or Drain | *S.S.* or *S.D.* | Centre of Wall | *C.W.* |
| Root of Hedge | *R.H.* | Defaced | *Def.* |
| Face of Wall | *F.W.* | Track of Stream | *T.S.* |

Undefined ..... *Und.*

Where a change occurs in the boundaries, the symbol [o—o] is used to show the part at which the change takes place.

N.B.—To convert Decimal Fractions of an Acre into Roods and Perches, multiply the decimal first by 4 and then by 40, preserving the same number of decimals in the product.

Examples—

| | Acres. | | Acres. |
|---|---|---|---|
| | 633·357 | | 527·013 |
| | 4 | | 4 |
| | 1·428 | | ·052 |
| | 40 | | 40 |
| A. R. P. | | A. R. P. | |
| 633 1 17 | 17·120 | 527 0 2 | 2·080 |

# TABLE

FOR CONVERTING DECIMAL PARTS OF AN ACRE INTO ROODS AND PERCHES.

| Perch. | 0 Rood. | 1 Rood. | 2 Roods. | 3 Roods. | Perch. | 0 Rood. | 1 Rood. | 2 Roods. | 3 Roods. |
|---|---|---|---|---|---|---|---|---|---|
| 0 | ·000 | ·250 | ·500 | ·750 | 21 | ·131 | ·381 | ·631 | ·881 |
| 1 | ·006 | ·256 | ·506 | ·756 | 22 | .137 | ·387 | ·637 | ·887 |
| 2 | ·012 | ·262 | ·512 | ·762 | 23 | ·144 | ·394 | ·644 | ·894 |
| 3 | ·019 | ·269 | ·519 | ·769 | 24 | ·150 | ·400 | ·650 | ·900 |
| 4 | ·025 | ·275 | ·525 | ·775 | 25 | ·156 | ·406 | ·656 | ·906 |
| 5 | ·031 | ·281 | ·531 | ·781 | 26 | ·162 | ·412 | ·662 | ·912 |
| 6 | ·037 | ·287 | ·537 | ·787 | 27 | ·169 | ·419 | ·669 | ·919 |
| 7 | ·044 | ·294 | ·544 | ·794 | 28 | ·175 | ·425 | ·675 | ·925 |
| 8 | ·050 | ·300 | ·550 | ·800 | 29 | ·181 | ·431 | ·681 | ·931 |
| 9 | ·056 | ·306 | ·556 | ·806 | 30 | ·187 | ·437 | ·687 | ·937 |
| 10 | ·062 | ·312 | ·562 | ·812 | 31 | ·194 | ·444 | ·694 | ·944 |
| 11 | ·069 | ·319 | ·569 | ·819 | 32 | ·200 | ·450 | ·700 | ·950 |
| 12 | ·075 | ·325 | ·575 | ·825 | 33 | ·209 | ·456 | ·706 | ·956 |
| 13 | ·081 | ·331 | ·581 | .831 | 34 | ·212 | ·462 | ·712 | ·962 |
| 14 | ·087 | ·337 | ·587 | ·837 | 35 | ·216 | ·469 | ·719 | ·969 |
| 15 | ·094 | ·344 | ·594 | ·844 | 36 | ·225 | ·475 | ·725 | ·975 |
| 16 | ·100 | ·350 | ·600 | ·850 | 37 | ·231 | ·481 | ·731 | ·981 |
| 17 | ·106 | ·356 | ·606 | ·856 | 38 | ·237 | ·487 | ·737 | ·987 |
| 18 | ·112 | ·362 | ·612 | ·862 | 39 | ·244 | ·494 | ·744 | ·994 |
| 19 | .119 | ·369 | ·619 | ·869 | 40 | ·250 | ·500 | ·750 | 1·000 |
| 20 | ·125 | ·375 | ·625 | ·875 | | | | | |

# PARISH OF NEWCASTLE-UNDER-LYME,

IN THE

# COUNTY OF STAFFORD—(NORTHERN DIVISION).

## HUNDRED OF PIREHILL.

| No. on Plan. | Area in Acres. | Remarks. | No. on Plan. | Area in Acres. | Remarks. |
|---|---|---|---|---|---|
| 1 | ·173 | Arable. | 39 | 2·192 | Houses, ornamental ground, &c. |
| 2 | 2·674 | Pasture. | | | |
| 3 | 1·419 | Pasture. | 40 | ·459 | Arable. |
| 4 | 4·143 | Pasture. | 41 | 1·000 | Pasture. |
| 5 | ·365 | Towing path. | 42 | ·215 | Pathway. |
| 6 | ·386 | Canal. | 43 | 2·509 | Pasture. |
| 7 | ·193 | Houses, yards, &c. | 44 | 2·813 | Pasture. |
| 8 | ·140 | Houses, garden, &c. | 45 | ·756 | Canal. |
| 9 | 2·161 | Pasture, &c. | 46 | 2·468 | Pasture. |
| 10 | 2·805 | Pasture, &c. | 47 | ·830 | Road. |
| 11 | 2·929 | Pasture, &c. | 48 | 2·328 | Pasture. |
| 12 | ·456 | Arable, &c. | 49 | 1·539 | Pasture. |
| 13 | ·134 | Canal. | 50 | 1·082 | Pasture. |
| 14 | ·207 | Pasture. | 51 | ·240 | Pasture, &c. |
| 15 | ·028 | Arable. | 52 | 2·291 | Houses, gardens, &c. |
| 16 | ·532 | Pasture. | 53 | 3·065 | Pasture. |
| 17 | 3·436 | Pasture, &c. | 54 | ·650 | Pasture, &c. |
| 18 | 1·689 | Pasture. | 55 | 1·397 | Pasture, &c. |
| 19 | 1·057 | Pasture, &c. | 56 | 1·338 | Pasture. |
| 20 | 2·250 | Pasture, &c. | 57 | ·896 | Pasture, &c. |
| 21 | 1·426 | Ornamental ground. | 58 | 2·289 | Pasture. |
| 22 | ·205 | Pasture, &c. | 59 | ·059 | Ornamental ground, &c. |
| 23 | 3·779 | Pasture. | | | |
| 23a | ·121 | Pasture. | 60 | 4·965 | Pasture. |
| 24 | 4·224 | Pasture. | 61 | 12·122 | Pasture. |
| 25 | ·364 | Road. | 62 | ·378 | Railway. |
| 26 | 3·868 | Pasture. | 63 | ·726 | Pasture. |
| 27 | 5·497 | Arable. | 63a | ·006 | Road. |
| 28 | ·769 | Road. | 64 | 1·158 | Pasture, &c. |
| 29 | 2·660 | Arable. | 65 | 6·010 | Pasture, &c. |
| 30 | 2·164 | Pasture. | 66 | ·065 | Pasture, &c. |
| 31 | 4·554 | Arable. | 67 | ·659 | Road. |
| 32 | ·322 | Waste. | 68 | ·029 | Pasture, &c. |
| 33 | 1·567 | Road. | 69 | 9·623 | Gardens. |
| 34 | 4·460 | Pasture. | 70 | ·365 | Road. |
| 35 | 5·676 | Pasture. | 71 | 1·792 | Arable. |
| 36 | 1·236 | Gardens, &c. | 72 | 2·954 | Pasture. |
| 37 | 2·639 | Pasture. | 73 | 2·492 | Houses, ornamental ground, &c. |
| 38 | 1·128 | Houses, pasture, &c. | | | |

| No. on Plan. | Area in Acres. | Remarks. | No. on Plan. | Area in Acres. | Remarks. |
|---|---|---|---|---|---|
| 74 | ·149 | Arable. | 122 | 1·456 | Pasture. |
| 75 | ·375 | Pasture. | 123 | 1·165 | Building ground. |
| 76 | ·749 | Pasture. | 124 | ·807 | Houses, pasture, &c. |
| 77 | ·836 | Pasture. | 125 | ·726 | Road. |
| 78 | ·803 | Pasture. | 126 | 3·059 | Houses, pasture, &c. |
| 79 | ·154 | Pasture. | 126a | ·247 | Road. |
| 80 | 13·911 | North Staffordshire Railway. | 127 | 1·754 | Houses, gardens, &c. |
| | | | 128 | 4·392 | Pasture. |
| 81 | ·714 | Road. | 129 | 1·397 | Arable. |
| 82 | 1·034 | Arable. | 130 | 3·313 | Arable. |
| 83 | 1·007 | Arable, &c. | 131 | 3·718 | Arable. |
| 84 | ·952 | Wood, &c. | 132 | 1·332 | Arable. |
| 85 | 1·256 | Ornamental ground, &c. | 133 | ·488 | Garden, &c. |
| | | | 134 | 2·094 | Arable. |
| 86 | 3·177 | Ornamental ground. | 135 | 1·141 | House, arable, &c. |
| 87 | 1·280 | Arable, &c. | 136 | 1·089 | Pasture. |
| 88 | 2·949 | Pasture, &c. | 137 | 3·976 | Houses, gardens, &c. |
| 89 | 1·136 | Pasture, &c. | 138 | 1·125 | Arable, &c. |
| 90 | ·958 | Gardens. | 139 | 3·440 | Pasture. |
| 91 | 1·723 | Pasture, &c. | 140 | 1·559 | Houses, gardens, &c. |
| 92 | ·457 | Road. | 141 | 1·804 | Road. |
| 93 | 1·804 | Pasture. | 142 | 2·332 | Pasture. |
| 94 | 5·209 | Arable, &c. | 143 | 1·347 | Gardens. |
| 95 | 4·394 | Arable. | 144 | ·323 | Road. |
| 96 | ·773 | Road. | 145 | 1·178 | Gardens. |
| 97 | ·727 | Houses, gardens, &c. | 146 | 2·667 | Arable. |
| 98 | 3·381 | Pasture. | 147 | 1·531 | Houses, ornamental ground, &c. |
| 99 | 4·671 | Pasture. | | | |
| 100 | ·280 | Garden, &c. | 148 | 4·414 | Pasture. |
| 101 | 2·181 | Pasture. | 149 | 2·797 | Pasture, &c. |
| 102 | 3·016 | Pasture. | 150 | 1·685 | Pasture, &c. |
| 103 | 3·006 | Pasture. | 151 | ·376 | Gardens, &c. |
| 104 | 4·656 | Pasture, &c. | 152 | ·715 | Pasture. |
| 105 | 2·323 | Gardens, &c. | 153 | ·770 | Water. |
| 106 | 3·033 | Pasture, &c. | 154 | 2·753 | Railway. |
| 107 | 1·599 | Pasture, &c. | 155 | 1·702 | Pasture, &c. |
| 108 | 3·988 | Pasture, &c. | 156 | 1·229 | Pasture. |
| 109 | 1·191 | Road. | 157 | ·519 | Pasture. |
| 110 | 2·341 | Pasture, &c. | 158 | ·921 | Wood, &c. |
| 111 | 2·705 | Pasture. | 159 | ·677 | Pasture. |
| 112 | 1·412 | Pasture, &c. | 160 | ·556 | Pasture. |
| 113 | 1·872 | Houses, pasture, &c. | 161 | ·299 | Pasture. |
| 114 | 1·893 | Pasture, &c. | 162 | 3·861 | Cattle market, &c. |
| 115 | 1·552 | Road. | 163 | ·845 | Pasture. |
| 116 | 1·321 | Houses, yards, &c. | 164 | 6·337 | Gardens, &c. |
| 117 | ·305 | Gardens. | 165 | 3·846 | Pasture, &c. |
| 118 | 1·649 | Houses, gardens, &c. | 166 | ·552 | Gardens. |
| 119 | 3·274 | Gardens, &c. | 167 | 2·795 | Pasture, &c. |
| 119a | 1·144 | Church and grave-yard. | 168 | 2·167 | Pasture. |
| | | | 169 | 1·910 | Ornamental ground, &c. |
| 120 | 1·518 | Gardens, &c. | | | |
| 121 | ·214 | Houses, yards, &c. | 170 | 7·787 | Arable. |

| No. on Plan. | Area in Acres. | Remarks. | No. on Plan. | Area in Acres. | Remarks. |
|---|---|---|---|---|---|
| 171 | ·420 | Houses, gardens, &c. | 191 | ·375 | Road. |
| 172 | 2·364 | Arable. | 192 | ·682 | Cemetery. |
| 173 | 1·488 | Pasture. | 193 | ·546 | Arable. |
| 174 | ·236 | Road. | 194 | ·209 | Road. |
| 175 | 1·750 | Arable. | 195 | ·120 | Houses, yard, &c. |
| 176 | 1·136 | Road. | 196 | ·404 | Newcastle Canal. |
| 177 | ·626 | Houses, gardens, &c. | 197 | ·342 | Wharf. |
| 178 | 1·979 | Pasture. | 198 | 5·564 | Pasture, &c. |
| 179 | 3·325 | Houses, gardens, &c. | 199 | ·035 | Pasture, &c. |
| 180 | 1·827 | Pasture, &c. | 200 | ·004 | Garden. |
| 181 | 3·337 | Pasture, &c. | 201 | ·170 | Pasture. |
| 182 | ·789 | Houses, gardens, &c. | | | |
| 183 | 5·510 | Gardens, &c. | | 393·198 | Area of the numbered part of the Parish. |
| 184 | 2·800 | Arable. | | | |
| 185 | 2·771 | Arable, &c. | | 227·598 | Town of Newcastle-under-Lyme (part of), unnumbered. |
| 186 | 1·432 | Arable. | | | |
| 187 | 1·845 | Pasture. | | | |
| 188 | ·936 | Arable. | | | |
| 189 | 1·857 | Houses, pasture, &c. | | 620·796 | Total area of the Parish. |
| 190 | ·698 | Arable. | | | |

## RECAPITULATION.

| | |
|---|---|
| 587·001 | Land. |
| 14·303 | Roads. |
| 17·042 | Railways. |
| 2·450 | Water. |
| 620·796 | Total area of the Parish of Newcastle-under-Lyme, in the County of Stafford. |

## MUNICIPAL BOROUGH OF NEWCASTLE-UNDER-LYME.

| | |
|---|---|
| 362·723 | West Ward. |
| 258·073 | East Ward. |
| 620·796 | Total area of the Municipal Borough of Newcastle-under-Lyme. |

| | |
|---|---|
| 620·796 | Area of the Parliamentary Borough of Newcastle-under-Lyme. |

LONDON:
Printed by George E. Eyre and William Spottiswoode,
Printers to the Queen's most Excellent Majesty.
For Her Majesty's Stationery Office.

LONDON:
Printed by GEORGE E. EYRE and WILLIAM SPOTTISWOODE,
Printers to the Queen's most Excellent Majesty.
For Her Majesty's Stationery Office.

# DEPÔTS FOR THE SALE OF ORDNANCE MAPS, &c.

## ENGLAND AND WALES.

1, Saint Martin's Place, Charing Cross—LONDON.

## SCOTLAND.

Ordnance Survey Office, Post-office Buildings—EDINBURGH.

## IRELAND.

Ordnance Survey Office, Phœnix Park—DUBLIN.

# ORDNANCE SURVEY OF ENGLAND.

## BOOK OF REFERENCE TO THE PLAN

OF THE

# PARISH OF NORBURY,

(HUNDRED OF CUTTLESTONE),

IN THE

## COUNTY OF STAFFORD,

CONTAINING 3366·549 ACRES.

COLONEL A. C. COOKE, C.B., R.E.,

DIRECTOR-GENERAL OF THE ORDNANCE SURVEYS.

LONDON:

PRINTED BY GEORGE E. EYRE AND WILLIAM SPOTTISWOODE,

PRINTERS TO THE QUEEN'S MOST EXCELLENT MAJESTY.

FOR HER MAJESTY'S STATIONERY OFFICE.

1881.

*Price One Shilling and Sixpence.*

# PARISH OF NORBURY,

IN THE

# COUNTY OF STAFFORD.

HUNDRED OF CUTTLESTONE.

*Price One Shilling and Sixpence.*

(2.) The fences, &c., bounding either side of a railway are included wh

# ORDNANCE SURVEY OF ENGLAND

## PARISH OF NORBURY

### STAFFORDSHIRE

# EXPLANATORY REMARKS.

The Scale of the Parish Plans is the 1-2500th of the actual length on the ground, and is equal to 25·344 inches to a mile, or 3·157 chains to an inch, which is very approximately equal to one square inch to one acre, the square of 1·0018 inch being equal to one acre.

The length of each sheet is 1½ miles, and the breadth 1 mile, the area of each sheet is therefore 960 acres.

Each enclosure has a reference number to the area which is given in this Book; in the case of towns and large villages encircled by a red band, one number and area only are given for the portion within the red band, unless they are contained in more than one parish, in which case a number is given for the portion included in each parish.

The Braces [ ⌐ ] on the plans are to indicate that the spaces so braced are included under the same reference number.

The Altitudes in feet above the Mean Level of the Sea are written thus —*31·4*.

The Scale of the County Plans is 6 inches to a mile, and each sheet contains 16 sheets of the Parish Plans. There is therefore a double reference number to each sheet of the Parish Plans, as VI. 9., the first number referring to the County Plans, the second number to the Parish Plans.

The dimensions of the sheets on the Six-inch scale being four miles by six miles the area is twenty-four square miles, equal to 15,360 acres.

The following are the characters employed on the Ordnance Plans on the Scales of 1-2500, and 6 inches to a mile :—

| | | | |
|---|---|---|---|
| County Names | C | Hundreds or Wards | H |
| Parishes, Ancient or Mother | P | Civil Parishes or Townships | *T* |
| Extra Parochial | E | Division of Townships | *T* |

Municipal Wards.....W

Antiquities ..... ROMAN / Druidical or Saxon / Norman or Subsequent

The descriptions of the boundaries are shown by the following initials :—

| | | | |
|---|---|---|---|
| Centre of Stream | *C.S.* | Centre of Fence | *C.F.* |
| Centre of Road | *C.R.* | Top of Cop | *T.C.* |
| Side of Stream or Drain | *S.S.* or *S.D.* | Centre of Wall | *C.W.* |
| Root of Hedge | *R.H.* | Defaced | *Def.* |
| Face of Wall | *F.W.* | Track of Stream | *T.S.* |

Undefined.....*Und.*

Where a change occurs in the boundaries, the symbol [o—o] is used to show the part at which the change takes place.

N.B.—The areas are computed to the centre of fence, or other boundary of inclosure, except in the following cases :—

(1.) When the fence or other boundary is also the boundary of a Parish or other Civil Division, which does not follow the centre of the fence, the area is calculated to the Parish or other boundary, and not to the centre.

(2.) The fences, &c., bounding either side of a railway are included wholly within its area.

N.B.—To convert Decimal Fractions of an Acre into Roods and Perches, multiply the decimal first by 4 and then by 40, preserving the same number of decimals in the product.

Examples—

| | | | Acres. | | | | Acres. |
|---|---|---|---|---|---|---|---|
| | | | 633·357 | | | | 527·013 |
| | | | 4 | | | | 4 |
| | | | 1·428 | | | | ·052 |
| | | | 40 | | | | 40 |
| A. | R. | P. | 17·120 | A. | R. | P. | 2·080 |
| 633 | 1 | 17 | | 527 | 0 | 2 | |

# TABLE

FOR CONVERTING DECIMAL PARTS OF AN ACRE INTO ROODS AND PERCHES.

| Perch. | 0 Rood. | 1 Rood. | 2 Roods. | 3 Roods. | Perch. | 0Rood. | 1 Rood. | 2 Roods. | 3 Roods. |
|---|---|---|---|---|---|---|---|---|---|
| 0 | ·000 | ·250 | ·500 | ·750 | 21 | ·131 | ·381 | ·631 | ·881 |
| 1 | ·006 | ·256 | ·506 | ·756 | 22 | ·137 | ·387 | ·637 | ·887 |
| 2 | ·012 | ·262 | ·512 | ·762 | 23 | ·144 | ·394 | ·644 | ·894 |
| 3 | ·019 | ·269 | ·519 | ·769 | 24 | ·150 | ·400 | ·650 | ·900 |
| 4 | ·025 | ·275 | ·525 | ·775 | 25 | ·156 | ·406 | ·656 | ·906 |
| 5 | ·031 | ·281 | ·531 | ·781 | 26 | ·162 | ·412 | ·662 | ·912 |
| 6 | ·037 | ·287 | ·537 | ·787 | 27 | ·169 | ·419 | ·669 | ·919 |
| 7 | ·044 | ·294 | ·544 | ·794 | 28 | ·175 | ·425 | ·675 | ·925 |
| 8 | ·050 | ·300 | ·550 | ·800 | 29 | ·181 | ·431 | ·681 | ·931 |
| 9 | ·056 | ·306 | ·556 | ·806 | 30 | ·187 | ·437 | ·687 | ·937 |
| 10 | ·062 | ·312 | ·562 | ·812 | 31 | ·194 | ·444 | ·694 | ·944 |
| 11 | ·069 | ·319 | ·569 | ·819 | 32 | ·200 | ·450 | ·700 | ·950 |
| 12 | ·075 | ·325 | ·575 | ·825 | 33 | ·206 | ·456 | ·706 | ·956 |
| 13 | ·081 | ·331 | ·581 | ·831 | 34 | ·212 | ·462 | ·712 | ·962 |
| 14 | ·087 | ·337 | ·587 | ·837 | 35 | ·219 | ·469 | ·719 | ·969 |
| 15 | ·094 | ·344 | ·594 | ·844 | 36 | ·225 | ·475 | ·725 | ·975 |
| 16 | ·100 | ·350 | ·600 | ·850 | 37 | ·231 | ·481 | ·731 | ·981 |
| 17 | ·106 | ·356 | ·606 | ·856 | 38 | ·237 | ·487 | ·737 | ·987 |
| 18 | ·112 | ·362 | ·612 | ·862 | 39 | ·244 | ·494 | ·744 | ·994 |
| 19 | ·119 | ·369 | ·619 | ·869 | 40 | ·250 | ·500 | ·750 | 1·000 |
| 20 | ·125 | ·375 | ·625 | ·875 | | | | | |

# PARISH OF NORBURY,

IN THE

# COUNTY OF STAFFORD.

## HUNDRED OF CUTTLESTONE.

### INDEX TO TOWNSHIPS.

| Townships. | Area in Acres. | | Page. |
|---|---|---|---|
| Norbury (exclusive of the detached portions) - | 2019·648 | | 3 |
| " (Detached, No. 1) - - - | 81·093 | | 6 |
| " ( " " 2) - - - | 1·863 | | 7 |
| " ( " " 3) - - - | 1·499 | | 7 |
| " ( " " 4) - - - | 1·447 | | 7 |
| " ( " " 5) - - - | 1·835 | | 7 |
| " (including the detached portions) - | 2107·385 | 2107·385 | |
| Weston Jones - - - - - | - - - | 1259·164 | 1 |
| Total area of the Parish - - | - - - | 3366·549 | |

# PARISH OF NORBURY,

IN THE

# COUNTY OF STAFFORD—(WESTERN DIVISION).

## HUNDRED OF CUTTLESTONE.

### TOWNSHIP OF WESTON JONES.

| No. of Sheet and Plan and No. on Plan. | Area in Acres. |
|---|---|
| Sheet XXXV. 8:— | |
| 1 | 5·025 |
| 2 | ·094 |
| 3 | 3·726 |
| 4 | 1·614 |
| 5 | 3·713 |
| 6 | 6·357 |
| 7 | ·785 |
| 8 | 2·716 |
| 9 | 12·561 |
| 10 | 3·773 |
| Sheet XXXVI. 5:— | |
| 11 | 1·839 |
| 12 | ·753 |
| 13 | 17·970 |
| 14 | 4·843 |
| 15 | 11·742 |
| 16 | ·311 |
| 17 | ·162 |
| 18 | 11·893 |
| 19 | 8·218 |
| 20 | 2·835 |
| 21 | 1·347 |
| 22 | 1·628 |
| 23 | 1·819 |
| 24 | 9·081 |
| 25 | 2·547 |
| 26 | ·789 |
| 27 | 3·527 |
| 28 | 1·103 |
| 29 | 24·169 |
| 30 | ·479 |
| 31 | 8·412 |
| 32 | 7·253 |
| 33 | 12·146 |
| 34 | ·583 |
| 35 | 1·408 |
| Sheet XXXVI. 5:— (*contd.*) | |
| 36 | ·254 |
| 37 | 6·700 |
| 38 | 7·784 |
| 39 | 7·429 |
| 40 | 1·867 |
| 41 | 2·335 |
| 42 | 10·732 |
| 43 | 3·804 |
| 44 | 6·780 |
| 45 | 2·775 |
| 46 | 8·729 |
| 47 | 1·551 |
| 48 | ·206 |
| 49 | ·622 |
| 50 | 10·966 |
| 51 | 10·942 |
| 52 | 9·710 |
| 52a | 1·904 |
| 53 | 6·173 |
| 54 | ·290 |
| 55 | 1·649 |
| 56 | ·579 |
| 57 | ·592 |
| 58 | ·392 |
| 59 | ·040 |
| 60 | ·244 |
| 61 | 1·757 |
| 62 | 1·295 |
| 63 | ·756 |
| 64 | 7·694 |
| 65 | 2·327 |
| 65a | 4·038 |
| 66 | 6·200 |
| 66a | 3·241 |
| 67 | 4·653 |
| 68 | 7·740 |
| 69 | ·158 |
| Sheet XXXVI. 5:— (*contd.*) | |
| 70 | 3·044 |
| 71 | 5·616 |
| 72 | 12·793 |
| 73 | ·235 |
| 74 | 5·614 |
| 75 | 19·328 |
| 76 | 11·889 |
| 77 | 7·329 |
| 78 | 6·757 |
| 79 | 3·178 |
| 80 | 7·674 |
| 81 | 17·640 |
| 82 | 1·244 |
| 83 | 11·132 |
| 84 | ·302 |
| 85 | ·690 |
| 86 | ·380 |
| 87 | 2·359 |
| 88 | ·125 |
| 89 | ·417 |
| 90 | ·702 |
| 91 | ·308 |
| 92 | ·411 |
| 93 | ·279 |
| 94 | ·933 |
| 95 | ·212 |
| 96 | ·617 |
| 97 | 4·237 |
| 98 | ·327 |
| 99 | ·308 |
| 100 | 4·118 |
| 100a | ·117 |
| 101 | 5·764 |
| 102 | ·563 |
| 103 | 5·527 |
| 104 | 5·062 |
| 105 | 11·742 |

| No. of Sheet and Plan and No. on Plan. | Area in Acres. |
|---|---|
| Sheet XXXVI. 6:— | |
| 106 | 3·896 |
| 107 | ·149 |
| 108 | ·560 |
| 109 | ·326 |
| 110 | ·949 |
| 111 | 9·344 |
| 112 | 1·968 |
| 113 | ·313 |
| 114 | 5·887 |
| 115 | 8·854 |
| 116 | 4·247 |
| 117 | 2·229 |
| 118 | 9·655 |
| 119 | 7·879 |
| 120 | ·733 |
| 121 | ·434 |
| 122 | ·333 |
| 123 | 1·399 |
| 124 | 11·504 |
| 125 | ·936 |
| 126 | 10·106 |
| 127 | ·569 |
| 128 | ·202 |
| 129 | ·365 |
| 130 | ·523 |
| 131 | ·143 |
| 132 | ·286 |
| 133 | 5·482 |
| 134 | ·996 |
| 134a | ·244 |
| 135 | 3·852 |
| 136 | 9·787 |
| 137 | ·186 |
| Sheet XXXV. 12:— | |
| 138 | 1·357 |
| 139 | ·992 |
| 140 | 9·594 |
| 141 | 2·391 |
| 142 | 2·088 |
| 143 | ·278 |
| 144 | 2·050 |
| 145 | 1·195 |
| 146 | 7·380 |
| 147 | 4·934 |
| 148 | 5·493 |
| 149 | 2·164 |
| 150 | 6·138 |
| 151 | 4·343 |
| 152 | 7·054 |
| 153 | ·562 |

| No. of Sheet and Plan and No. on Plan. | Area in |
|---|---|
| Sheet XXXV. 12:— (*cont*[d].) | |
| 154 | ·692 |
| 155 | ·478 |
| 156 | 3·314 |
| 157 | ·248 |
| 158 | ·804 |
| 159 | ·840 |
| 160 | ·496 |
| 161 | ·237 |
| 162 | ·608 |
| 163 | ·647 |
| 164 | 7·882 |
| 165 | ·611 |
| 166 | 1·382 |
| 167 | 10·164 |
| 168 | ·779 |
| 169 | 6·954 |
| 170 | 9·831 |
| 171 | 11·736 |
| 172 | 4·918 |
| 173 | 15·833 |
| 174 | ·219 |
| 175 | 2·794 |
| 176 | 3·171 |
| 177 | 5·091 |
| 178 | ·262 |
| 179 | ·341 |
| 180 | 1·199 |
| 181 | 2·669 |
| 182 | 1·293 |
| 183 | 1·661 |
| 184 | 2·511 |
| 185 | 2·643 |
| 186 | ·753 |
| 187 | 5·820 |
| 188 | ·384 |
| 189 | 3·109 |
| 190 | 3·807 |
| 191 | 6·152 |
| 192 | 3·183 |
| 193 | 3·266 |
| 194 | 4·933 |
| 195 | 1·679 |
| 196 | 12·600 |
| 197 | 4·936 |
| 198 | 3·011 |
| 199 | ·391 |
| 200 | 7·495 |
| 201 | 12·799 |
| 202 | ·277 |
| 203 | ·995 |
| 204 | 8·822 |

| No. of Sheet and Plan and No. on Plan. | Area in Acres. |
|---|---|
| Sheet XXXV. 12:— (*cont*[d].) | |
| 205 | 10·868 |
| 206 | ·957 |
| 207 | 12·448 |
| 208 | 7·429 |
| 209 | 2·382 |
| 209a | 1·523 |
| 210 | 6·197 |
| 211 | 7·988 |
| 212 | 1·049 |
| 213 | 11·530 |
| 214 | 11·998 |
| 215 | 10·971 |
| 216 | 6·593 |
| 217 | 5·537 |
| 218 | 3·148 |
| 219 | 4·563 |
| 220 | 4·922 |
| 221 | 3·015 |
| 222 | ·248 |
| 223 | 1·050 |
| 224 | 10·706 |
| 225 | 10·734 |
| 226 | 29·045 |
| 227 | ·121 |
| 228 | 20·673 |
| Sheet XXXVI. 9:— | |
| 229 | 12·662 |
| 230 | ·209 |
| 231 | 6·481 |
| 232 | 5·131 |
| 233 | 8·358 |
| 234 | 10·618 |
| 235 | 21·724 |
| 236 | 8·841 |
| 237 | 18·489 |
| 238 | 18·720 |
| 239 | 15·227 |
| 240 | ·375 |
| 241 | 23·673 |
| 242 | 16·762 |
| 243 | 3·956 |
| 244 | 11·823 |
| 245 | 19·090 |
| 246 | 14·203 |
| 246a | ·804 |
| 247 | 4·152 |
| Sheet XXXVI. 10:— | |
| 248 | ·268 |
| 249 | 9·281 |

| No. of Sheet and Plan and No. on Plan. | Area in Acres. | No. of Sheet and Plan and No. on Plan. | Area in Acres. | No. of Sheet and Plan and No. on Plan. | Area in Acres. |
|---|---|---|---|---|---|
| Sheet XXXVI. 10:— | | Sheet XXXVI. 10:— | | Sheet XXXVI. 10:— | |
| (*cont*d.) 250 | ·182 | (*cont*d.) 253 | 2·386 | (*cont*d.) 255 | ·349 |
| 251 | 4·723 | 254 | 4·532 | | 1259·164 |
| 252 | ·279 | | | | |

## RECAPITULATION.

| | |
|---|---|
| 1223·350 | Land. |
| 24·643 | Roads. |
| ·789 | Towing paths. |
| 10·382 | Water. |
| 1259·164 | Total area of the Township of Weston Jones. |

## TOWNSHIP OF NORBURY.

| | | | | | |
|---|---|---|---|---|---|
| Sheet XXXVI. 5:— | | Sheet XXXVI. 9:— | | Sheet XXXVI. 9:— | |
| 1 | ·462 | (*cont*d.) 24 | 14·725 | (*cont*d.) 51 | ·489 |
| 2 | 1·476 | 25 | 3·972 | 52 | 1·214 |
| 3 | 2·127 | 26 | ·252 | 53 | ·616 |
| 3a | 2·347 | 27 | ·497 | 54 | ·507 |
| 4 | ·260 | 28 | 14·137 | 55 | ·852 |
| 4a | 2·832 | 29 | ·744 | 56 | 1·593 |
| 5 | ·768 | 30 | 12·617 | 57 | ·774 |
| 6 | 1·849 | 31 | 14·708 | 58 | 1·114 |
| 7 | 5·477 | 32 | 7·677 | 59 | ·581 |
| | | 33 | ·737 | 60 | ·572 |
| Sheet XXXVI. 9:— | | 34 | 4·267 | 61 | ·667 |
| 8 | ·288 | 35 | 8·782 | 62 | ·753 |
| 9 | ·423 | 36 | 5·042 | 63 | ·209 |
| 10 | 14·581 | 37 | ·329 | 64 | 7·600 |
| 11 | 14·804 | 38 | ·274 | 65 | 6·479 |
| 12 | 8·198 | 39 | 14·824 | 66 | 9·232 |
| 13 | 9·816 | 40 | 5·810 | 67 | 9·660 |
| 14 | 8·020 | 41 | ·341 | 68 | 13·137 |
| 15 | 5·663 | 42 | 13·508 | 69 | ·106 |
| 16 | 11·635 | 43 | 7·283 | 70 | 11·080 |
| 17 | 11·891 | 44 | 5·504 | 71 | 11·705 |
| 18 | 26·226 | 45 | 11·447 | 72 | 2·420 |
| 19 | 10·415 | 46 | 7·664 | 73 | 1·740 |
| 20 | 3·598 | 47 | ·200 | 74 | ·248 |
| 21 | 6·048 | 48 | ·230 | 75 | 1·880 |
| 22 | 1·174 | 49 | 1·203 | 76 | ·679 |
| 23 | 12·835 | 50 | ·658 | 77 | 3·278 |

| No. of Sheet and Plan and No. on Plan. | Area in Acres. | No. of Sheet and Plan and No. on Plan. | Area in Acres. | No. of Sheet and Plan and No. on Plan. | Area in Acres. |
|---|---|---|---|---|---|
| Sheet XXXVI. 14:— | | Sheet XXXVI. 14:— | | Sheet XXXVI. 14:— | |
| (*cont^d.*) 369 | 7·593 | (*cont^d.*) 371 | 8·061 | (*cont^d.*) 372 | ·538 |
| 370 | ·602 | | | | 2019·648 |

## RECAPITULATION.

| | |
|---|---|
| 1955·159 | Land. |
| 28·812 | Roads. |
| 8·242 | Towing paths. |
| 27·435 | Water. |
| 2019·648 | Area of the Township of Norbury, not including the detached parts. |

## TOWNSHIP OF NORBURY (Detached, No. 1).

| | | | | | | | |
|---|---|---|---|---|---|---|---|
| Sheet XXXV. 12:— | | | Sheet XXXV. 12:— | | | Sheet XXXV. 12:— | |
| (*cont^d.*) | 1 | 6·120 | (*cont^d.*) | 9 | 4·935 | (*cont^d.*) 18 | 1·992 |
| | 1a | ·294 | | 10 | ·152 | 19 | ·377 |
| | 2 | 3·434 | | 11 | ·297 | 20 | ·321 |
| | 3 | 2·225 | | 12 | 1·732 | 21 | ·327 |
| | 4 | 3·800 | | 13 | 4·308 | 22 | ·502 |
| | 5 | 7·075 | | 14 | ·666 | | |
| | 6 | 12·273 | | 15 | 17·355 | | 81·093 |
| | 7 | ·233 | | 16 | ·110 | | |
| | 8 | 3·987 | | 17 | 8·578 | | |

## RECAPITULATION.

| | |
|---|---|
| 79·494 | Land. |
| 1·337 | Roads. |
| ·262 | Water. |
| 81·093 | Area of the Township of Norbury (Detached, No. 1). |

| No. of Sheet and Plan and No. on Plan. | Area in Acres. | No. of Sheet and Plan and No. on Plan. | Area in Acres. | No. of Sheet and Plan and No. on Plan. | Area in Acres. |
|---|---|---|---|---|---|
| PARISH OF NORBURY (DETACHED, No. 1). | | | | | |
| TOWNSHIP OF NORBURY (DETACHED, No. 2). | | | | | |
| | | Sheet XXXVI. 9 :— | | | |
| | | | 1·863 | | |
| | | | 1·863 | | |
| PARISH OF NORBURY (DETACHED, No. 2). | | | | | |
| TOWNSHIP OF NORBURY (DETACHED, No. 3). | | | | | |
| | | Sheet XXXV. 12 :— | | | |
| | | | 1·499 | | |
| | | | 1·499 | | |
| PARISH OF NORBURY (DETACHED, No. 3). | | | | | |
| TOWNSHIP OF NORBURY (DETACHED, No. 4). | | | | | |
| | | Sheet XXXV. 12 :— | | | |
| | | | 1·447 | | |
| | | | 1·447 | | |
| PARISH OF NORBURY (DETACHED, No. 4). | | | | | |
| TOWNSHIP OF NORBURY (DETACHED, No. 5). | | | | | |
| | | Sheet XXXV. 12 :— | | | |
| | | | 1·835 | | |
| | | | 1·835 | | |

| No. of Sheet and Plan and No. on Plan. | Area in Acres. | No. of Sheet and Plan and No. on Plan. | Area in Acres. | No. of Sheet and Plan and No. on Plan. | Area in Acres. |
|---|---|---|---|---|---|

## RECAPITULATION FOR THE TOWNSHIP.

| | |
|---|---|
| 2041·297 | Land. |
| 30·149 | Roads. |
| 8·242 | Towing paths. |
| 27·697 | Water. |
| 2107·385 | Total area of the Township of Norbury. |

## RECAPITULATION FOR THE PARISH.

| | |
|---|---|
| 3264·647 | Land. |
| 54·792 | Roads. |
| 9·031 | Towing paths. |
| 38·079 | Water. |
| 3366·549 | Total area of the Parish of Norbury, in the County of Stafford. |

# INDEX TO PLACES

IN THE

# PARISH OF NORBURY.

## COUNTY OF STAFFORD.

| Name of Place. | No. of Sheet. | | Name of Place. | No. of Sheet. | |
|---|---|---|---|---|---|
| | 6-inch scale. | 25·344 in. scale. | | 6-inch scale. | 25·344 in. scale. |
| Blakemere House - | XXXVI. | 9 | Norbury Manor - | XXXVI. | 10 |
| Brook Cottage - | " | 14 | Norbury Park - | " | 14 |
| | | | Norbury Villa - | " | 9 |
| Gregory - - | XXXV. | 8 | | | |
| Grubstreet - | XXXVI. | 5 | Pool House - | " | 5 |
| Junction Inn - | " | 10 | Shelmore Farm - | " | 14 |
| | | | Shelmore House - | " | " |
| Leawoodpits Farm | " | 5 | Shelmore Lodge - | " | " |
| Lower Oulton - | " | 13 | St. Peter's Church - | " | 9 |
| Loynton Farm - | " | 5 | | | |
| Loynton Hall - | " | " | Upper Oulton - | " | 13 |
| Littleworth - - | " | 6 | | | |
| | | | Weston Jones - | XXXV. | 12 |
| Norbury - - | " | 9 | Weston Jones Mill (Flour) - | " | " |
| Norbury Farm - | " | " | | | |
| Norbury Junction - | " | 10 | Westonwood - | XXXVI. | 6 |

LONDON:
Printed by George E. Eyre and William Spottiswoode,
Printers to the Queen's most Excellent Majesty.
For Her Majesty's Stationery Office.
[ .—50.—8/81.]

# DEPÔTS FOR THE SALE OF ORDNANCE MAPS, &c.

## ENGLAND AND WALES.

1, Saint Martin's Place, Charing Cross—LONDON.

## SCOTLAND.

Ordnance Survey Office, Post-office Buildings—EDINBURGH.

## IRELAND.

Ordnance Survey Office, Phœnix Park—DUBLIN.

# ORDNANCE SURVEY OF ENGLAND.

## BOOK OF REFERENCE TO THE PLAN

OF THE

# PARISH OF NORTON IN THE MOORS

(HUNDRED OF PIREHILL),

IN THE

## COUNTY OF STAFFORD.

CONTAINING 4141·202 ACRES.

---

COLONEL A. C. COOKE, C.B., R.E.,
DIRECTOR-GENERAL OF THE ORDNANCE SURVEYS

LONDON:
PRINTED BY GEORGE E. EYRE AND WILLIAM SPOTTISWOODE,
PRINTERS TO THE QUEEN'S MOST EXCELLENT MAJESTY.
FOR HER MAJESTY'S STATIONERY OFFICE.

1879.

*Price Two Shillings and Sixpence.*

# ORDNANCE SURVEY OF ENGLAND.

## BOOK OF REFERENCE TO THE PLAN

OF THE

# PARISH OF NORTON IN THE MOORS

(HUNDRED OF PIREHILL),

IN THE

## COUNTY OF STAFFORD.

CONTAINING 4141·202 ACRES.

---

COLONEL A. C. COOKE, C.B., R.E.,
DIRECTOR-GENERAL OF THE ORDNANCE SURVEYS.

LONDON:
PRINTED BY GEORGE E. EYRE AND WILLIAM SPOTTISWOODE.
PRINTERS TO THE QUEEN'S MOST EXCELLENT MAJESTY.
FOR HER MAJESTY'S STATIONERY OFFICE.

1879.

*Price Two Shillings and Sixpence.*

[7412.—50.—2/79.]

ihe
ch,
of

ch

in-

4.
on-
ble
the

es,

ules

N
T
T

nt

F.
C.
W.
ef.
S.

the

of

ion,
ary,

# ORDNANCE SURVEY OF ENGLAND

## PARISH OF NORTON IN THE MOORS

## STAFFORDSHIRE

## INDEX TO THE SHEETS

# EXPLANATORY REMARKS.

The Scale of the Parish Plans is the 1-2500th of the actual length on the ground, and is equal to 25·344 inches to a mile, or 3·157 chains to an inch, which is very approximately equal to one square inch to one acre, the square of 1·0018 inch being equal to one acre.

The length of each sheet is 1½ miles, and the width 1 mile, the area of each sheet is therefore 960 acres.

Each enclosure has a reference number to the area which is given in this Book.

The Braces [ ⌒ ] on the plans are to indicate that the spaces so braced are included under the same reference number.

The Altitudes in feet above the Mean Level of the Sea are written thus —31·4.

The Scale of the Plans of the County is 6 inches to a mile, and each sheet contains the same area as 16 sheets of the Parish Plans. There is therefore a double reference number to each sheet, as VI. 9., the Roman Numerals referring to the County Plans, the Arabic Figures to the Parish Plans.

The numbers of the adjoining plans are printed on the margin of this plan.

The dimensions of the sheets on the Six-inch scale being four miles by six miles, the area is twenty-four square miles, equal to 15,360 acres.

The following are the characters employed on the Ordnance Plans on the Scales of 1-2500, and 6 inches to a mile :—

| | | | |
|---|---|---|---|
| County Names ..... | C | Hundreds or Wards ..... | W |
| Parishes ..... | P | Townships ..... | T |
| Extra Parochial ..... | E | Division of Townships ..... | T |

Antiquities ..... ROMAN / Druidical or Saxon / Norman or Subsequent

The descriptions of the boundaries are shown by the following initials :—

| | | | |
|---|---|---|---|
| Centre of Stream ..... | *C.S.* | Centre of Fence ..... | *C.F.* |
| Centre of Road ..... | *C.R.* | Top of Cop ..... | *T.C.* |
| Side of Stream or Drain ... | *S.S.* or *S.D.* | Centre of Wall ..... | *C.W.* |
| Root of Hedge ..... | *R.H.* | Defaced ..... | *Def.* |
| Face of Wall ..... | *F.W.* | Track of Stream ..... | *T.S.* |

Undefined ..... *Und.*

Where a change occurs in the boundaries, the symbol [o—o] is used to show the part at which the change takes place.

N.B.—The areas are computed to the centre of fence, or other boundary of enclosure, except in the following cases :—

(1.) When the fence or other boundary is also the boundary of a Parish or other Civil Division, which does not follow the centre of the fence, the area is calculated to the Parish or other boundary, and not to the centre.

(2.) The fences, &c., bounding either side of a railway are included wholly within its area.

INDEX TO THE SHEETS

N.B.—To convert Decimal Fractions of an Acre into Roods and Perches, multiply the decimal first by 4 and then by 40, preserving the same number of decimals in the product.

Examples—

| | Acres. | | Acres. |
|---|---|---|---|
| | 633·357 | | 527·013 |
| | 4 | | 4 |
| | 1·428 | | ·052 |
| | 40 | | 40 |
| A. R. P. | | A. R. P. | |
| 633 1 17 | 17·120 | 527 0 2 | 2·080 |

# TABLE

FOR CONVERTING DECIMAL PARTS OF AN ACRE INTO ROODS AND PERCHES.

| Perch. | 0 Rood. | 1 Rood. | 2 Roods. | 3 Roods. | Perch. | 0 Rood. | 1 Rood. | 2 Roods. | 3 Roods. |
|---|---|---|---|---|---|---|---|---|---|
| 0 | ·000 | ·250 | ·500 | ·750 | 21 | ·131 | ·381 | ·631 | ·881 |
| 1 | ·006 | ·256 | ·506 | ·756 | 22 | .137 | ·387 | ·637 | ·887 |
| 2 | ·012 | ·262 | ·512 | ·762 | 23 | ·144 | ·394 | ·644 | ·894 |
| 3 | ·019 | ·269 | ·519 | ·769 | 24 | ·150 | ·400 | ·650 | ·900 |
| 4 | ·025 | ·275 | ·525 | ·775 | 25 | ·156 | ·406 | ·656 | ·906 |
| 5 | ·031 | ·281 | ·531 | ·781 | 26 | ·162 | ·412 | ·662 | ·912 |
| 6 | ·037 | ·287 | ·537 | ·787 | 27 | ·169 | ·419 | ·669 | ·919 |
| 7 | ·044 | ·294 | ·544 | ·794 | 28 | ·175 | ·425 | ·675 | ·925 |
| 8 | ·050 | ·300 | ·550 | ·800 | 29 | ·181 | ·431 | ·681 | ·931 |
| 9 | ·056 | ·306 | ·556 | ·806 | 30 | ·187 | ·437 | ·687 | ·937 |
| 10 | ·062 | ·312 | ·562 | ·812 | 31 | ·194 | ·444 | ·694 | ·944 |
| 11 | ·069 | ·319 | ·569 | ·819 | 32 | ·200 | ·450 | ·700 | ·950 |
| 12 | ·075 | ·325 | ·575 | ·825 | 33 | ·209 | ·456 | ·706 | ·956 |
| 13 | ·081 | ·331 | ·581 | .831 | 34 | ·212 | ·462 | ·712 | ·962 |
| 14 | ·087 | ·337 | ·587 | ·837 | 35 | ·216 | ·469 | ·719 | ·969 |
| 15 | ·094 | ·344 | ·594 | ·844 | 36 | ·225 | ·475 | ·725 | ·975 |
| 16 | ·100 | ·350 | ·600 | ·850 | 37 | ·231 | ·481 | ·731 | ·981 |
| 17 | ·106 | ·356 | ·606 | ·856 | 38 | ·237 | ·487 | ·737 | ·987 |
| 18 | ·112 | ·362 | ·612 | ·862 | 39 | ·244 | ·494 | ·744 | ·994 |
| 19 | .119 | ·369 | ·619 | ·869 | 40 | ·250 | ·500 | ·750 | 1·000 |
| 20 | ·125 | ·375 | ·625 | ·875 | | | | | |

# PARISH OF NORTON IN THE MOORS,

IN THE

# COUNTY OF STAFFORD—(NORTHERN DIVISION).

## HUNDRED OF PIREHILL.

| No. on Plan. | Area in Acres. | Remarks. | No. on Plan. | Area in Acres. | Remarks. |
|---|---|---|---|---|---|
| 1 | 3·524 | Arable. | 40 | 4·216 | Arable. |
| 2 | ·462 | Wood. | 41 | 2·072 | Wood. |
| 3 | 8·642 | Arable. | 42 | 3·733 | Arable. |
| 4 | 1·282 | Wood. | 43 | 6·248 | Arable. |
| 5 | 7·514 | Arable. | 44 | ·390 | Pasture, &c. |
| 6 | 1·188 | Pasture. | 45 | 4·769 | Arable. |
| 7 | ·287 | Wood. | 46 | 5·104 | Arable. |
| 8 | 5·460 | Ornamental ground. | 47 | 4·586 | Arable. |
| 9 | 10·132 | Ornamental ground. | 48 | 11·059 | Wood. |
| 10 | 1·497 | Wood, &c. | 49 | 7·388 | Arable. |
| 11 | 1·267 | Wood, &c. | 50 | 1·844 | Arable. |
| 12 | ·574 | Wood. | 51 | 3·626 | Arable, &c. |
| 13 | ·142 | Pond. | 52 | 1·928 | Arable. |
| 14 | 14·799 | Arable. | 53 | ·121 | House, garden, &c. |
| 15 | 18·815 | Wood. | 54 | 5·361 | Arable. |
| 16 | 7·821 | Ornamental ground. | 55 | 6·191 | Arable. |
| 17 | 2·536 | Houses, gardens, &c. | 56 | ·568 | Pasture. |
| 18 | 5·783 | Road. | 57 | ·076 | Pasture. |
| 19 | ·149 | Garden. | 57a | ·021 | Pasture. |
| 20 | ·576 | Wood, &c. | 58 | ·861 | Pasture. |
| 21 | ·254 | Pond. | 59 | 1·192 | Arable. |
| 22 | 2·318 | Ornamental ground. | 60 | 1·540 | Arable. |
| 23 | 6·864 | Water. | 61 | ·426 | Arable. |
| 24 | 14·497 | Arable. | 62 | ·344 | House, arable, &c. |
| 25 | 4·552 | Arable. | 63 | ·352 | Arable. |
| 26 | ·234 | Pasture. | 64 | ·885 | Arable. |
| 27 | ·632 | Houses, orchard, &c. | 65 | 1·168 | Road. |
| 28 | ·402 | Arable. | 66 | ·893 | Arable. |
| 29 | ·566 | Wood. | 67 | ·073 | Houses, &c. |
| 30 | 6·957 | Arable. | 68 | ·202 | Road. |
| 31 | 3·716 | Arable. | 69 | 3·402 | Arable. |
| 32 | 7·678 | Arable. | 70 | ·355 | House, garden, &c. |
| 33 | ·319 | Houses, gardens, &c. | 71 | 4·755 | Arable, &c. |
| 34 | ·538 | Wood. | 72 | 2·459 | Arable. |
| 35 | 15·596 | Reservoir. | 73 | 4·468 | Arable. |
| 36 | ·769 | Wood, &c. | 74 | ·551 | Refuse, &c. |
| 37 | ·680 | Wood. | 75 | ·326 | House, gardens, &c. |
| 38 | 2·119 | Arable. | 76 | ·298 | Arable. |
| 39 | 1·232 | Wood. | 77 | 1·260 | Arable. |

| No. on Plan. | Area in Acres. | Remarks. | No. on Plan. | Area in Acres. | Remarks. |
|---|---|---|---|---|---|
| 78 | 2·903 | Arable. | 130 | 3·895 | Arable. |
| 79 | 10·192 | Arable, &c. | 131 | 1·224 | Arable. |
| 80 | ·120 | House, garden, &c. | 132 | 1·706 | Arable. |
| 81 | 4·130 | Arable. | 133 | 2·529 | Arable. |
| 82 | ·236 | Wood. | 134 | 6·861 | Arable, &c. |
| 83 | ·652 | Wood. | 135 | ·220 | Road. |
| 84 | 2·571 | Arable, &c. | 136 | 2·154 | Arable. |
| 85 | 3·484 | Arable. | 137 | 2·995 | Arable. |
| 86 | 2·747 | Arable, &c. | 138 | 4·078 | Arable. |
| 87 | 3·291 | Pasture. | 139 | 6·685 | Arable, &c. |
| 88 | 3·768 | Pasture, &c. | 140 | 2·743 | Arable, &c. |
| 89 | ·222 | Pasture. | 141 | 1·503 | Arable. |
| 90 | ·174 | Pasture. | 142 | 1·828 | Arable. |
| 91 | 4·595 | Arable. | 143 | 2·500 | Arable, &c. |
| 92 | 5·085 | Arable. | 144 | 3·525 | Arable, &c. |
| 93 | 1·888 | Rough pasture, &c. | 145 | 2·983 | Arable. |
| 94 | 1·153 | Pasture. | 146 | 1·266 | Arable. |
| 95 | 6·606 | Arable, &c. | 147 | ·264 | Houses, garden, &c. |
| 96 | ·971 | Road. | 148 | 3·443 | Arable, refuse, &c. |
| 97 | ·218 | Arable, &c. | 149 | 3·685 | Arable. |
| 98 | 3·535 | Arable, refuse, &c. | 150 | 4·607 | Arable, &c. |
| 99 | 1·640 | Arable. | 151 | 3·719 | Arable. |
| 100 | 1·431 | Arable. | 152 | 8·303 | Arable. |
| 101 | ·129 | Pasture. | 153 | 8·232 | Arable. |
| 102 | 2·023 | Arable. | 154 | 6·812 | Arable. |
| 103 | 3·829 | Arable. | 155 | 11·337 | Arable. |
| 104 | 1·200 | Houses, garden, &c. | 156 | 9·982 | Arable. |
| 105 | ·176 | Pond. | 157 | ·197 | Pond. |
| 106 | ·842 | Houses, gardens, &c. | 158 | 3·120 | Wood. |
| 107 | ·696 | Arable, &c. | 159 | 6·075 | Arable. |
| 108 | 1·143 | Arable. | 160 | ·150 | Road. |
| 109 | ·345 | Orchard. | 161 | ·159 | House, garden, &c. |
| 110 | 1·756 | Arable, &c. | 162 | 6·203 | Arable, &c. |
| 111 | 8·290 | Arable. | 163 | ·986 | Wood, &c. |
| 112 | ·063 | Arable. | 164 | 2·425 | Arable. |
| 113 | 1·181 | Arable. | 165 | 5·715 | Wood. |
| 114 | 4·528 | Arable. | 166 | 3·707 | Arable, &c. |
| 115 | 5·443 | Arable. | 167 | 1·892 | Wood. |
| 116 | 1·578 | Wood. | 168 | 1·731 | Arable. |
| 117 | 3·332 | Arable. | 169 | 6·416 | Arable, &c. |
| 118 | 2·950 | Arable. | 170 | 4·512 | Arable. |
| 119 | 4·831 | Arable. | 171 | 4·966 | Arable. |
| 120 | 2·955 | Arable. | 172 | 3·581 | Arable, &c. |
| 121 | 1·927 | Arable, &c. | 173 | 3·210 | Arable, &c. |
| 122 | ·802 | Houses, garden, &c. | 174 | 2·884 | Arable. |
| 123 | 1·730 | Arable. | 175 | 2·183 | Arable, &c. |
| 124 | ·317 | Arable. | 176 | 2·025 | Slope, &c. |
| 125 | 7·340 | Arable, &c. | 177 | 1·151 | Ponds. |
| 126 | 1·554 | Arable. | 178 | 1·174 | Houses, pasture, &c. |
| 127 | 2·853 | Arable. | 179 | 7·383 | Arable. |
| 128 | ·264 | Wood. | 180 | ·457 | Garden, &c. |
| 129 | ·998 | Wood. | 181 | 1·442 | Pasture. |

| No. on Plan. | Area in Acres. | Remarks. | No. on Plan. | Area in Acres. | Remarks. |
|---|---|---|---|---|---|
| 182 | 1·920 | Arable, &c. | 234 | 8·910 | Arable, &c. |
| 183 | 4·281 | Arable, &c. | 235 | 4·161 | Road. |
| 184 | 3·878 | Arable. | 236 | ·880 | Arable. |
| 185 | 3·931 | Arable. | 237 | ·683 | Houses, garden, &c. |
| 186 | ·995 | Arable, &c. | 238 | 2·830 | Arable. |
| 187 | ·734 | Houses, gardens, &c. | 239 | ·088 | Garden. |
| 188 | 2·945 | Arable, &c. | 240 | 4·684 | Arable. |
| 189 | 3·377 | Arable. | 241 | 7·385 | Arable. |
| 190 | 1·904 | Wood. | 242 | 8·668 | Arable. |
| 191 | 5·368 | Arable. | 243 | 1·822 | Wood. |
| 192 | 2·482 | Arable. | 244 | 1·812 | Arable. |
| 193 | 3·774 | Arable. | 245 | ·689 | Wood. |
| 194 | ·180 | Wood. | 246 | 5·537 | Arable. |
| 195. | 5·873 | Arable, &c. | 247 | ·427 | Wood. |
| 196 | 4·090 | Arable. | 248 | 5·194 | Arable. |
| 197 | ·806 | Arable. | 249 | 4·742 | Arable. |
| 198 | 8·570 | Arable. | 250 | 2·991 | Arable. |
| 199 | 3·091 | Arable, &c. | 251 | ·826 | Houses, yards, &c. |
| 200 | 6·631 | Arable, &c. | 252 | 3·301 | Arable, &c. |
| 201 | 1·146 | Arable. | 253 | .952 | Arable. |
| 202 | 1·584 | Arable. | 254 | ·444 | Road. |
| 203 | 4·446 | Arable. | 255 | 1·551 | Arable. |
| 204 | 1·476 | Arable. | 256 | ·356 | Houses, gardens, &c. |
| 205 | ·579 | Houses, arable, &c. | 257 | 1·017 | Arable, &c. |
| 206 | 15·354 | Rough pasture, &c. | 258 | 4·474 | Arable. |
| 207 | ·266 | Arable. | 259 | 1·681 | Arable. |
| 208 | ·463 | Arable. | 260 | 2·065 | Arable. |
| 209 | ·039 | Pasture, &c. | 261 | 1·410 | Arable. |
| 210 | ·385 | Houses, garden, &c. | 262 | 3·778 | Arable. |
| 211 | ·030 | Arable. | 263 | ·278 | Houses, gardens, &c. |
| 212 | ·280 | Arable. | 264 | 1·841 | Arable. |
| 213 | 9·563 | Arable. | 265 | ·990 | Arable. |
| 214 | 4·391 | Arable. | 266 | ·630 | Arable, &c. |
| 215 | 4·631 | Arable. | 267 | 3·477 | Road. |
| 216 | 7·173 | Arable. | 268 | ·298 | Arable. |
| 217 | 3·401 | Arable. | 269 | ·399 | House, arable, &c. |
| 218 | 4·772 | Arable, &c. | 270 | ·238 | Arable, &c. |
| 219 | 4·726 | Arable. | 271 | ·160 | Houses, gardens, &c. |
| 220 | 8·755 | Arable, &c. | 272 | ·185 | Houses, garden, &c. |
| 221 | 1·377 | Pasture, &c. | 273 | ·122 | Road. |
| 222 | 10·201 | Arable, &c. | 274 | ·112 | Road. |
| 223 | 1·102 | Arable. | 275 | 1·880 | Arable. |
| 224 | 3·658 | Arable. | 276 | ·323 | Arable. |
| 225 | 5·432 | Arable, &c. | 277 | ·142 | Arable. |
| 226 | 9·935 | Arable, &c. | 278 | ·158 | Gardens. |
| 227 | 5·892 | Arable. | 279 | ·728 | Arable, &c. |
| 228 | 1·937 | Arable, &c. | 280 | ·839 | Arable, &c. |
| 229 | 1·872 | Arable. | 281 | ·732 | Arable, &c. |
| 230 | 2·610 | Arable. | 282 | ·106 | Arable, &c. |
| 231 | 6·168 | Arable, &c. | 283 | ·350 | Road. |
| 232 | 3·141 | Arable, &c. | 284 | 1·351 | Houses, arable, &c. |
| 233 | 3·671 | Arable, &c. | 285 | ·655 | Arable. |

| No. on Plan. | Area in Acres. | Remarks. | No. on Plan. | Area in Acres. | Remarks. |
|---|---|---|---|---|---|
| 286 | ·350 | House, arable, &c. | 338 | 2·191 | Arable, &c. |
| 287 | 6·036 | Arable. | 339 | ·618 | Houses, pasture, &c. |
| 288 | 2·427 | Arable, &c. | 340 | ·560 | Arable. |
| 289 | 3·259 | Arable, &c. | 341 | ·308 | Houses, garden, &c. |
| 290 | 7·076 | Arable, &c. | 342 | ·855 | Arable, &c. |
| 291 | 7·580 | Arable. | 343 | ·471 | Houses, arable, &c. |
| 292 | ·404 | Road. | 344 | ·594 | Arable. |
| 293 | 1·068 | Pasture. | 345 | ·284 | Road. |
| 294 | 1·000 | Houses, yards, &c. | 346 | ·094 | Garden. |
| 295 | 2·938 | Arable. | 347 | 3·513 | Arable, &c. |
| 296 | ·298 | Houses, gardens, &c. | 348 | ·396 | Houses, gardens, &c. |
| 297 | ·244 | House, garden, &c. | 349 | ·196 | Road. |
| 298 | 3·169 | Houses, refuse, &c. | 350 | ·199 | House, garden, &c. |
| 299 | 4·480 | Arable. | 351 | ·767 | Arable. |
| 300 | 3·578 | Arable. | 352 | ·284 | Houses, garden, &c. |
| 301 | 2·379 | Arable. | 353 | ·703 | Church, graveyard, &c. |
| 302 | 4·760 | Arable. | | | |
| 303 | 8·065 | Arable, &c. | 354 | ·577 | Houses, gardens, &c. |
| 304 | 3·411 | Arable. | 355 | ·480 | Arable. |
| 305 | 5·573 | Arable. | 356 | ·877 | Houses, gardens, &c. |
| 306 | 13·037 | Arable. | 357 | ·432 | Arable, &c. |
| 307 | 5·013 | Arable. | 358 | ·549 | Houses, gardens, &c. |
| 308 | 7·529 | Arable. | 359 | ·918 | Wood. |
| 309 | 2·950 | Arable, &c. | 360 | ·623 | Arable. |
| 310 | 3·138 | Arable, &c. | 361 | 1·652 | Arable. |
| 311 | 4·981 | Arable. | 362 | ·797 | Arable. |
| 312 | 4·752 | Arable, &c. | 363 | 1·194 | Arable. |
| 313 | 5·490 | Arable, &c. | 364 | ·538 | Arable. |
| 314 | 3·623 | Arable, &c. | 365 | ·895 | Arable. |
| 315 | 1·631 | Arable, &c. | 366 | ·442 | Arable. |
| 316 | 1·074 | Wood, &c. | 367 | ·120 | Arable. |
| 317 | 5·976 | Arable. | 368 | ·258 | House, garden, &c. |
| 318 | 1·545 | Arable, &c. | 369 | ·841 | Arable. |
| 319 | 1·873 | Arable. | 370 | ·288 | Houses, gardens, &c. |
| 320 | 2·863 | Arable. | 371 | ·429 | Arable. |
| 321 | 4·725 | Arable. | 372 | ·108 | Arable. |
| 322 | 3·756 | Arable, &c. | 373 | ·189 | Arable. |
| 323 | 4·034 | Arable. | 374 | ·787 | Arable. |
| 324 | 2·325 | Arable. | 375 | ·720 | Arable. |
| 325 | 2·125 | Arable. | 376 | ·278 | Arable. |
| 326 | 3·986 | Arable. | 377 | ·461 | Arable. |
| 327 | 5·441 | Arable. | 378 | ·406 | Houses, gardens, &c. |
| 328 | 1·386 | Arable. | 379 | ·264 | Arable. |
| 329 | 2·191 | Arable, &c. | 380 | ·638 | Arable. |
| 330 | 2·058 | Arable. | 381 | ·136 | Arable. |
| 331 | 4·690 | Arable, &c. | 382 | ·265 | Arable. |
| 332 | 3·485 | Arable, &c. | 383 | ·229 | Arable. |
| 333 | 2·101 | Arable, &c. | 384 | ·373 | Arable. |
| 334 | 4·352 | Arable, &c. | 385 | ·483 | Arable. |
| 335 | 2·189 | Arable. | 386 | ·530 | Houses, gardens, &c. |
| 336 | ·296 | Road. | 387 | ·610 | Road. |
| 337 | 4·517 | Arable. | 388 | ·781 | Arable. |

| No. on Plan. | Area in Acres. | Remarks. | No. on Plan. | Area in Acres. | Remarks. |
|---|---|---|---|---|---|
| 389 | ·150 | House, garden, &c. | 441 | ·593 | Arable. |
| 390 | 1·291 | Arable. | 442 | 1·012 | Arable. |
| 391 | 6·840 | Arable, &c. | 443 | ·136 | House, garden, &c. |
| 392 | 5·771 | Arable. | 444 | ·398 | Arable, &c. |
| 393 | 1·263 | Houses, gardens, &c. | 445 | ·312 | Houses, arable, &c. |
| 394 | 2·860 | Arable. | 446 | ·170 | Road. |
| 395 | 4·602 | Arable. | 447 | ·582 | Arable. |
| 396 | 4·310 | Arable. | 448 | 1·211 | Arable, &c. |
| 397 | 5·737 | Arable, &c. | 449 | ·216 | Arable, &c. |
| 398 | 7·535 | Arable, &c. | 450 | ·380 | Arable. |
| 399 | ·734 | Wood. | 451 | ·849 | Arable. |
| 400 | 2·371 | Arable. | 452 | ·102 | Arable. |
| 401 | 6·937 | Arable. | 453 | ·155 | Arable. |
| 402 | 3·666 | Arable. | 454 | ·114 | Arable. |
| 403 | 4·440 | Arable. | 455 | 1·247 | Arable, &c. |
| 404 | 1·825 | Arable. | 456 | ·661 | Arable, &c. |
| 405 | 1·264 | Arable. | 457 | ·344 | Houses, arable, &c. |
| 406 | ·511 | Houses, yards, &c. | 458 | ·027 | Arable. |
| 407 | 3·821 | Arable. | 459 | ·140 | Arable. |
| 408 | 2·931 | Arable. | 460 | 4·655 | Arable, &c. |
| 409 | ·617 | Houses, gardens, &c. | 461 | ·138 | Pasture, &c. |
| 410 | ·280 | Arable. | 462 | 1·121 | Arable, &c. |
| 411 | ·472 | Arable. | 463 | 7·084 | Arable. |
| 412 | ·091 | Garden, &c. | 464 | 6·907 | Arable. |
| 413 | ·224 | Houses, gardens, &c. | 465 | ·852 | Houses, yards, &c. |
| 414 | ·238 | Houses, gardens, &c. | 466 | 7·955 | Road. |
| 415 | ·298 | Arable. | 467 | 1·320 | Arable, &c. |
| 416 | ·800 | Arable, &c. | 468 | ·099 | House, garden, &c. |
| 417 | ·752 | Arable, &c. | 469 | 14·020 | Arable. |
| 418 | ·516 | Arable. | 470 | 6·281 | Arable. |
| 419 | ·325 | Road. | 471 | ·427 | Arable. |
| 420 | ·369 | Arable. | 472 | 3·023 | Arable, &c. |
| 421 | ·209 | Arable. | 473 | 3·045 | Arable, &c. |
| 422 | ·294 | Arable. | 474 | 4·030 | Arable. |
| 423 | ·370 | Arable. | 475 | 1·308 | Arable. |
| 424 | ·705 | Rocks, &c. | 476 | 1·763 | Arable. |
| 425 | ·347 | Arable, &c. | 477 | ·158 | House and yard. |
| 426 | 1·400 | Houses, gardens, &c. | 478 | ·629 | Road. |
| 427 | 1·317 | Arable. | 479 | ·355 | Houses, gardens, &c. |
| 428 | ·685 | Arable, &c. | 480 | 4·150 | Arable. |
| 429 | ·827 | Arable. | 481 | 2·508 | Arable. |
| 430 | ·179 | Houses, gardens, &c. | 482 | 2·138 | Arable. |
| 431 | 1·427 | Road. | 483 | ·122 | Stackyard. |
| 432 | 1·242 | Arable, &c. | 484 | 4·444 | Road. |
| 433 | ·854 | Arable, &c. | 485 | 2·682 | Arable. |
| 434 | ·396 | Arable, &c. | 486 | 2·585 | Arable. |
| 435 | ·332 | Arable. | 487 | ·520 | Houses, gardens, &c. |
| 436 | ·208 | Houses, gardens, &c. | 488 | 3·307 | Arable. |
| 437 | ·411 | Arable. | 489 | ·087 | Garden. |
| 438 | ·405 | Arable, &c. | 490 | ·140 | Gardens. |
| 439 | ·310 | Arable. | 491 | 2·392 | Arable. |
| 440 | ·220 | Arable. | 492 | 2·671 | Arable. |

| No. on Plan. | Area in Acres. | Remarks. | No. on Plan. | Area in Acres. | Remarks. |
|---|---|---|---|---|---|
| 493 | 3·638 | Arable. | 545 | 1·603 | Arable, &c. |
| 494 | 4·537 | Arable. | 546 | ·150 | Road. |
| 495 | 3·889 | Arable, &c. | 547 | ·889 | Railway. |
| 496 | 6·191 | Arable, &c. | 548 | ·365 | Pasture. |
| 497 | 1·015 | Arable. | 549 | 3·921 | Arable, &c. |
| 498 | ·792 | Arable. | 550 | 1·154 | Pasture, &c. |
| 499 | ·977 | Arable. | 551 | 12·139 | Houses, refuse, &c. |
| 500 | 3·611 | Arable. | 552 | 5·471 | Arable, &c. |
| 501 | ·752 | Arable. | 553 | 3·381 | Arable, &c. |
| 502 | ·109 | Arable. | 554 | 1·538 | Arable, &c. |
| 503 | 1·361 | Arable. | 555 | 4·058 | Pasture, &c. |
| 504 | ·450 | Houses, arable, &c. | 556 | 1·895 | Houses, gardens, &c. |
| 505 | ·236 | Road. | 557 | ·021 | Road. |
| 506 | ·468 | Houses, gardens, &c. | 558 | 1·059 | Pasture. |
| 507 | ·236 | Garden, &c. | 559 | 1·934 | Railway. |
| 508 | ·496 | Refuse, &c. | 560 | 6·036 | Arable. |
| 509 | ·357 | Arable. | 561 | 1·554 | Pasture, &c. |
| 510 | ·318 | Houses, gardens, &c. | 562 | 2·687 | Arable. |
| 511 | ·724 | Arable. | 563 | 1·750 | Arable. |
| 512 | ·330 | Arable. | 564 | 2·156 | Arable. |
| 513 | 1·475 | Houses, arable, &c. | 565 | ·108 | Pasture. |
| 514 | ·683 | Arable. | 566 | 2·138 | Pasture, &c. |
| 515 | ·138 | Arable. | 567 | 1·711 | Arable. |
| 516 | ·166 | Refuse. | 568 | 2·194 | Arable. |
| 517 | ·152 | Arable. | 569 | 8·315 | Pasture. |
| 518 | ·239 | Arable, &c. | 570 | 1·030 | Arable. |
| 519 | ·599 | Arable. | 571 | 4·748 | Railway. |
| 520 | 1·007 | Arable. | 572 | 3·447 | Arable, refuse, &c. |
| 521 | ·515 | Arable. | 573 | 3·414 | Pasture, &c. |
| 522 | ·359 | Houses, garden, &c. | 574 | ·144 | Road. |
| 523 | ·424 | Houses, gardens, &c. | 575 | 1·884 | Road. |
| 524 | ·541 | Arable. | 576 | ·574 | Pasture, &c. |
| 525 | 1·474 | Arable, &c. | 577 | ·891 | Houses, yards, &c. |
| 526 | ·743 | Arable. | 578 | 2·945 | Pasture, &c. |
| 527 | ·328 | Arable. | 579 | ·741 | Houses, yards, &c. |
| 528 | ·454 | Road. | 580 | 3·191 | Pasture. |
| 529 | ·318 | Arable. | 581 | 6·555 | Pasture. |
| 530 | ·598 | Arable. | 582 | 9·652 | Pasture, &c. |
| 531 | ·216 | Houses, garden, &c. | 583 | 6·767 | Pasture, &c. |
| 532 | ·332 | Arable. | 584 | 2·300 | Pasture, &c. |
| 533 | 1·239 | Arable. | 585 | 4·622 | Pasture, &c. |
| 534 | ·660 | Arable. | 586 | 5·118 | Arable, &c. |
| 535 | ·161 | Arable, &c. | 587 | 4·499 | Pasture. |
| 536 | ·229 | House and arable. | 588 | ·130 | Pasture. |
| 537 | 1·614 | Arable. | 589 | 1·569 | Pasture. |
| 538 | ·880 | Road. | 590 | 2·231 | Pasture. |
| 539 | ·378 | Arable. | 591 | ·120 | Road. |
| 540 | ·394 | House arable, &c. | 592 | 1·136 | Pasture. |
| 541 | ·805 | Houses, gardens, &c. | 593 | ·316 | Pond. |
| 542 | ·483 | Houses, gardens, &c. | 594 | 4·596 | Pasture. |
| 543 | 4·100 | Pasture. | 595 | 1·511 | Houses, gardens, &c. |
| 544 | 2·044 | Arable. | 596 | 4·727 | Houses, gardens, &c. |

| No. on Plan. | Area in Acres. | Remarks. |
|---|---|---|
| 597 | ·140 | Houses, yards, &c. |
| 598 | 6·799 | Pasture. |
| 599 | 2·035 | Pasture, &c. |
| 600 | 1·587 | Pasture. |
| 601 | 2·667 | Pasture, &c. |
| 602 | 1·807 | Pasture. |
| 603 | ·204 | Pasture. |
| 604 | 1·786 | Pasture. |
| 605 | 7·985 | Pasture, &c. |
| 606 | 5·233 | Pasture. |
| 607 | 6·326 | Pasture, &c. |
| 608 | 2·152 | Pasture, &c. |
| 609 | ·196 | Pond. |
| 610 | ·484 | Pasture. |
| 611 | 6·258 | Pasture, &c. |
| 612 | ·493 | Houses, gardens, &c. |
| 613 | 7·025 | Pasture, &c. |
| 614 | ·184 | Road. |
| 615 | ·974 | Houses, gardens, &c. |
| 616 | 2·378 | Arable. |
| 617 | 2·674 | Pasture, &c. |
| 618 | 3·660 | Pasture. |
| 619 | 1·779 | Pasture. |
| 620 | 11·456 | Pasture, &c. |
| 621 | ·607 | Pasture. |
| 622 | ·477 | Houses, gardens, &c. |
| 623 | 8·029 | Arable, &c. |
| 624 | 11·107 | Pasture, &c. |
| 625 | 7·820 | Pasture. |
| 626 | ·407 | Arable, &c. |
| 627 | 3·313 | Arable, &c. |
| 628 | 2·781 | Arable, &c. |
| 629 | 4·061 | Pasture, refuse, &c. |
| 630 | 7·593 | Arable, &c. |
| 631 | 1·985 | Arable. |
| 632 | 5·196 | Arable, &c. |
| 633 | 3·465 | Arable, &c. |
| 634 | 6·157 | Arable. |
| 635 | 3·166 | Arable, &c. |
| 636 | 4·480 | Arable, &c. |
| 637 | 5·516 | Arable, &c. |
| 638 | 8·354 | Arable. |
| 639 | 2·916 | Arable. |
| 640 | 5·662 | Arable. |
| 641 | 4·308 | Arable. |
| 641a | 2·552 | Pasture. |
| 642 | 4·720 | Arable, &c. |
| 643 | 2·788 | Arable, &c. |
| 644 | 8·792 | Arable, &c. |
| 645 | 5·274 | Arable. |
| 646 | 4·578 | Arable. |
| 647 | 6·895 | Pasture, &c. |
| 648 | 3·057 | Arable. |
| 649 | 2·401 | Arable. |
| 650 | ·239 | House, garden, &c. |
| 651 | ·273 | Wood. |
| 652 | ·199 | Gardens. |
| 653 | ·283 | Houses, garden, &c. |
| 654 | ·230 | Pasture, &c. |
| 655 | 2·922 | Arable. |
| 656 | ·320 | House, gardens, &c. |
| 657 | 9·710 | Arable. |
| 658 | 2·433 | Arable. |
| 659 | 4·266 | Arable. |
| 660 | 3·807 | Arable. |
| 661 | 1·850 | Arable. |
| 662 | 3·183 | Arable, &c. |
| 663 | 2·123 | Arable, &c. |
| 664 | 2·664 | Arable. |
| 665 | 2·390 | Arable. |
| 666 | 5·897 | Arable. |
| 667 | 1·215 | Houses, ornamental ground, &c. |
| 668 | 8·137 | Arable, &c. |
| 669 | 3·403 | Pasture, &c. |
| 670 | 3·658 | Wood. |
| 671 | 1·019 | Rough pasture. |
| 672 | 4·371 | Pasture, &c. |
| 673 | 6·356 | Pasture. |
| 674 | 1·255 | Arable, &c. |
| 675 | 1·304 | Arable, &c. |
| 676 | ·216 | House, garden, &c. |
| 677 | 5·083 | Arable. |
| 678 | ·376 | Houses, yards, &c. |
| 679 | 4·603 | Arable. |
| 680 | 5·422 | Arable. |
| 681 | 2·463 | Pasture, &c. |
| 682 | 3·355 | Arable, &c. |
| 683 | 1·173 | Arable. |
| 684 | 2·514 | Arable. |
| 685 | 6·934 | Arable. |
| 686 | 4·510 | Arable, &c. |
| 687 | 1·275 | Arable. |
| 688 | ·632 | Houses, gardens, &c. |
| 689 | 2·799 | Pasture. |
| 690 | 3·680 | Arable. |
| 691 | ·801 | Pasture, &c. |
| 692 | 2·025 | Pasture. |
| 693 | 1·460 | Arable. |
| 694 | 4·233 | Arable, &c. |
| 695 | 1·529 | Houses, gardens, &c. |
| 696 | 4·537 | Arable. |
| 697 | ·168 | Garden. |
| 698 | ·383 | Arable. |

| No. on Plan. | Area in Acres. | Remarks. | No. on Plan. | Area in Acres. | Remarks. |
|---|---|---|---|---|---|
| 699 | ·760 | Houses, garden, &c. | 751 | ·246 | House, gardens, &c. |
| 700 | ·775 | Houses, arable, &c. | 752 | ·797 | Arable. |
| 701 | 3·375 | Arable. | 753 | ·667 | House, arable, &c. |
| 702 | 3·583 | Arable. | 754 | 2·972 | Arable, &c. |
| 703 | ·545 | Houses, yards, &c. | 755 | 5·105 | Arable, &c. |
| 704 | 8·452 | Arable, &c. | 756 | 2·108 | Road. |
| 705 | 5·401 | Arable, &c. | 757 | 2·557 | Pasture, &c. |
| 706 | 2·075 | Arable. | 758 | 5·801 | Arable, refuse, &c. |
| 707 | 3·998 | Arable. | 759 | 2·612 | Arable. |
| 708 | 8·356 | Arable, &c. | 760 | 5·082 | Arable. |
| 709 | 7·087 | Pasture, &c. | 761 | 6·409 | Arable. |
| 710 | 3·450 | Arable. | 762 | 2·380 | Arable, &c. |
| 711 | 2·039 | Pasture. | 763 | 1·365 | Arable. |
| 712 | 3·100 | Pasture, &c. | 764 | ·133 | Arable. |
| 713 | 1·683 | Pasture, &c. | 765 | 2·808 | Arable, &c. |
| 714 | 8·016 | Pasture, &c. | 766 | 5·050 | Arable, &c. |
| 715 | 2·906 | Pasture, &c. | 767 | 1·086 | Arable, &c. |
| 716 | 5·336 | Arable, &c. | 768 | 1·960 | Arable, &c. |
| 717 | 4·515 | Arable, &c. | 769 | 3·202 | Arable, &c. |
| 718 | 2·143 | Arable. | 770 | 1·381 | Arable. |
| 719 | 8·643 | Arable. | 771 | 1·699 | Arable. |
| 720 | 5·750 | Arable. | 772 | 1·743 | Arable. |
| 721 | 5·754 | Arable. | 773 | 1·918 | Arable. |
| 722 | 5·008 | Arable. | 774 | 2·893 | Arable, &c. |
| 723 | 6·043 | Arable. | 775 | 4·403 | Arable, &c. |
| 724 | 3·686 | Arable, &c. | 776 | 2·865 | Arable, &c. |
| 725 | 5·521 | Arable. | 777 | 3·965 | Arable. |
| 726 | 14·034 | Pasture, &c. | 778 | 2·051 | Arable. |
| 727 | 3·143 | Arable, &c. | 779 | 1·761 | Arable, &c. |
| 728 | 2·488 | Arable. | 780 | 2·278 | Arable, &c. |
| 729 | 2·370 | Arable. | 781 | 2·311 | Pasture, &c. |
| 730 | 1·159 | Arable. | 782 | ·688 | Arable. |
| 731 | ·806 | Houses, gardens, &c. | 783 | 1·139 | Arable. |
| 732 | 4·809 | Arable. | 784 | ·446 | Road. |
| 733 | 1·551 | Pasture, &c. | 785 | ·320 | Garden, &c. |
| 734 | ·252 | Houses, gardens, &c. | 786 | 1·698 | Pasture, &c. |
| 735 | ·139 | Pond. | 787 | 2·944 | Pasture, &c. |
| 736 | ·636 | Houses, wood, &c. | 788 | 1·739 | Pasture, &c. |
| 737 | 1·493 | Arable. | 789 | 6·242 | Pasture, &c. |
| 738 | ·200 | Houses, garden, &c. | 790 | 5·634 | Pasture, &c. |
| 739 | 3·566 | Arable, &c. | 791 | 4·544 | Arable. |
| 740 | 2·158 | Arable. | 792 | 4·160 | Arable, &c. |
| 741 | 3·280 | Arable, &c. | 793 | ·460 | Road. |
| 742 | 4·059 | Arable, &c. | 794 | 1·612 | Arable, &c. |
| 743 | 2·859 | Arable. | 795 | 1·283 | Houses, ornamental ground, &c. |
| 744 | 3·305 | Wood. | | | |
| 745 | 1·239 | Arable. | 796 | 4·432 | Arable, &c. |
| 746 | 1·843 | Arable. | 797 | ·961 | Houses, gardens, &c. |
| 747 | 4·166 | Pasture. | 798 | ·626 | Pasture, &c. |
| 748 | 2·096 | Arable. | 799 | ·502 | Houses, gardens, &c. |
| 749 | 3·647 | Arable. | 800 | ·470 | Pasture. |
| 750 | 5·569 | Arable. | 801 | 8·832 | Arable, &c. |

| No. on Plan. | Area in Acres. | Remarks. | No. on Plan. | Area in Acres. | Remarks. |
|---|---|---|---|---|---|
| 802 | 2·321 | Wood. | 854 | ·346 | Houses, garden, &c. |
| 803 | 2·120 | Arable. | 855 | ·775 | Houses, gardens, &c. |
| 804 | ·129 | Houses, garden, &c. | 856 | 1·821 | Arable. |
| 805 | 1·593 | Arable. | 857 | ·799 | Pasture. |
| 806 | 1·762 | Wood. | 858 | ·552 | Houses, garden, &c. |
| 807 | 1·836 | Arable, &c. | 859 | ·875 | Road. |
| 808 | 5·531 | Arable, &c. | 860 | 1·262 | Houses, gardens, &c. |
| 809 | 1·399 | Arable. | 861 | ·371 | Arable. |
| 810 | ·942 | Arable. | 862 | ·160 | Houses, garden, &c. |
| 811 | 1·907 | Arable. | 863 | ·321 | Houses, gardens, &c. |
| 812 | 1·987 | Arable, &c. | 864 | ·609 | Rough pasture. |
| 813 | ·572 | Houses, gardens, &c. | 865 | ·586 | Houses, gardens, &c. |
| 814 | 5·756 | Arable, &c. | 866 | 7·719 | Arable, &c. |
| 815 | 4·278 | Pasture. | 867 | 9·565 | Pasture, &c. |
| 816 | ·245 | Pasture. | 868 | ·093 | Pasture. |
| 817 | ·206 | Garden, &c. | 869 | ·224 | Houses, pasture, &c. |
| 818 | 1·396 | Pasture. | 870 | 5·321 | Arable. |
| 819 | 3·501 | Houses, pasture, &c. | 871 | ·172 | Arable. |
| 820 | ·362 | Houses, gardens, &c. | 872 | 4·294 | Arable. |
| 821 | 2·476 | Pasture. | 873 | 4·949 | Arable. |
| 822 | ·142 | Arable. | 874 | 2·740 | Road. |
| 823 | 3·492 | Arable. | 875 | 2·293 | Arable. |
| 824 | ·441 | Pasture. | 876 | 2·487 | Arable. |
| 825 | 1·761 | Arable. | 877 | 2·849 | Arable. |
| 826 | 6·293 | Arable, &c. | 878 | 2·731 | Arable. |
| 827 | 7·325 | Arable, &c. | 879 | 4·411 | Arable, &c. |
| 828 | 4·770 | Arable. | 880 | ·284 | Houses, garden, &c. |
| 829 | 13·213 | Arable. | 881 | 3·653 | Pasture. |
| 830 | 4·136 | Houses, refuse, &c. | 882 | 1·812 | Pasture. |
| 831 | 1·377 | Arable, &c. | 883 | 6·028 | Pasture. |
| 832 | 2·287 | Houses, arable, &c. | 884 | 2·377 | Pasture. |
| 833 | ·893 | Arable. | 885 | 5·732 | Pasture. |
| 834 | ·561 | Houses, gardens, &c. | 886 | 2·656 | Pasture, &c. |
| 835 | 1·315 | Arable, &c. | 887 | 16·322 | Pasture. |
| 836 | 4·253 | Arable. | 888 | 16·637 | Arable, &c. |
| 837 | ·677 | Pasture. | 889 | 7·753 | Arable. |
| 838 | ·418 | Houses, gardens, &c. | 890 | 1·302 | Arable. |
| 839 | 2·897 | Pasture. | 891 | 3·920 | Arable. |
| 840 | ·537 | Houses, arable, &c. | 892 | 1·536 | Houses, ornamental ground, &c. |
| 841 | 2·692 | Arable, &c. | | | |
| 842 | 4·290 | Arable, &c. | 893 | 2·349 | Arable. |
| 843 | 4·276 | Arable, &c. | 894 | 1·935 | Arable. |
| 844 | 7·568 | Pasture, &c. | 895 | ·552 | Houses, yards, &c. |
| 845 | 1·469 | Pasture, &c. | 896 | ·242 | Houses, gardens, &c. |
| 846 | 1·017 | Houses, yards, &c. | 897 | ·655 | Houses, yards, &c. |
| 847 | 9·065 | Road. | 898 | 1·018 | Arable. |
| 848 | ·308 | House, garden, &c. | 899 | 2·977 | Arable. |
| 849 | 3·613 | Houses, pasture, &c. | 900 | 3·426 | Arable, &c. |
| 850 | ·400 | Pasture. | 901 | 3·889 | Arable. |
| 851 | 1·539 | Houses, gardens, &c. | 902 | 3·014 | Arable, &c. |
| 852 | 2·637 | Arable. | 903 | 1·282 | Pasture, &c. |
| 853 | ·787 | Pasture, &c. | 904 | ·421 | Houses, gardens, &c. |

| No. on Plan. | Area in Acres. | Remarks. | No. on Plan. | Area in Acres. | Remarks. |
|---|---|---|---|---|---|
| 905 | 5·352 | Wood. | 956 | 2·021 | House, arable, &c. |
| 906 | ·360 | Arable. | 957 | 1·397 | Arable. |
| 907 | ·270 | Houses, gardens, &c. | 958 | 2·038 | Arable. |
| 908 | 5·494 | Arable. | 959 | 1·419 | Arable. |
| 909 | ·467 | Road. | 960 | 3·737 | Arable, &c. |
| 910 | ·988 | Pasture. | 961 | ·221 | Garden, &c. |
| 911 | 2·190 | Arable. | 962 | ·421 | Arable. |
| 912 | 5·992 | Arable. | 963 | ·411 | Pasture. |
| 913 | 8·838 | Arable, &c. | 964 | ·099 | Arable. |
| 914 | 1·659 | Rough pasture, &c. | 965 | 1·391 | Arable. |
| 915 | 6·388 | Arable. | 966 | ·188 | Garden. |
| 916 | ·845 | Pasture, &c. | 967 | ·628 | Arable. |
| 917 | 3·557 | Arable. | 968 | 1·587 | Road. |
| 918 | 3·274 | Pasture, &c. | 969 | ·461 | House, pasture, &c. |
| 919 | ·893 | Canal. | 970 | 1·398 | Arable. |
| 920 | 3·068 | Pasture. | 971 | ·192 | House, garden, &c. |
| 921 | 1·993 | Arable, &c. | 972 | ·387 | Arable. |
| 922 | 8·298 | Pasture, &c. | 973 | ·078 | Garden. |
| 923 | ·070 | Marsh. | 974 | 3·591 | Arable, &c. |
| 924 | ·371 | Pond. | 975 | 4·104 | Arable. |
| 925 | ·461 | Orchard, &c. | 976 | ·823 | Arable. |
| 926 | ·647 | Pasture, &c. | 977 | ·085 | House, garden, &c. |
| 927 | 1·174 | Pasture. | 978 | ·105 | Houses, gardens, &c. |
| 928 | ·578 | Houses, gardens, &c. | 979 | ·291 | Arable. |
| 929 | ·654 | Pasture. | 980 | 1·507 | Arable. |
| 930 | 7·681 | Arable, &c. | 981 | 3·364 | Arable. |
| 931 | 6·163 | Pasture, &c. | 982 | ·615 | Arable. |
| 932 | 1·514 | Pasture. | 983 | 5·861 | Arable. |
| 933 | 1·194 | Pasture, &c. | 984 | 2·389 | Arable. |
| 934 | 2·581 | Pasture, &c. | 985 | 6·471 | Arable. |
| 935 | 1·800 | Pasture. | 986 | 1·863 | Pasture, &c. |
| 936 | 2·491 | Pasture, &c. | 987 | 3·019 | Pasture. |
| 937 | 1·204 | Pasture, &c. | 988 | ·674 | Houses, ornamental ground, &c. |
| 938 | 3·067 | Pasture, &c. | | | |
| 939 | 4·365 | Pasture, &c. | 989 | 4·543 | Pasture. |
| 940 | 2·071 | Pasture, &c. | 990 | ·111 | Pasture, &c. |
| 941 | ·236 | Pasture, &c. | 991 | ·786 | Arable, &c. |
| 942 | 5·089 | Pasture, &c. | 992 | 4·463 | Pasture, &c. |
| 943 | ·169 | Arable, &c. | 993 | ·351 | Pasture, &c. |
| 944 | ·404 | Road. | 994 | ·956 | Road. |
| 945 | ·073 | Arable. | 995 | ·441 | Arable. |
| 946 | 3·212 | Arable. | 996 | 2·403 | Arable. |
| 947 | ·075 | Arable. | 997 | 1·864 | Pasture, refuse, &c. |
| 948 | ·224 | Houses, ornamental ground, &c. | 998 | 1·272 | Arable. |
| | | | 999 | 3·361 | Arable, &c. |
| 949 | 2·222 | Arable. | 1000 | ·323 | Houses, garden, &c. |
| 950 | ·377 | Pasture, &c. | 1001 | ·601 | Houses, garden, &c. |
| 951 | ·441 | Houses, gardens, &c. | 1002 | 1·659 | Pasture. |
| 952 | 4·529 | Arable, &c. | 1003 | 5·675 | Pasture, &c. |
| 953 | 1·645 | Arable. | 1004 | ·297 | Houses, gardens, &c. |
| 954 | 2·220 | Arable. | 1005 | ·946 | Arable. |
| 955 | 2·471 | Arable. | 1006 | 111 | Houses, gardens, &c. |

| No. on Plan. | Area in Acres. | Remarks. | No. on Plan. | Area in Acres. | Remarks. |
|---|---|---|---|---|---|
| 1007 | 1·490 | Arable. | 1059 | ·318 | Orchard. |
| 1008 | ·162 | Road. | 1060 | ·861 | Arable. |
| 1009 | 1·040 | Pasture, &c. | 1061 | 1·557 | Arable, &c. |
| 1010 | ·275 | Garden. | 1062 | 3·105 | Arable. |
| 1011 | 9·518 | Pasture, &c. | 1063 | 2·417 | Arable, &c. |
| 1012 | ·389 | Road. | 1064 | ·094 | Garden. |
| 1013 | ·602 | Arable. | 1065 | 5·302 | Arable, &c. |
| 1014 | 3·583 | Pasture. | 1066 | 1·200 | Arable. |
| 1015 | ·708 | Wood. | 1067 | 7·698 | Arable, &c. |
| 1016 | ·046 | Pasture, &c. | 1068 | 10·152 | Houses, gardens, &c. |
| 1017 | 1·546 | Pasture, &c. | 1069 | 5·122 | Arable, &c. |
| 1018 | 3·176 | Pasture, &c. | 1070 | 6·219 | Arable, &c. |
| 1019 | 3·100 | Pasture. | 1071 | 3·131 | Arable. |
| 1020 | ·252 | Houses, gardens, &c. | 1072 | 4·660 | Arable, &c. |
| 1021 | 5·081 | Arable. | 1073 | 3·379 | Arable. |
| 1022 | 2·048 | Houses, arable, &c. | 1074 | 15·534 | Railway. |
| 1023 | ·600 | Road. | 1075 | ·082 | Pasture. |
| 1024 | ·141 | Garden. | 1076 | 4·185 | Pasture, &c. |
| 1025 | ·206 | Road. | 1077 | ·927 | Arable. |
| 1026 | ·593 | Arable, &c. | 1078 | 5·267 | Arable. |
| 1027 | ·220 | House, orchard, &c. | 1079 | 3·918 | Arable, &c. |
| 1028 | ·102 | Pasture, &c. | 1080 | 6·284 | Arable, &c. |
| 1029 | ·211 | Houses, garden, &c. | 1081 | ·631 | Houses, yards, &c. |
| 1030 | ·086 | House, garden, &c. | 1082 | 13·002 | Arable, refuse, &c. |
| 1031 | ·710 | Arable. | 1083 | 3·767 | Arable. |
| 1032 | ·363 | Pasture. | 1084 | 3·119 | Arable, refuse, &c. |
| 1033 | ·752 | Arable, &c. | 1085 | 2·699 | Pasture, &c. |
| 1034 | .744 | Pasture, &c. | 1086 | ·863 | Houses, yards, &c. |
| 1035 | 1·049 | House, arable, &c. | 1087 | 3·370 | Pasture. |
| 1036 | ·461 | Arable. | 1088 | 7·647 | Arable, &c. |
| 1037 | ·849 | Arable. | 1089 | 15·147 | Arable, &c. |
| 1038 | ·330 | Arable. | 1090 | 10·421 | Arable. |
| 1039 | 7·748 | Arable. | 1091 | 5·726 | Pasture, &c. |
| 1040 | ·934 | Arable. | 1092 | 3·469 | Arable. |
| 1041 | 4·555 | Pasture. | 1093 | ·042 | Road. |
| 1042 | 10·236 | Arable. | 1094 | ·455 | Arable. |
| 1043 | ·981 | Pasture, &c. | 1095 | ·452 | Church and graveyard. |
| 1044 | ·213 | Houses, gardens, &c. | | | |
| 1045 | ·866 | Pasture. | 1096 | 4·468 | Pasture. |
| 1046 | 5·604 | Arable. | 1097 | 11·073 | Refuse, pasture, &c. |
| 1047 | 1·298 | Arable. | 1098 | 6·381 | Arable, &c. |
| 1048 | 2·358 | Arable. | 1099 | 3·302 | Arable. |
| 1049 | 8·143 | Arable. | 1100 | ·583 | Road. |
| 1050 | 4·559 | Brickfield. | 1101 | 8·726 | Arable. |
| 1051 | 5·482 | Arable, &c. | 1102 | 1·454 | Wood. |
| 1052 | ·239 | Pasture, &c. | 1103 | 10·097 | Arable, &c. |
| 1053 | 6·427 | Arable, &c. | 1104 | 2·042 | Railway. |
| 1054 | 3·410 | Road. | 1105 | 16·868 | Arable, &c. |
| 1055 | 4·602 | Pasture, &c. | 1106 | 1·300 | Arable. |
| 1056 | 1·429 | Pasture, &c. | 1107 | ·353 | Road. |
| 1057 | ·408 | Pasture, &c. | 1108 | 1·830 | Arable. |
| 1058 | ·449 | Houses, gardens, &c. | 1109 | 2·974 | Arable. |

| No. on Plan. | Area in Acres. | Remarks. | No. on Plan. | Area in Acres. | Remarks. |
|---|---|---|---|---|---|
| 1110 | 1·213 | Pasture, &c. | 1160 | ·549 | Pasture. |
| 1111 | ·330 | Arable, &c. | 1161 | 3·129 | Arable, &c. |
| 1112 | 1·565 | Arable. | 1162 | ·196 | Stackyard. |
| 1113 | 1·429 | Arable, &c. | 1163 | 7·825 | Arable, &c. |
| 1114 | ·546 | Houses, gardens, &c. | 1164 | 6·993 | Arable. |
| 1115 | ·105 | Arable. | 1165 | 1·960 | Houses, yards, &c. |
| 1116 | ·148 | Garden, &c. | 1166 | 1·113 | Arable. |
| 1117 | 3·491 | Arable. | 1167 | ·864 | Houses, gardens, &c. |
| 1118 | 8·949 | Arable, &c. | 1168 | ·421 | Arable. |
| 1119 | ·145 | Houses, &c. | 1169 | ·602 | Arable. |
| 1120 | ·426 | Stackyard. | 1170 | ·496 | Houses, gardens, &c. |
| 1121 | ·598 | Yard, &c. | 1171 | 3·458 | Pasture, &c. |
| 1122 | ·932 | Houses, gardens, &c. | 1172 | ·155 | House, garden, &c. |
| 1123 | 2·103 | Church and graveyard. | 1173 | ·429 | Pasture, &c. |
| | | | 1174 | ·692 | Arable. |
| 1124 | 2·236 | Houses, gardens, &c. | 1175 | 3·634 | Arable. |
| 1125 | ·652 | Houses, waste, &c. | 1176 | ·334 | Arable. |
| 1126 | ·750 | Ornamental ground, house, &c. | 1177 | ·412 | Pasture. |
| | | | 1178 | ·409 | Arable. |
| 1127 | ·311 | House, garden, &c. | 1179 | ·229 | Houses, gardens, &c. |
| 1128 | 10·999 | Arable, &c. | 1180 | 1·198 | Arable, &c. |
| 1129 | 7·760 | Arable, &c. | 1181 | 13·184 | Pasture, &c. |
| 1130 | 2·180 | Arable. | 1182 | 9·246 | Pasture, &c. |
| 1131 | 8·761 | Arable, &c. | 1183 | 2·639 | House, refuse, &c. |
| 1132 | ·217 | House, garden, &c. | 1184 | 3·019 | Pasture, &c. |
| 1133 | 8·276 | Pasture, &c. | 1185 | 4·122 | Pasture, &c. |
| 1134 | 2·961 | Pasture, &c. | 1186 | 2·178 | Arable. |
| 1135 | ·284 | Houses, garden, &c. | 1187 | ·151 | Railway. |
| 1136 | 2·493 | Pasture, &c. | 1188 | 1·041 | Arable, &c. |
| 1137 | 9·568 | Canal. | 1189 | ·088 | Houses, gardens, &c. |
| 1138 | 2·699 | Towing path. | 1190 | ·401 | Houses, gardens, &c. |
| 1139 | 1·335 | Pasture. | 1191 | 4·243 | Arable. |
| 1140 | ·128 | House, garden, &c. | 1192 | ·906 | Road. |
| 1141 | 3·529 | Pasture. | 1193 | 2·674 | Houses, gardens, &c. |
| 1142 | 3·941 | Pasture, &c. | 1194 | 8·118 | Arable, &c. |
| 1143 | 2·922 | Pasture, &c. | 1195 | ·357 | Road. |
| 1144 | 2·144 | Pasture, &c. | 1196 | 2·545 | Pasture, &c. |
| 1145 | 5·704 | Pasture. | 1197 | 9·934 | Arable, &c. |
| 1146 | 3·183 | Pasture, &c. | 1198 | 2·861 | Arable, &c. |
| 1147 | 2·523 | Pasture, &c. | 1199 | ·201 | Pond. |
| 1148 | 2·474 | Pasture, &c. | 1200 | 7·579 | Arable, refuse, &c. |
| 1149 | 2·447 | Road. | 1201 | 8·614 | Arable. |
| 1150 | 4·854 | Arable, &c. | 1202 | 2·202 | Road. |
| 1151 | 16·301 | Railway. | 1203 | 20·801 | Pasture, &c. |
| 1152 | ·116 | Road. | 1204 | 1·661 | Pasture. |
| 1153 | ·827 | Pasture. | 1205 | 2·081 | Arable, &c. |
| 1154 | ·362 | Pasture, &c. | 1206 | 16·240 | Arable. |
| 1155 | 1·049 | Arable, &c. | 1207 | 4·778 | Arable, &c. |
| 1156 | 4·493 | Arable, &c. | 1208 | ·352 | Pasture. |
| 1157 | 6·251 | Arable, &c. | 1209 | ·105 | House, garden, &c. |
| 1158 | 4·346 | Arable. | 1210 | 3·098 | Pasture, &c. |
| 1159 | 6·604 | Arable, &c. | 1211 | 7·687 | Pasture, &c. |

| No. on Plan. | Area in Acres. | Remarks. | No. on Plan. | Area in Acres. | Remarks. |
|---|---|---|---|---|---|
| 1212 | 6·125 | Pasture, &c. | 1264 | 3·272 | Arable, &c. |
| 1213 | 5·599 | Pasture, &c. | 1265 | 2·589 | Pasture, &c. |
| 1214 | 7·962 | Pasture, &c. | 1266 | 5·834 | Arable, &c. |
| 1215 | 1·620 | Pasture, &c. | 1267 | 3·231 | Arable, &c. |
| 1216 | 7·396 | Pasture, &c. | 1268 | ·440 | Houses, gardens, &c. |
| 1217 | 6·179 | Arable. | 1269 | 1·941 | Arable. |
| 1218 | 3·524 | Arable. | 1270 | 4·679 | Arable. |
| 1219 | 5·859 | Arable. | 1271 | 10·452 | Pasture, &c. |
| 1220 | 7·548 | Arable. | 1272 | ·276 | House, garden, &c. |
| 1221 | 5·336 | Road. | 1273 | ·510 | Pasture, &c. |
| 1222 | 3·416 | Arable. | 1274 | ·354 | Pasture, &c. |
| 1223 | 5·940 | Arable. | 1275 | ·114 | Pasture. |
| 1224 | 3·273 | Pasture. | 1276 | ·842 | House, pasture, &c. |
| 1225 | ·882 | Arable. | 1277 | 1·156 | Arable. |
| 1226 | ·598 | Houses, yards, &c. | 1278 | 1·058 | Pasture, &c. |
| 1227 | 6·634 | Arable. | 1279 | ·352 | Pasture, &c. |
| 1228 | 4·248 | Arable. | 1280 | 4·497 | Pasture, &c. |
| 1229 | 3·196 | Arable. | 1281 | 4·102 | Pasture, &c. |
| 1230 | ·650 | Houses, gardens, &c. | 1282 | 1·009 | Pasture, &c. |
| 1231 | 3·582 | Arable, &c. | 1283 | 2·344 | Arable. |
| 1232 | 1·708 | Arable, &c. | 1284 | 1·192 | Pasture, &c. |
| 1233 | 2·050 | Arable. | 1285 | 2·313 | Pasture. |
| 1234 | 5·792 | Road. | 1286 | 4·654 | Pasture. |
| 1235 | 5·641 | Arable. | 1287 | 4·107 | Arable, &c. |
| 1236 | 5·598 | Arable, &c. | 1288 | 6·378 | Arable. |
| 1237 | 2·335 | Arable. | 1289 | 4·210 | Arable, &c. |
| 1238 | 2·619 | Arable. | 1290 | 7·531 | Arable. |
| 1239 | 4·085 | Pasture. | 1291 | 5·028 | Arable, &c. |
| 1240 | ·686 | Houses, gardens, &c. | 1292 | 4·460 | Arable. |
| 1241 | ·999 | Houses, yard, &c. | 1293 | 3·178 | Arable. |
| 1242 | 2·361 | Pasture, &c. | 1294 | 2·876 | Arable, &c. |
| 1243 | 4·137 | Pasture, &c. | 1295 | 4·583 | Arable. |
| 1244 | ·320 | Pasture, &c. | 1296 | ·537 | Houses, garden, &c. |
| 1245 | 2·149 | Pasture, &c. | 1297 | 2·400 | Pasture. |
| 1246 | 2·210 | Houses, gardens, &c. | 1298 | 2·295 | Pasture, &c. |
| 1247 | ·162 | Arable. | 1299 | ·162 | Houses, gardens, &c. |
| 1248 | ·081 | Railway. | 1300 | 4·897 | Arable. |
| 1249 | 2·373 | Pasture. | 1301 | ·815 | Pasture, &c. |
| 1250 | ·492 | Ponds. | 1302 | 4·177 | Pasture, &c. |
| 1251 | ·404 | Pond. | 1303 | 3·217 | Pasture. |
| 1252 | 42·842 | Houses, refuse, &c. | 1304 | 8·662 | Arable. |
| 1253 | ·410 | House, pasture, &c. | 1305 | ·435 | Road. |
| 1254 | ·216 | Pasture, &c. | 1306 | 2·368 | Pasture. |
| 1255 | 2·225 | Road. | 1307 | 2·846 | Arable, &c. |
| 1256 | 7·594 | Arable. | 1308 | 4·459 | Arable, &c. |
| 1257 | 7·669 | Arable. | 1309 | 1·627 | Arable. |
| 1258 | 9·116 | Arable. | 1310 | 2·231 | Pasture. |
| 1259 | 6·485 | Arable. | 1311 | 3·204 | Arable. |
| 1260 | ·296 | Houses, gardens, &c. | 1312 | 1·209 | Railway. |
| 1261 | 8·395 | Arable, &c. | 1313 | 7·349 | Arable, &c. |
| 1262 | 1·233 | Refuse, &c. | 1314 | ·985 | Pasture. |
| 1263 | 1·124 | Arable, &c. | 1315 | 6·800 | Arable. |

| No. on Plan. | Area in Acres. | Remarks. | No. on Plan. | Area in Acres. | Remarks. |
|---|---|---|---|---|---|
| 1316 | 2·503 | Pasture. | 1368 | ·583 | Arable, &c. |
| 1317 | 3·238 | Arable. | 1369 | 1·330 | Houses, gardens, &c. |
| 1318 | ·944 | Water. | 1370 | 1·779 | Houses, gardens, &c. |
| 1319 | 3·849 | Arable, &c. | 1371 | ·337 | Pond. |
| 1320 | 8·158 | Arable. | 1372 | 3·028 | Pasture, &c. |
| 1321 | 3·479 | Arable. | 1373 | ·192 | Houses, yards, &c. |
| 1322 | ·600 | Houses, gardens, &c. | 1374 | 2·139 | Road. |
| 1323 | 1·251 | Arable, &c. | 1375 | ·232 | Houses, garden, &c. |
| 1324 | 2·587 | Arable, &c. | 1376 | 3·107 | Pasture, &c. |
| 1325 | 4·601 | Arable. | 1377 | ·998 | Houses, garden, &c. |
| 1326 | 3·728 | Arable. | 1378 | 3·178 | Pasture, &c. |
| 1327 | 2·186 | Arable. | 1379 | ·508 | Stackyard. |
| 1328 | 3·139 | Pasture, &c. | 1380 | ·563 | Pasture. |
| 1329 | 3·959 | Arable. | 1381 | 1·025 | Houses, yards, &c. |
| 1330 | 4·780 | Pasture, &c. | 1382 | 1·796 | Pasture. |
| 1331 | 1·612 | Pasture, &c. | 1383 | ·149 | House, gardens, &c. |
| 1332 | ·044 | Railway. | 1384 | 1·563 | Houses, pasture, &c. |
| 1333 | 5·007 | Arable. | 1385 | 3·566 | Arable, &c. |
| 1334 | 8·531 | Arable, refuse, &c. | 1386 | 1·729 | Pasture, &c. |
| 1335 | ·102 | Rough pasture, &c. | 1387 | ·076 | Gardens. |
| 1336 | 1·856 | Pasture, &c. | 1388 | ·250 | Houses, yards, &c. |
| 1337 | ·240 | Railway. | 1389 | ·762 | Pasture. |
| 1338 | ·085 | Pasture. | 1390 | ·552 | Houses, yards, &c. |
| 1339 | ·772 | Pasture, &c. | 1391 | ·460 | Church and graveyard. |
| 1340 | 3·770 | Canal. | | | |
| 1341 | ·403 | Pasture, &c. | 1392 | ·397 | Houses, gardens, &c. |
| 1342 | 1·503 | Arable. | 1393 | ·075 | Pasture. |
| 1343 | 6·126 | Arable. | 1394 | 1·006 | Houses, yards, &c. |
| 1344 | ·094 | Road. | 1395 | 5·173 | Pasture, &c. |
| 1345 | ·384 | Rocks, &c. | 1396 | 2·970 | Pasture. |
| 1346 | ·226 | Rocks. | 1397 | ·029 | Yards. |
| 1347 | ·267 | Pasture. | 1398 | 6·493 | Pasture, &c. |
| 1348 | ·242 | Garden. | 1399 | 1·057 | Arable. |
| 1349 | 6·921 | Arable. | 1400 | ·485 | Arable. |
| 1350 | ·564 | Towing path. | 1401 | 4·051 | Pasture, &c. |
| 1351 | 2·311 | Pasture. | 1402 | ·289 | Arable, &c. |
| 1352 | ·590 | Houses, gardens, &c. | 1403 | ·221 | Pond. |
| 1353 | 4·252 | Arable. | 1404 | ·259 | Houses, yards, &c. |
| 1354 | ·446 | House, yard, &c. | 1405 | ·531 | Arable, &c. |
| 1355 | ·175 | Houses, yards, &c. | 1406 | 6·207 | Arable. |
| 1356 | 1·906 | Arable. | 1407 | 7·918 | Arable. |
| 1357 | ·798 | Arable. | 1408 | 3·806 | Wood. |
| 1358 | ·499 | Arable. | 1409 | ·528 | Arable. |
| 1359 | ·502 | Houses, gardens, &c. | 1410 | ·871 | Arable. |
| 1360 | 1·100 | Arable. | 1411 | ·725 | Arable. |
| 1361 | 1·903 | Brickfield. | 1412 | ·218 | Gardens, &c. |
| 1362 | ·608 | Waste. | 1413 | ·725 | Arable. |
| 1363 | ·529 | Road. | 1414 | ·384 | Road. |
| 1364 | 5·301 | Arable. | 1415 | ·249 | Arable. |
| 1365 | 1·281 | Pasture. | 1416 | ·342 | House, gardens, &c. |
| 1366 | 6·492 | Arable, &c. | 1417 | ·318 | Arable, &c. |
| 1367 | 3·478 | Arable. | 1418 | ·128 | Houses, gardens, &c. |

| No. on Plan. | Area in Acres. | Remarks. | No. on Plan. | Area in Acres. | Remarks. |
|---|---|---|---|---|---|
| 1419 | ·177 | Houses, gardens, &c. | 1470 | 1·060 | Arable. |
| 1420 | ·081 | Arable. | 1471 | ·510 | Arable, &c. |
| 1421 | 1·008 | Arable, &c. | 1472 | 1·041 | Arable. |
| 1422 | ·321 | Arable. | 1473 | ·596 | Arable. |
| 1423 | ·114 | Arable. | 1474 | ·150 | House, garden, &c. |
| 1424 | ·384 | Arable. | 1475 | ·853 | Arable. |
| 1425 | ·696 | Road. | 1476 | 1·977 | Arable, &c. |
| 1426 | ·386 | Arable. | 1477 | ·612 | Houses, gardens, &c. |
| 1427 | 1·581 | Arable. | 1478 | ·097 | House, &c. |
| 1428 | 1·211 | Arable, &c. | 1479 | ·466 | Arable. |
| 1429 | 1·960 | Arable, &c. | 1480 | 1·319 | Arable, &c. |
| 1430 | 1·078 | House, arable, &c. | 1481 | ·719 | Arable. |
| 1431 | 3·684 | Arable. | 1482 | ·635 | Arable. |
| 1432 | 4·781 | Arable. | 1483 | ·654 | Arable. |
| 1433 | 10·197 | Arable. | 1484 | 2·517 | Road. |
| 1434 | ·694 | Arable. | 1485 | ·320 | Arable. |
| 1435 | 3·197 | Arable. | 1486 | ·285 | Houses, gardens, &c. |
| 1436 | ·201 | House, gardens, &c. | 1487 | ·427 | Pasture. |
| 1437 | 7·040 | Arable. | 1488 | ·162 | Arable. |
| 1438 | ·350 | Arable. | 1489 | ·153 | Arable. |
| 1439 | ·333 | Orchard. | 1490 | ·080 | Arable. |
| 1440 | ·107 | Garden, &c. | 1491 | ·190 | House, pasture, &c. |
| 1441 | ·941 | House, arable, &c. | 1492 | ·715 | Arable. |
| 1442 | ·215 | Arable. | 1493 | ·502 | Houses, gardens, &c. |
| 1443 | ·954 | Arable. | 1494 | ·024 | Arable. |
| 1444 | ·179 | Houses, gardens, &c. | 1495 | ·432 | Arable. |
| 1445 | ·333 | Arable. | 1496 | ·064 | Pasture. |
| 1446 | ·859 | Quarry. | 1497 | ·588 | Road. |
| 1447 | ·858 | Arable. | 1498 | 2·201 | Arable. |
| 1448 | ·838 | Arable. | 1499 | 2·407 | Arable. |
| 1449 | ·148 | Houses, garden, &c. | 1500 | ·504 | Wood. |
| 1450 | ·242 | Road. | 1501 | ·973 | Arable. |
| 1451 | ·716 | Arable. | 1502 | 1·780 | Arable. |
| 1452 | ·148 | Houses, gardens, &c. | 1503 | 1·855 | Arable, &c. |
| 1453 | ·544 | Arable. | 1504 | ·087 | Garden. |
| 1454 | ·526 | Road. | 1505 | ·470 | Arable. |
| 1455 | 1·106 | Arable, &c. | 1506 | ·202 | Arable, &c. |
| 1456 | 2·283 | Arable, &c. | 1507 | ·278 | Arable. |
| 1457 | ·292 | Houses, arable, &c. | 1508 | ·217 | Arable. |
| 1458 | ·622 | Arable. | 1509 | ·262 | Orchard. |
| 1459 | 1·058 | Arable. | 1510 | ·464 | Houses, gardens, &c. |
| 1460 | ·380 | Houses, gardens, &c. | 1511 | 1·026 | Arable, &c. |
| 1461 | ·150 | Arable. | 1512 | ·688 | Arable. |
| 1462 | ·278 | Arable. | 1513 | ·590 | Arable, &c. |
| 1463 | ·320 | Road. | 1514 | ·186 | Arable. |
| 1464 | ·972 | Houses, gardens, &c. | 1515 | ·224 | Arable, &c. |
| 1465 | 5·885 | Arable, &c. | 1516 | ·801 | Arable, &c. |
| 1466 | 1·416 | Arable. | 1517 | ·503 | Houses, gardens, &c. |
| 1467 | 1·277 | Arable, &c. | 1518 | ·138 | Arable. |
| 1468 | 6·707 | Arable, &c. | 1519 | ·151 | Road. |
| 1469 | ·475 | Arable, &c. | 1520 | ·420 | Arable. |

| No. on Plan. | Area in Acres. | Remarks. | No. on Plan. | Area in Acres. | Remarks. |
|---|---|---|---|---|---|
| 1521 | ·414 | Houses, gardens, &c. | 1572 | ·608 | Arable. |
| 1522 | 1·346 | Arable. | 1573 | ·177 | Arable. |
| 1523 | ·224 | Arable. | 1574 | 1·043 | Arable, &c. |
| 1524 | ·258 | Road. | 1575 | 1·773 | Arable, &c. |
| 1525 | ·761 | House, arable, &c. | 1576 | ·617 | Arable. |
| 1526 | ·855 | Arable. | 1577 | ·727 | Arable, &c. |
| 1527 | 1·144 | Arable. | 1578 | ·337 | Arable. |
| 1528 | 1·055 | Arable. | 1579 | ·277 | Garden, &c. |
| 1529 | ·220 | Houses, garden, &c. | 1580 | ·479 | Arable. |
| 1530 | ·381 | Arable. | 1581 | ·268 | Road. |
| 1531 | ·540 | Arable. | 1582 | ·233 | Arable. |
| 1532 | ·442 | Houses, gardens, &c. | 1583 | ·063 | Road. |
| 1533 | ·406 | Arable. | 1584 | ·469 | Arable. |
| 1534 | ·489 | Arable. | 1585 | ·125 | Arable. |
| 1535 | ·355 | Arable. | 1586 | ·167 | Arable. |
| 1536 | ·444 | Houses, arable, &c. | 1587 | ·274 | Arable. |
| 1537 | ·320 | Houses, gardens, &c. | 1588 | ·063 | House, &c. |
| 1538 | 1·255 | Arable. | 1589 | 1·730 | Arable. |
| 1539 | ·149 | House, pasture, &c. | 1590 | ·218 | Arable. |
| 1540 | ·470 | Arable, &c. | 1591 | ·190 | Arable. |
| 1541 | ·390 | Arable. | 1592 | ·324 | Houses, gardens, &c. |
| 1542 | 1·620 | Arable. | 1593 | ·877 | Houses, gardens, &c. |
| 1543 | 1·629 | Arable, &c. | 1594 | ·512 | Arable. |
| 1544 | 3·473 | Pasture, &c. | 1595 | ·129 | Arable. |
| 1545 | 3·041 | Arable. | 1596 | ·194 | Road. |
| 1546 | ·969 | Arable, &c. | 1597 | ·254 | Arable, &c. |
| 1547 | ·362 | Arable. | 1598 | ·114 | Arable. |
| 1548 | ·663 | Arable, &c. | 1599 | 1·009 | Arable. |
| 1549 | ·173 | House, gardens, &c. | 1600 | 1·510 | Arable. |
| 1550 | ·286 | Arable. | 1601 | 2·370 | Road. |
| 1551 | ·223 | Arable, &c. | 1602 | ·741 | Arable. |
| 1552 | ·333 | Houses, garden, &c. | 1603 | ·528 | Arable. |
| 1553 | ·993 | Road. | 1604 | ·334 | Arable. |
| 1554 | ·108 | Arable. | 1605 | ·711 | Arable. |
| 1555 | ·258 | Houses, gardens, &c. | 1606 | 1·389 | Arable. |
| 1556 | ·284 | Arable. | 1607 | ·468 | Arable. |
| 1557 | ·453 | House, arable, &c. | 1608 | ·228 | Arable. |
| 1558 | ·294 | Arable. | 1609 | ·547 | Houses, gardens, &c. |
| 1559 | ·237 | House, arable, &c. | 1610 | ·786 | Arable. |
| 1560 | ·384 | Houses, arable, &c. | 1611 | 1·121 | Arable. |
| 1561 | ·102 | Road. | 1612 | 3·756 | Arable. |
| 1562 | ·527 | Houses, gardens, &c. | 1613 | 1·514 | Arable. |
| 1563 | ·579 | Arable. | 1614 | 1·183 | Arable. |
| 1564 | ·228 | Arable. | 1615 | ·188 | Garden. |
| 1565 | ·706 | Arable, &c. | 1616 | 1·552 | Arable, &c. |
| 1566 | ·103 | Arable. | 1617 | 1·537 | Arable, &c. |
| 1567 | ·241 | Road. | 1618 | ·759 | Road. |
| 1568 | ·388 | Arable. | 1619 | 4·732 | Houses, gardens, &c. |
| 1569 | ·285 | Arable. | 1620 | 2·230 | Pasture. |
| 1570 | ·592 | Arable. | 1621 | 5·520 | Arable. |
| 1571 | ·558 | Arable. | 1622 | 7·511 | Arable, &c. |

| No. on Plan. | Area in Acres. | Remarks. | No. on Plan. | Area in Acres. | Remarks. |
|---|---|---|---|---|---|
| 1623 | 8·044 | Arable, &c. | 1632 | ·460 | Houses, gardens, &c. |
| 1624 | 4·227 | Arable. | | 4114·932 | Area of the numbered part of the Parish. |
| 1625 | ·988 | Houses, yards, &c. | | 26·270 | Village of Smallthorne (part of), unnumbered. |
| 1626 | ·141 | House, garden, &c. | | 4141·202 | Total area of the Parish. |
| 1627 | 6·437 | Pasture, &c. | | | |
| 1628 | 2·248 | Pasture. | | | |
| 1629 | 2·590 | Arable. | | | |
| 1630 | 7·843 | Pasture. | | | |
| 1631 | 5·038 | Pasture. | | | |

## RECAPITULATION.

| | |
|---|---|
| 3959·721 | Land. |
| 96·076 | Roads. |
| 43·173 | Railways. |
| 42·232 | Water. |
| 4141·202 | Total area of the Parish of Norton in the Moors, in the County of Stafford. |

# INDEX TO PLACES

IN THE

# PARISH OF NORTON IN THE MOORS.

## COUNTY OF STAFFORD.

| Name of Place. | No. of Sheet. 6-inch scale. | No. of Sheet. 25·344 in. scale. |
|---|---|---|
| Annatts House - | XII. | 2 |
| Bemersley Green - | VII. | 13 |
| Bank House - | " | " |
| Bemersley - - | " | " |
| Brindley Ford - | " | " |
| Bank End - - | " | 14 |
| Brown Edge - | " | " |
| Burnfields - - | " | " |
| Ball Lane - - | XII. | 2 |
| Ball Green - - | " | " |
| Bell and Dragon (P.H.) - - | " | " |
| Ball Edge - - | " | 8 |
| Barn Hays - - | " | 5 |
| Brown Knowls - | " | " |
| Bradley - - | " | " |
| Baddeley Green - | " | 6 |
| Baddeley Edge - | " | 7 |
| Catherine Fields - | " | 1 |
| Chell Heath - | " | " |
| Carmounthead - | " | 11 |
| Dallows Cottage - | VII. | 14 |
| Downfield Side - | XII. | 6 |
| Downfield Bank - | " | " |
| Duke Bank - - | " | 2 |
| Edge Field House | " | 3 |
| Ford Green Farm - | " | 6 |
| Ford Green Station | " | " |
| Ford Green Iron Works - - | " | " |
| Foxley Bridge - | " | 10 |
| Greenway Bank - | VII. | 10 |
| Hobb's House - | " | 14 |
| Heath Fields - | XII. | 1 |
| Heakley Hall - | " | 2 |
| High Lane - - | " | " |
| Hackhouse Wood - | " | 5 |
| Ivy Cottage - | VII. | 10 |
| Judgfields - - | " | 14 |
| Knypersley Mill - | " | " |
| Long Butts - - | XII. | 2 |
| Milton - - | " | 6 |
| Norton Green Hall | " | 2 |
| Norton in the Moors | " | 2, 6 |
| Norton Green - | " | 2 |
| New Hays - - | " | 5 |
| Newford - - | " | 6 |
| Outclough - - | VII. | 13 |
| Old True Blue (P.H.) - - | XII. | 6 |
| Ridgeway Hall - | VII. | 14 |
| Ridgeway - - | " | " |
| Robin Hood (P.H.) | XII. | 6 |
| Stanley Fields - | VII. | 13 |
| Sandy Lane - - | " | 14 |
| Singlet House - | " | " |
| St. Anne's Church | " | " |

| Name of Place. | No. of Sheet. | | Name of Place. | No. of Sheet. | |
|---|---|---|---|---|---|
| | 6-inch scale. | 25·344 in. scale. | | 6-inch scale. | 25·344 in. scale. |
| Stone House - | VII. | 14 | The Fold - - | VII. | 14 |
| Stockton Brook - | XII. | 3 | Tongue Lane - | ,, | ,, |
| Smallthorne - | ,, | 5 | The Park - - | XII. | 2 |
| St. Bartholomew's Church - - | ,, | 6 | The Fens - - | ,, | 3 |
| Spragg House - | ,, | ,, | Wood House - | VII. | 14 |
| St. Philip and St. James's Church - | ,, | ,, | Wood House - | ,, | ,, |
| | | | Whitfield - - | XII. | 1 |
| The Bank - - | VII. | 13 | Yew Tree House - | VII. | 14 |

# DEPÔTS FOR THE SALE OF ORDNANCE MAPS, &c.

## ENGLAND AND WALES.

Mr. E. Stanford, 55, Charing Cross—London.

## SCOTLAND.

Ordnance Survey Office, Post-office Buildings—Edinburgh.

## IRELAND.

Ordnance Survey Office, Phœnix Park—Dublin.

# ORDNANCE SURVEY OF ENGLAND.

## BOOK OF REFERENCE TO THE PLAN

OF THE

# PARISH OF NORTON UNDER CANNOCK

(HUNDRED OF OFFLOW),

STAFFORDSHIRE—(EASTERN DIVISION),

CONTAINING 4067·796 ACRES.

COLONEL R. H. STOTHERD, R.E.,

DIRECTOR-GENERAL OF THE ORDNANCE SURVEYS.

LONDON:
PRINTED BY EYRE AND SPOTTISWOODE,
PRINTERS TO THE QUEEN'S MOST EXCELLENT MAJESTY.
FOR HER MAJESTY'S STATIONERY OFFICE.

1885.

*Price One Shilling and Sixpence.*

# PARISH OF NORTON UNDER CANNOCK,

## STAFFORDSHIRE—(EASTERN DIVISION).

HUNDRED OF OFFLOW.

*Price One Shilling and Sixpence.*

# ORDN

## PARISHES
## WOLVERHA
## SHARESHI

BA

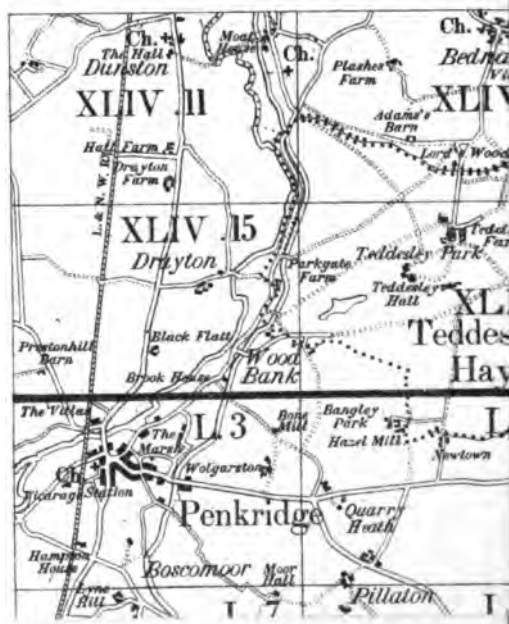


PENKRIDGE P

# EXPLANATORY REMARKS.

The following are the Scales, &c., Characters of Writing and Boundary, Symbols, obreviations, &c., used on the Ordnance Plans of $\frac{1}{500}$, $\frac{1}{2500}$, and 6 Inches to 1 Mile, st and present:—

## SCALES, &c.

| Examples shewing how each kind of Plan is numbered. County. | Parish. | Town. | Description of Plan. | Area of each Sheet. Acres. | Sq. Miles. | Dimensions represented. Length. | Breadth. | Scale. | Remarks. |
|---|---|---|---|---|---|---|---|---|---|
| | | | County Plans | | | | | | * |
| IX. | | | Full Sheet | 15360 | 24 | 6 miles | 4 miles | 6 inches to 1 mile. | N.W., N.E., S.W., S.E. according to the position of Quarter Sheet. |
| IX. N.E. * | | | Quarter Sheet | 3840 | 6 | 3 miles | 2 miles | Do. do. | |
| IX. | 15 | | Parish Plans | 960 | 1½ | 1¼ miles | 1 mile | $\frac{1}{1500}$ of actual length on the ground, or 25·344 inches to 1 mile, or 3·157 chains to 1 inch. | The square of 1·0018 inch = an acre, or approximately 1 square inch on the plan represents 1 acre. |
| *i.e.* — By a double reference number. | | | | | | | | | |
| IX. | 15 | 23 | Town Plans | 38·4 | ·06 | 24 chains | 16 chains | $\frac{1}{500}$ of actual length on the ground, or 10·56 feet to 1 mile, or 41·66 feet to 1 inch. | Some towns have been done on 10 feet, and some 5 feet, to 1 mile. |
| *i.e.* — By a treble reference number. | | | | | | | | | |

## CHARACTERS OF TYPE USED.

| Description. | Boundary. | Character of Names. | Description. | Boundary. | Character of Names. |
|---|---|---|---|---|---|
| '..... | | C | Borough (Municipal) | — — — — | B |
| s or Division ounties ..... | | R | Cities Returning Members ..... | | C |
| eds or Wards Wapentakes.. | | H | Cities Not Returning Members ..... | | C |
| ies ..... | | L | | | |
| es, Ancient or her..... | | P | Market Towns .... | | T |
| Parishes or nships..... | | T | Other Towns..... | | T |
| on of Townships | | T | Extra Parochial ... | | E |
| gh (Parliamen- )..... | | B | Municipal Wards .. | | W |

uities ..... ROMAN
Druidical or Saxon
Norman or Subsequent

## SYMBOLS.

Antiquities, Site of.....

Area Brace, indicating that the areas of spaces so connected are included in the same reference number.....

Arrow showing direction of flow of water.....

Bench Mark.....

Change of Boundary, indicating the point at which the character of a Boundary changes.....

Levelling Picket.....

Trigonometrical Station.....

## ABBREVIATIONS.

Abbreviations in use on the Ordnance Plans to show the nature of the Boundaries, also for various objects, and Descriptive Names.

These Abbreviations are used either singly or in combination, thus—

C. S. L. W. - - - - - - Centre of Stream at Low Water.

| Abbreviations. | Descriptions of Boundaries. | Object and Descriptive Names. |
|---|---|---|
| B. | Bank, Baulk, Bottom, Boundary (By.). | Bridge, Box. |
| Bapt. | - - - - - | Baptist. |
| B. H. | - - - - - - | Beer House. |
| B. M. | Boundary Mound (Md.), Mark. | Bench Mark. |
| B. R. | - - - - | Bridle Road. |
| C. | Cam, Canal, Carriage, Centre of, Channel, Conduit, Cop, Course of, Covered, Creek, Cross, Culvert, Cut. | Crane, Check, Capstan (Cn.). |
| Calv. | - - - - - - | Calvinist. |
| Cen. | - - - - - | Centre. |
| Ch. | - - - - - - | Church. |
| Chap. | - - - - - | Chapel. |
| Chy. | - - - - - - | Chimney. |
| Cis. | - - - - - | Cistern. |
| Congl. | - - - - - - | Congregational. |
| C. T. | - - - - | Cart Track. |
| D. | Ditch, Drain, Dock, Double, Down | |
| D. B. | - - - - | Dust Bin. |
| D. F. | Double Fence. | Drinking Fountain. |
| D. G. | - - - - - - | Drying Green. |
| Def. | Defaced. | |
| Det. | - - - - - | Detached. |
| D. W. | - - - - - - | Draw Well. |
| E. | Edge. | |
| Ex. Par. | - - - - | Extra Parochial. |
| F. | Face of, Fence, Fleet, Furrow. | Foot, Fire, Farm (Fm.), Fountain (Fn.). |
| F. B. or F. Br. | - - - - - - | Foot Bridge. |
| F. C. | - - - - - | Free Church. |
| F. P. | - - - - - - | Foot Path, Fire Plug. |
| F. S. | - - - - - | Flagstaff. |
| Ft. | Feet from. | |
| G. | Gate, Grass. | Grate. |
| G. P. | - - - - - - | Gas Plug, Guide Post. |
| H. | Harbour, Hedge, House. | High, Hole, House (Hc.), Hydrant, Hydraulic. |
| H. R. | Hedge Row. | |
| H. W. | Hollow Way. | |

| Abbreviations. | Descriptions of Boundaries. | Object and Descriptive Names. |
|---|---|---|
| H. W. M. | - - - - | High Water Mark. |
| I. | Island. | |
| In. | Inches from. | |
| Indt. | - - - - - | Independent. |
| K. | Kerbstone. | |
| L. | Lade, Lake, Lane, Leat, Loch, Lock. | Lamp, Letter. |
| L. B. | - - - - | Letter Box. |
| L. K. | - - - - - | Lime Kiln. |
| L. W. | - - - - - | Low Water. |
| L. W. M. | - - - - - | Low Water Mark. |
| M. | Marsh, Mark, Moat, Mound. | Mile, Mooring. |
| Meth. | - - - - | Methodist. |
| M. H. | - - - - - | Man Hole. |
| M. P. | - - - - | Mile Post, Mooring Post. |
| M. R. | - - - - - | Mooring Ring. |
| M. S. | - - - - | Mile Stone. |
| Munl. | - - - - - | Municipal. |
| O. | Old. | Office. |
| O. T. | - - - - | Ordinary Tides. |
| P. | Paling, Path, Pavement, Pond, Passage, Post, Pool. | Pillar, Plug, Post, Pump. |
| P. O. | - - - - - | Post Office. |
| Parly. | - - - - | Parliamentary. |
| Per. Cur. | - - - - - | Perpetual Curacy. |
| Pkt. | - - - - | Picket. |
| Presb. | - - - - - | Presbyterian. |
| Prim. Meth. | - - - - | Primitive Methodist. |
| P. H. | - - - - - | Public House. |
| R. | Railway, Rivers, Road, Rocks, Root. | Railway (Ry.). |
| R. C. | - - - - - | Roman Catholic. |
| S. | Side of, Stream, Scar, Sewer, Slope, Stone, Street. | Spring, Stone, Sluice (Sl.). |
| S. B. | - - - - | Signal Box. |
| S. C. | - - - - - | Stop Cock. |
| Sch. | - - - - | School. |
| S. D. | - - - - - | Sun Dial. |
| S. G. | - - - - | Sewer Grate. |
| S. H. | - - - - - | Summer House. |
| S. L. | - - - - | Signal Lamp. |
| S. P. | Sewer Pipe. | Signal Post, Sewer Pipe. |
| S. T. | - - - - - | Spring Tides. |
| Stn. | - - - - | Station. |
| Sur. | - - - - - | Surface. |
| T. | Top. | Tap, Tank, Tides. |
| T. G. | - - - - | Toll Gate. |
| Tk. | Track of. | |
| T. P. | - - - - | Turnpike. |
| Tr. | - - - - - | Trough. |
| Und. | Undefined. | |
| Unitn. | - - - - | Unitarian. |
| U. P. | - - - - - | United Presbyterian. |
| V. | - - - - - | Valve, Ventilator. |
| Vic. | - - - - - | Vicarage. |
| W. | Wall, Water, Wood. | Well, Water. |
| Wes. | - - - - | Wesleyan. |
| W. M. | - - - - - | Weighing Machine. |
| W. P. | - - - - | Water Plug. |

## AREAS.

Each enclosure has a reference number to the area which is given in this Book; in the case of towns and large villages encircled by a red band, one number and area only are given for the portion within the red band, unless they are contained in more than one parish, in which case a number is given for the portion included in each parish.

The areas are computed to the centre of fence, or other boundary of enclosure, except in the following cases:—

(1.) When the fence or other boundary is also the boundary of a Parish or other Civil Division, which does not follow the centre of the fence, the area is calculated to the Parish or other boundary, and not to the centre.

(2.) The fences, &c., bounding either side of a railway are included wholly within its area.

---

N.B.—To convert Decimal Fractions of an Acre into Roods and Perches, multiply the decimal first by 4 and then by 40, preserving the same number of decimals in the product.

Examples—

| | Acres. | | Acres. |
|---|---|---|---|
| | 633·357 | | 527·013 |
| | 4 | | 4 |
| | 1·428 | | ·052 |
| | 40 | | 40 |
| A. R. P. | | A. R. P. | |
| 633 1 17 | 17·120 | 527 0 2 | 2·080 |

## TABLE

FOR CONVERTING DECIMAL PARTS OF AN ACRE INTO ROODS AND PERCHES.

| Perches. | 0 Rood. | 1 Rood. | 2 Roods. | 3 Roods. | Perches. | 0 Rood. | 1 Rood. | 2 Roods. | 3 Roods. |
|---|---|---|---|---|---|---|---|---|---|
| 0 | ·000 | ·250 | ·500 | ·750 | 21 | ·131 | ·381 | ·631 | ·881 |
| 1 | ·006 | ·256 | ·506 | ·756 | 22 | ·137 | ·387 | ·637 | ·887 |
| 2 | ·012 | ·262 | ·512 | ·762 | 23 | ·144 | ·394 | ·644 | ·894 |
| 3 | ·019 | ·269 | ·519 | ·769 | 24 | ·150 | ·400 | ·650 | ·900 |
| 4 | ·025 | ·275 | ·525 | ·775 | 25 | ·156 | ·406 | ·656 | ·906 |
| 5 | ·031 | ·281 | ·531 | ·781 | 26 | ·162 | ·412 | ·662 | ·912 |
| 6 | ·037 | ·287 | ·537 | ·787 | 27 | ·169 | ·419 | ·669 | ·919 |
| 7 | ·044 | ·294 | ·544 | ·794 | 28 | ·175 | ·425 | ·675 | ·925 |
| 8 | ·050 | ·300 | ·550 | ·800 | 29 | ·181 | ·431 | ·681 | ·931 |
| 9 | ·056 | ·306 | ·556 | ·806 | 30 | ·187 | ·437 | ·687 | ·937 |
| 10 | ·062 | ·312 | ·562 | ·812 | 31 | ·194 | ·444 | ·694 | ·944 |
| 11 | ·069 | ·319 | ·569 | ·819 | 32 | ·200 | ·450 | ·700 | ·950 |
| 12 | ·075 | ·325 | ·575 | ·825 | 33 | ·206 | ·456 | ·706 | ·956 |
| 13 | ·081 | ·331 | ·581 | ·831 | 34 | ·212 | ·462 | ·712 | ·962 |
| 14 | ·087 | ·337 | ·587 | ·837 | 35 | ·219 | ·469 | ·719 | ·969 |
| 15 | ·094 | ·344 | ·594 | ·844 | 36 | ·225 | ·475 | ·725 | ·975 |
| 16 | ·100 | ·350 | ·600 | ·850 | 37 | ·231 | ·481 | ·731 | ·981 |
| 17 | ·106 | ·356 | ·606 | ·856 | 38 | ·237 | ·487 | ·737 | ·987 |
| 18 | ·112 | ·362 | ·612 | ·862 | 39 | ·244 | ·494 | ·744 | ·994 |
| 19 | ·119 | ·369 | ·619 | ·869 | 40 | ·250 | ·500 | ·750 | 1·000 |
| 20 | ·125 | ·375 | ·625 | ·875 | | | | | |

## ALTITUDES.

The Altitudes are given in feet above the Approximate Mean Water at Liverpool. Those indicated thus (↑*B.M.57·4*) refer to marks made on Buildings, Walls, &c.

# BOOK OF REFERENCE TO THE PLAN

OF THE

# PARISH OF NORTON UNDER CANNOCK,

## STAFFORDSHIRE—(Eastern Division).

### HUNDRED OF OFFLOW.

1885.

| No. of Sheet and Plan and No. on Plan. | Area in Acres. | No. of Sheet and Plan and No. on Plan. | Area in Acres. | No. of Sheet and Plan and No. on Plan. | Area in Acres. |
|---|---|---|---|---|---|
| Sheet LI. 10:— | | Sheet LI. 14:— | | Sheet LI. 15:— | |
| 1 | ·848 | (*cont*d.) 32 | 2·449 | (*cont*d.) 59 | 2·904 |
| | | 33 | 1·089 | 60 | 5·230 |
| Sheet LI. 14:— | | 34 | 5·109 | 61 | 3·419 |
| 2 | ·221 | 35 | ·675 | 62 | ·549 |
| 3 | 2·349 | 36 | ·638 | 63 | ·781 |
| 4 | ·321 | 37 | 2·855 | 64 | ·843 |
| 5 | 3·853 | 38 | 4·972 | 65 | ·712 |
| 6 | 5·553 | 39 | 2·576 | 66 | 1·534 |
| 7 | 2·251 | 40 | ·374 | 67 | ·448 |
| 8 | 1·060 | 41 | ·388 | 68 | 1·151 |
| 9 | 2·375 | 42 | ·615 | 69 | ·790 |
| 10 | 2·864 | 43 | 2·827 | 70 | ·605 |
| 11 | ·821 | 44 | 2·710 | 71 | ·281 |
| 12 | 2·286 | 45 | ·118 | 72 | 29·291 |
| 13 | 4·805 | 46 | ·228 | 73 | 1·848 |
| 14 | 2·964 | 47 | ·646 | 74 | 13·999 |
| 15 | 1·611 | 48 | ·552 | 75 | 3·819 |
| 16 | 3·203 | 49 | 1·098 | 76 | 39·351 |
| 17 | 5·573 | 50 | ·096 | 77 | 76·339 |
| 18 | 5·393 | 51 | ·230 | 78 | 4·260 |
| 19 | 2·673 | 52 | ·217 | 79 | 8·690 |
| 20 | 2·562 | 53 | 1·293 | 80 | ·378 |
| 21 | 4·228 | | | 81 | ·089 |
| 22 | 2·767 | Sheet LVII. 2:— | | 82 | ·055 |
| 23 | 4·860 | 54 | 1·641 | 83 | ·218 |
| 24 | 5·077 | 55 | 1·225 | 84 | 2·625 |
| 25 | 2·383 | 56 | 1·481 | 85 | 1·985 |
| 26 | ·427 | | | 86 | 1·210 |
| 27 | 4·908 | Sheet LVII. 3:— | | 87 | ·546 |
| 28 | 3·043 | 57 | 6·019 | 88 | ·219 |
| 29 | 6·432 | | | 89 | ·980 |
| 30 | 6·395 | Sheet LI. 15:— | | 90 | ·915 |
| 31 | ·011 | 58 | 2·913 | 91 | ·266 |

| No. of Sheet and Plan and No. on Plan. | Area in Acres. | No. of Sheet and Plan and No. on Plan. | Area in Acres. | No. of Sheet and Plan and No. on Plan. | Area in Acres. |
|---|---|---|---|---|---|
| Sheet LI. 15:— (*cont^d.*) 92 | 6·184 | Sheet LI. 15:— (*cont^d.*) 143 | ·899 | Sheet LI. 15:— (*cont^d.*) 194 | 1·574 |
| 93 | 17·007 | 144 | 3·827 | 195 | 1·390 |
| 94 | 8·933 | 145 | ·626 | 196 | 1·450 |
| 95 | 3·509 | 146 | ·578 | 197 | ·369 |
| 96 | 1·801 | 147 | 1·642 | 198 | 6·224 |
| 97 | ·320 | 148 | 1·246 | 199 | 3·782 |
| 98 | 2·519 | 149 | 1·262 | 200 | 3·721 |
| 99 | 3·740 | 150 | ·404 | 201 | 4·796 |
| 100 | 4·316 | 151 | 3·636 | 202 | 3·850 |
| 101 | 6·475 | 152 | 2·461 | 203 | 1·002 |
| 102 | 15·865 | 153 | ·866 | 204 | 4·663 |
| 103 | 3·553 | 154 | 1·535 | 205 | 6·024 |
| 104 | 3·129 | 155 | 2·972 | 206 | 2·453 |
| 105 | 12·071 | 156 | 1·006 | 207 | 5·446 |
| 106 | 3·869 | 157 | 1·497 | 208 | 4·196 |
| 107 | 1·472 | 158 | 2·232 | 209 | 6·854 |
| 108 | 4·314 | 159 | 33·396 | 210 | 1·114 |
| 109 | 3·995 | 160 | 4·861 | 211 | ·728 |
| 110 | ·675 | 161 | 4·886 | 212 | 1·314 |
| 111 | ·168 | 162 | 1·491 | 213 | ·903 |
| 112 | ·458 | 163 | ·760 | 214 | ·439 |
| 113 | 4·161 | 164 | ·650 | 215 | ·495 |
| 114 | ·308 | 165 | 2·062 | 216 | ·480 |
| 115 | 1·047 | 166 | ·343 | 217 | 1·028 |
| 116 | 5·743 | 167 | ·402 | 218 | 1·653 |
| 117 | 4·019 | 168 | 1·792 | 219 | ·417 |
| 118 | 4·466 | 169 | 6·564 | 220 | ·754 |
| 119 | 3·955 | 170 | 3·032 | 221 | 1·395 |
| 120 | 3·332 | 171 | ·350 | 222 | 5·119 |
| 121 | 5·766 | 172 | ·907 | 223 | 4·452 |
| 122 | ·960 | 173 | ·498 | 224 | ·782 |
| 123 | 3·678 | 174 | ·496 | 225 | 12·025 |
| 124 | ·839 | 175 | ·508 | 226 | 9·259 |
| 125 | 4·250 | 176 | ·508 | 227 | 16·761 |
| 126 | ·884 | 177 | 2·141 | 228 | 1·301 |
| 127 | 2·366 | 178 | ·308 | 229 | 1·310 |
| 128 | 3·472 | 179 | ·457 | 230 | 4·941 |
| 129 | 2·619 | 180 | ·658 | 231 | 4·456 |
| 130 | 1·509 | 181 | ·669 | 232 | 3·492 |
| 131 | ·952 | 182 | ·315 | 233 | 1·043 |
| 132 | ·399 | 183 | 1·918 | | |
| 133 | 2·583 | 184 | ·039 | Sheet LVII. 3:— (*cont^d.*) 234 | 1·391 |
| 134 | 1·304 | 185 | 1·045 | 235 | 7·350 |
| 135 | ·620 | 186 | 1·115 | 236 | ·798 |
| 136 | ·610 | 187 | ·308 | 237 | ·853 |
| 137 | 6·595 | 188 | ·436 | 238 | 11·406 |
| 138 | 3·692 | 189 | ·725 | 239 | 5·422 |
| 139 | 8·294 | 190 | ·271 | 240 | 42·823 |
| 140 | 3·376 | 191 | ·509 | 241 | 4·053 |
| 141 | ·973 | 192 | ·327 | 242 | 89·615 |
| 142 | ·227 | 193 | ·431 | | |

| No. of Sheet and Plan and No. on Plan. | Area in Acres. | No. of Sheet and Plan and No. on Plan. | Area in Acres. | No. of Sheet and Plan and No. on Plan. | Area in Acres. |
|---|---|---|---|---|---|
| Sheet LVII. 2:— | | Sheet LVII. 2:— | | Sheet LVII. 2:— | |
| (*cont*d.) 243 | ·357 | (*cont*d.) 293 | 2·745 | (*cont*d.) 344 | 4·628 |
| 244 | 1·335 | 294 | ·231 | 345 | 3·715 |
| 245 | 5·182 | 295 | 3·554 | 346 | 4·789 |
| 246 | ·994 | 296 | 2·749 | 347 | 4·428 |
| 247 | ·325 | 297 | 3·654 | 348 | 2·733 |
| 248 | ·349 | 298 | ·547 | 349 | 5·166 |
| 249 | 7·121 | 299 | ·837 | 350 | 6·326 |
| 250 | 4·503 | 300 | 4·807 | 351 | 17·670 |
| 251 | 3·359 | 301 | ·198 | 352 | 4·861 |
| 252 | ·546 | 302 | 5·642 | | |
| 253 | ·230 | 303 | 4·616 | Sheet LVII. 6:— | |
| 254 | 1·307 | 304 | ·327 | 353 | 7·318 |
| 255 | 3·798 | 305 | ·425 | 354 | 8·774 |
| 256 | 5·553 | 306 | 7·556 | 355 | 1·622 |
| 256a | ·060 | 307 | 3·174 | | |
| 257 | 6·085 | 308 | 4·397 | Sheet LVII. 3:— | |
| 258 | 6·486 | 309 | 4·642 | (*cont*d.) 355a | 1·106 |
| 259 | 10·556 | 310 | ·772 | 356 | 8·643 |
| 260 | ·699 | 311 | 3·564 | 357 | ·575 |
| 261 | 3·532 | 312 | 5·396 | 358 | 2·927 |
| 262 | 3·297 | 313 | 5·063 | 359 | ·895 |
| 263 | 8·388 | 314 | 8·913 | 360 | ·152 |
| 264 | 5·694 | 315 | 9·629 | 361 | 5·790 |
| 265 | 2·606 | 316 | 8·318 | 362 | 3·145 |
| 266 | 3·005 | 317 | ·622 | 363 | 5·944 |
| 267 | 5·228 | 318 | 1·598 | 364 | 6·608 |
| 268 | 7·909 | 319 | 3·558 | 365 | ·198 |
| 269 | 3·148 | 320 | 4·227 | 366 | 4·494 |
| 270 | 5·589 | 321 | ·403 | 367 | ·996 |
| 271 | ·621 | 322 | ·489 | 368 | 1·024 |
| 272 | ·669 | 323 | ·478 | 369 | 4·887 |
| 273 | ·765 | 324 | ·866 | 370 | 5·958 |
| 274 | ·330 | 325 | 2·895 | 371 | ·437 |
| 275 | ·180 | 326 | 24·091 | 372 | 1·007 |
| 276 | ·278 | 327 | ·131 | 372a | ·459 |
| 277 | 1·344 | 328 | 2·379 | 373 | ·830 |
| 278 | 6·340 | 329 | 4·399 | 374 | ·456 |
| 279 | ·595 | 330 | 7·267 | 375 | 1·443 |
| 280 | ·375 | 331 | 7·168 | 376 | 11·683 |
| 281 | 6·920 | 332 | 2·971 | 377 | 8·860 |
| 282 | ·646 | 333 | 3·202 | 378 | 3·050 |
| 283 | 1·092 | 334 | 2·927 | 379 | ·129 |
| 284 | ·567 | 335 | 1·801 | 380 | 3·471 |
| 285 | 1·393 | 336 | 4·108 | 381 | 7·252 |
| 286 | 1·862 | 337 | 6·057 | 382 | ·831 |
| 287 | ·419 | 338 | 3·456 | 383 | ·248 |
| 288 | ·529 | 339 | 2·627 | 384 | ·499 |
| 289 | ·500 | 340 | 1·371 | 385 | ·499 |
| 290 | 1·182 | 341 | 4·967 | 386 | ·514 |
| 291 | 3·819 | 342 | 7·031 | 387 | 7·322 |
| 292 | 2·926 | 343 | 9·208 | 388 | 1·019 |

| No. of Sheet and Plan and No. on Plan. | Area in Acres. | No. of Sheet and Plan and No. on Plan. | Area in Acres. | No. of Sheet and Plan and No. on Plan. | Area in Acres. |
|---|---|---|---|---|---|
| Sheet LVII. 3:— | | Sheet LVII. 3:— | | Sheet LVII. 3:— | |
| (*cont*d.) 389 | ·242 | (*cont*d.) 440 | ·376 | (*cont*d.) 490 | 3·190 |
| 390 | ·247 | 441 | ·469 | 491 | 1·604 |
| 391 | ·276 | 442 | ·280 | 491a | ·987 |
| 392 | ·487 | 443 | ·457 | 492 | 4·097 |
| 393 | ·503 | 444 | ·406 | 493 | 1·873 |
| 394 | ·242 | 445 | ·200 | 494 | 1·668 |
| 395 | ·252 | 446 | ·301 | 495 | ·122 |
| 396 | ·258 | 447 | 2·527 | 496 | 8·545 |
| 397 | 8·765 | 448 | ·319 | 497 | ·621 |
| 398 | ·415 | 449 | ·424 | 498 | 3·385 |
| 399 | 1·504 | 450 | 4·595 | 499 | 3·764 |
| 400 | ·231 | 451 | ·300 | 500 | 1·557 |
| 401 | 1·363 | 452 | ·794 | 501 | 3·784 |
| 402 | 1·478 | 453 | ·200 | 502 | ·268 |
| 403 | 1·891 | 454 | 5·473 | 503 | ·238 |
| 404 | 2·181 | 455 | 4·283 | 504 | 1·444 |
| 405 | 4·752 | 456 | 1·050 | 505 | 1·146 |
| 406 | ·172 | 457 | ·570 | 506 | ·237 |
| 407 | 2·779 | 458 | 1·234 | 507 | ·658 |
| 408 | ·737 | 459 | ·850 | 508 | ·158 |
| 409 | 3·594 | 460 | 4·513 | 509 | ·507 |
| 410 | 1·299 | 461 | 4·706 | 510 | 3·175 |
| 411 | 1·987 | 462 | 1·954 | 511 | ·594 |
| 412 | ·536 | 463 | 5·975 | 512 | ·537 |
| 413 | ·644 | 464 | 6·652 | 513 | 2·875 |
| 414 | ·496 | 465 | 3·509 | 514 | 5·282 |
| 415 | ·482 | 466 | 3·130 | 515 | 1·969 |
| 416 | ·280 | 467 | 1·511 | 516 | 10·396 |
| 417 | ·452 | 468 | 16·672 | 517 | 3·504 |
| 418 | 2·847 | 469 | 4·442 | 518 | 3·943 |
| 419 | 5·091 | 470 | 1·841 | 519 | 5·240 |
| 420 | 2·099 | 471 | 1·176 | 520 | ·655 |
| 421 | ·825 | 472 | 6·331 | 520a | ·499 |
| 422 | 1·235 | 473 | ·307 | 521 | 1·172 |
| 423 | 1·291 | 474 | ·230 | 522 | ·389 |
| 424 | 2·845 | 475 | 2·983 | 523 | ·766 |
| 425 | ·079 | 476 | 6·151 | 524 | ·200 |
| 426 | 3·864 | 477 | 7·533 | 525 | 5·601 |
| 427 | ·299 | 478 | ·751 | 526 | 5·829 |
| 428 | ·322 | 479 | ·677 | 527 | 3·666 |
| 429 | ·180 | 480 | ·541 | 528 | 8·468 |
| 430 | 1·483 | 481 | ·504 | 529 | 2·740 |
| 431 | 2·896 | 482 | ·808 | 530 | 5·074 |
| 432 | ·519 | 483 | 1·088 | 531 | 3·530 |
| 433 | 1·543 | 484 | 2·392 | 532 | 7·226 |
| 434 | ·400 | 484a | ·207 | 533 | ·562 |
| 435 | ·731 | 485 | 11·713 | 534 | 5·110 |
| 436 | ·433 | 486 | ·845 | 535 | 4·024 |
| 437 | 1·313 | 487 | ·497 | 536 | ·080 |
| 438 | ·397 | 488 | ·375 | 537 | ·258 |
| 439 | ·448 | 489 | ·238 | 538 | 1·568 |

| No. of Sheet and Plan and No. on Plan. | Area in Acres. |
|---|---|
| Sheet LVII. 3:— | |
| (*cont*d.) 539 | 3·968 |
| 540 | ·354 |
| 541 | ·369 |
| 542 | 6·283 |
| 543 | 6·705 |
| 544 | 10·848 |
| 545 | 3·559 |
| 546 | 10·096 |
| 547 | ·875 |
| 548 | 1·338 |
| 549 | 1·527 |
| 550 | 12·250 |
| 551 | 4·487 |
| 552 | 2·121 |
| 553 | ·538 |
| 554 | ·441 |
| 555 | ·628 |
| 556 | 1·450 |
| 557 | 2·838 |
| 558 | ·733 |
| 559 | ·659 |
| 560 | ·357 |
| 561 | ·840 |
| 562 | ·836 |
| 563 | ·773 |
| 564 | 1·560 |
| 565 | 2·297 |
| 566 | 4·079 |
| 567 | 4·656 |
| 568 | 3·947 |
| 569 | 4·840 |
| 570 | ·330 |
| 571 | ·200 |
| 572 | ·471 |
| 573 | 3·828 |
| 574 | 5·074 |
| 575 | 2·327 |
| 576 | 2·462 |
| 577 | 3·208 |
| 578 | 3·080 |
| 579 | 1·219 |
| 580 | ·152 |
| 581 | 2·402 |
| 582 | 3·130 |
| 583 | 4·301 |
| 584 | 1·821 |
| 585 | ·942 |
| 586 | 1·525 |
| 587 | ·490 |
| 588 | ·714 |
| 589 | ·699 |

| No. of Sheet and Plan and No. on Plan. | Area in Acres. |
|---|---|
| Sheet LVII. 3:— | |
| (*cont*d.) 590 | ·272 |
| 591 | 1·508 |
| 592 | ·270 |
| 593 | 1·664 |
| 594 | ·557 |
| 595 | 6·642 |
| 596 | 5·647 |
| 597 | ·769 |
| 598 | 1·517 |
| 599 | 2·628 |
| 600 | 2·902 |
| 601 | ·690 |
| 602 | ·900 |
| 603 | ·739 |
| 604 | ·634 |
| 605 | ·437 |
| 606 | ·583 |
| 607 | ·427 |
| 608 | 1·830 |
| 609 | ·477 |
| 610 | ·200 |
| 611 | ·532 |
| 612 | ·327 |
| 613 | ·563 |
| 614 | ·387 |
| 615 | ·148 |
| 616 | ·995 |
| 617 | ·186 |
| 618 | 2·388 |
| 619 | 3·560 |
| 620 | 3·033 |
| 621 | ·779 |
| 622 | 1·145 |
| 623 | ·903 |
| 624 | ·684 |
| 625 | 2·103 |
| 626 | 4·167 |
| 627 | 1·302 |
| 628 | 1·325 |
| 629 | 2·641 |
| 630 | 4·696 |
| 631 | 3·885 |
| 632 | ·745 |
| 633 | ·720 |
| 634 | ·730 |
| 635 | 2·750 |
| 636 | 1·872 |
| 637 | ·466 |
| 637a | ·160 |
| 638 | ·751 |
| 639 | ·397 |

| No. of Sheet and Plan and No. on Plan. | Area in Acres. |
|---|---|
| Sheet LVII. 3:— | |
| (*cont*d.) 640 | ·507 |
| 641 | ·300 |
| 642 | 2·844 |
| 643 | 5·996 |
| 644 | 4·662 |
| 645 | 4·785 |
| 646 | 1·253 |
| 647 | 6·768 |
| 648 | 3·671 |
| 649 | 5·603 |
| 650 | 6·592 |
| 651 | 3·306 |
| 652 | 4·282 |
| 653 | 4·303 |
| 654 | 3·579 |
| 655 | 7·212 |
| 656 | 14·636 |
| Sheet LVII. 7:— | |
| 657 | 6·295 |
| 658 | 3·906 |
| 659 | 4·913 |
| 660 | 8·024 |
| 661 | 8·123 |
| 662 | 1·416 |
| 663 | 3·616 |
| 664 | 4·792 |
| 665 | 5·017 |
| 666 | ·755 |
| 667 | ·243 |
| 668 | ·553 |
| 669 | 3·513 |
| Sheet LVII. 4:— | |
| 670 | 2·607 |
| 671 | 16·295 |
| 672 | 25·479 |
| 673 | ·135 |
| 674 | ·578 |
| 675 | ·448 |
| 676 | 1·051 |
| 677 | ·974 |
| 678 | 7·436 |
| 679 | 4·406 |
| 680 | ·010 |
| 681 | 27·580 |
| 682 | 5·411 |
| 683 | 11·171 |
| Sheet LVII. 8:— | |
| 684 | 18·791 |

| No. of Sheet and Plan and No. on Plan. | Area in Acres. |
|---|---|
| Sheet LVII. 6:— | |
| (*cont*d.) 685 | ·731 |
| 686 | 5·112 |
| 687 | 8·458 |
| 688 | ·826 |
| 689 | ·115 |
| 690 | ·267 |
| 691 | 4·087 |
| 692 | 2·587 |
| 693 | 3·931 |
| 694 | 5·674 |
| 695 | 4·462 |
| 696 | 2·410 |
| 697 | 3·657 |
| 698 | ·168 |
| 699 | ·292 |
| 700 | 1·348 |
| 701 | 1·754 |
| 702 | ·197 |
| 703 | ·319 |
| 704 | 1·171 |
| 705 | ·426 |
| 706 | ·303 |
| 707 | 3·831 |
| 708 | ·630 |
| 709 | 2·343 |
| 710 | 2·439 |
| 711 | 4·821 |
| 712 | 7·100 |
| 713 | 3·878 |
| 714 | 6·210 |
| 715 | 2·805 |
| 716 | 3·194 |
| 717 | 3·571 |
| 718 | 1·030 |
| 719 | ·757 |
| 720 | ·827 |
| 721 | 9·385 |
| 722 | 4·611 |
| 723 | 8·702 |
| 724 | 2·662 |
| 725 | ·198 |
| 726 | 5·537 |
| 727 | ·846 |
| 728 | ·920 |
| 729 | ·092 |
| 730 | 2·122 |
| 731 | ·675 |
| 732 | 7·023 |
| 733 | 3·677 |
| 734 | 11·194 |
| 735 | ·672 |

| No. of Sheet and Plan and No. on Plan. | Area in Acres. |
|---|---|
| Sheet LVII. 6:— | |
| (*cont*d.) 736 | ·455 |
| 737 | 4·117 |
| 738 | 1·736 |
| 739 | 8·594 |
| 740 | 8·014 |
| 741 | 1·550 |
| 742 | ·468 |
| 743 | ·648 |
| 744 | ·482 |
| 745 | ·160 |
| 746 | ·699 |
| 747 | ·400 |
| 748 | ·913 |
| 749 | ·518 |
| 750 | ·344 |
| 751 | ·864 |
| 752 | 2·537 |
| 753 | 2·335 |
| 754 | 4·033 |
| 755 | 1·192 |
| 756 | 3·593 |
| 757 | 9·088 |
| Sheet LVII. 7:— | |
| (*cont*d.) 758 | 5·186 |
| 759 | 1·404 |
| 760 | 1·388 |
| 761 | 1·294 |
| 762 | 4·002 |
| 763 | 3·841 |
| 764 | 4·261 |
| 765 | 3·962 |
| 766 | 3·953 |
| 767 | ·318 |
| 768 | 5·702 |
| 769 | 3·307 |
| 770 | 6·154 |
| 771 | 6·347 |
| 772 | 13·115 |
| 773 | ·180 |
| 774 | 3·150 |
| Sheet LVII. 10:— | |
| 775 | 4·219 |
| 776 | 4·166 |
| Sheet LVII. 7:— | |
| (*cont*d.) 777 | 3·774 |
| 778 | ·861 |
| 779 | 3·869 |
| 780 | 3·130 |

| No. of Sheet and Plan and No. on Plan. | Area in Acres. |
|---|---|
| Sheet LVII 7:— | |
| (*cont*d.) 781 | ·747 |
| 782 | ·915 |
| 783 | 4·639 |
| 784 | ·224 |
| 785 | 12·547 |
| 786 | 2·756 |
| 787 | 1·096 |
| 788 | 6·026 |
| 789 | 3·285 |
| 790 | 4·844 |
| 791 | 2·370 |
| 792 | 2·415 |
| 793 | 3·997 |
| 794 | ·467 |
| 795 | 2·503 |
| 796 | ·130 |
| 797 | ·143 |
| 798 | 2·910 |
| 799 | 2·148 |
| 800 | 4·255 |
| 801 | ·427 |
| 802 | 2·129 |
| 803 | ·307 |
| 804 | ·281 |
| 805 | 4·202 |
| 806 | 7·089 |
| 807 | ·179 |
| 808 | ·229 |
| 809 | ·173 |
| 810 | ·610 |
| 811 | 1·842 |
| 812 | 1·319 |
| 813 | ·536 |
| 814 | ·182 |
| 815 | ·219 |
| 816 | 1·597 |
| 817 | 5·685 |
| 818 | 5·282 |
| 819 | ·758 |
| 820 | 2·191 |
| 821 | ·308 |
| 822 | 6·247 |
| 823 | ·727 |
| 824 | 4·116 |
| 825 | ·439 |
| 826 | ·281 |
| 827 | 3·988 |
| 828 | ·447 |
| 829 | ·622 |
| 830 | ·759 |
| 831 | 1·498 |

| No. of Sheet and Plan and No. on Plan. | Area in Acres. | No. of Sheet and Plan and No. on Plan. | Area in Acres. | No. of Sheet and Plan and No. on Plan. | Area in Acres. |
|---|---|---|---|---|---|
| Sheet LVII. 7:— | | Sheet LVII. 7:— | | Sheet LVII. 7:— | |
| (*cont*d.) 832 | 1·323 | (*cont*d.) 882 | 4·161 | (*cont*d.) 932 | ·288 |
| 833 | ·361 | 883 | 2·995 | 933 | ·545 |
| 834 | ·654 | 884 | 4·231 | 934 | ·127 |
| 835 | ·270 | 885 | 1·186 | 935 | ·725 |
| 836 | ·814 | 886 | 2·078 | 936 | 5·802 |
| 837 | ·575 | 887 | 3·955 | 937 | 2·956 |
| 838 | ·370 | 888 | 5·308 | 938 | ·260 |
| 839 | ·330 | 889 | 3·610 | 939 | 4·786 |
| 840 | .879 | 890 | 2·460 | 940 | 2·310 |
| 841 | ·278 | 891 | 7·082 | 941 | 2·366 |
| 842 | ·727 | 892 | 4·008 | 942 | 1·250 |
| 843 | 1·230 | 893 | ·693 | 943 | 6·392 |
| 844 | ·302 | 894 | ·700 | 944 | 7·202 |
| 845 | ·394 | 895 | 3·433 | 945 | 7·056 |
| 846 | ·357 | 896 | 4·397 | 946 | ·342 |
| 847 | ·366 | 897 | 3·674 | 947 | ·188 |
| 848 | 1·060 | 898 | 1·025 | 948 | 9·095 |
| 849 | ·327 | 899 | ·994 | 949 | ·554 |
| 850 | ·667 | 900 | 7·425 | 950 | ·202 |
| 851 | ·769 | 901 | 2·738 | 951 | ·387 |
| 852 | ·710 | 902 | 1·500 | 952 | 6·718 |
| 853 | ·348 | 903 | 3·470 | 953 | 5·213 |
| 854 | ·328 | 904 | 1·125 | 954 | ·479 |
| 855 | ·350 | 905 | ·899 | 955 | 1·547 |
| 856 | ·262 | 906 | 1·289 | 956 | 4·593 |
| 856a | ·399 | 907 | 2·415 | 957 | 13·013 |
| 857 | ·904 | 908 | ·351 | 958 | 1·063 |
| 858 | ·595 | 909 | ·162 | 959 | 4·883 |
| 859 | ·207 | 910 | 15·350 | 960 | ·667 |
| 860 | ·442 | 911 | 6·326 | 961 | 2·507 |
| 861 | 1·813 | 911a | ·484 | 962 | ·442 |
| 862 | 1·458 | 912 | ·549 | 963 | 1·133 |
| 863 | 5·492 | 913 | 6·400 | 964 | ·161 |
| 864 | 2·550 | 914 | 3·057 | 965 | 1·901 |
| 865 | ·478 | 915 | 1·845 | 966 | 4·464 |
| 866 | ·158 | 916 | 5·107 | 967 | 4·836 |
| 867 | 1·060 | 917 | 126·594 | 968 | ·449 |
| 868 | ·297 | 918 | 2·199 | 969 | 6·660 |
| 869 | 3·690 | 919 | 6·533 | 970 | 8·163 |
| 870 | 4·723 | 920 | 1·017 | 971 | 6·186 |
| 871 | ·320 | 921 | 3·217 | 972 | 9·073 |
| 872 | ·639 | 922 | 9·394 | 973 | 5·873 |
| 873 | ·849 | 923 | 5·988 | 974 | ·640 |
| 874 | 1·658 | 924 | 3·989 | 975 | ·482 |
| 875 | 2·192 | 925 | 9·029 | 976 | 8·819 |
| 876 | ·528 | 926 | 3·714 | 977 | 9·717 |
| 877 | 3·265 | 927 | ·756 | 978 | 1·546 |
| 878 | 3·038 | 928 | 2·278 | 979 | 2·923 |
| 879 | ·455 | 929 | 6·638 | 980 | 4·358 |
| 880 | ·151 | 930 | 2·651 | 981 | 3·290 |
| 881 | 5·552 | 931 | 52·375 | 982 | 4·273 |

| No. of Sheet and Plan and No. on Plan. | Area in Acres. |
|---|---|
| Sheet LVII. 7:— | |
| (*cont*d.) 983 | 6·408 |
| 984 | 7·271 |
| 985 | 6·314 |
| 986 | 6·927 |
| 987 | 8·392 |
| 988 | 6·133 |
| 989 | 6·620 |
| 990 | ·381 |
| 991 | 2·371 |
| 992 | 2·336 |
| 993 | 2·624 |
| 994 | ·200 |
| 995 | ·639 |
| 996 | ·252 |
| 997 | 6·034 |
| 998 | 1·235 |
| 999 | ·810 |
| 1000 | ·427 |
| 1001 | ·647 |
| 1002 | 1·545 |
| 1003 | ·479 |
| 1004 | 1·383 |
| 1005 | ·458 |
| 1006 | ·501 |
| 1007 | ·128 |
| 1008 | ·650 |
| 1009 | ·297 |
| 1010 | 2·938 |
| 1011 | 3·229 |
| 1012 | ·268 |
| 1013 | 1·707 |
| 1014 | ·457 |
| 1015 | ·179 |
| 1016 | ·457 |
| 1017 | 1·367 |
| 1018 | ·601 |
| 1019 | ·204 |
| 1020 | ·537 |
| 1021 | 8·233 |
| 1022 | 8·831 |
| 1023 | 4·611 |
| 1024 | 5·593 |
| 1025 | 3·085 |
| 1026 | 4·569 |
| 1027 | 2·777 |
| 1028 | ·497 |
| 1029 | ·283 |
| 1030 | 7·242 |
| 1031 | 2·294 |
| 1032 | 2·214 |
| 1033 | 5·418 |
| Sheet LVII. 7:— | |
| (*cont*d.) 1034 | 1·604 |
| 1035 | 10·116 |
| 1036 | 5·808 |
| 1037 | ·575 |
| 1038 | 4·522 |
| 1039 | 4·427 |
| 1040 | 4·909 |
| 1041 | 5·260 |
| 1042 | 8·521 |
| 1043 | 2·557 |
| 1044 | 12·352 |
| 1045 | 1·726 |
| Sheet LVII. 11:— | |
| 1046 | 9·273 |
| 1047 | 2·522 |
| 1048 | 3·889 |
| 1049 | 3·840 |
| 1050 | 8·059 |
| 1051 | 2·379 |
| 1052 | ·523 |
| 1053 | ·821 |
| 1054 | ·377 |
| Sheet LVII. 8:— | |
| (*cont*d.) 1055 | ·714 |
| 1056 | ·244 |
| 1057 | ·870 |
| 1058 | ·985 |
| 1059 | 19·584 |
| 1060 | ·352 |
| 1061 | ·571 |
| 1062 | 47·515 |
| 1063 | ·398 |
| 1064 | ·287 |
| 1065 | ·161 |
| 1066 | 1·010 |
| 1067 | ·496 |
| 1068 | ·506 |
| 1069 | ·346 |
| 1070 | ·376 |
| 1071 | ·427 |
| 1072 | ·418 |
| 1073 | 1·726 |
| 1074 | 5·754 |
| 1075 | 6·885 |
| 1076 | 3·976 |
| 1077 | ·622 |
| 1078 | ·627 |
| 1079 | ·991 |
| 1080 | ·300 |
| Sheet LVII. 8:— | |
| (*cont*d.) 1081 | 3·233 |
| 1082 | ·390 |
| 1083 | ·355 |
| 1084 | ·644 |
| 1085 | 1·019 |
| 1086 | ·996 |
| 1087 | ·256 |
| 1088 | ·218 |
| 1089 | 1·686 |
| 1090 | ·251 |
| 1091 | ·277 |
| 1092 | ·900 |
| 1093 | 1·440 |
| 1094 | ·687 |
| 1095 | 8·418 |
| 1096 | ·426 |
| 1097 | ·375 |
| 1098 | ·582 |
| 1099 | ·228 |
| 1100 | 1·297 |
| 1101 | 1·662 |
| 1102 | ·272 |
| 1103 | ·576 |
| 1104 | ·310 |
| 1105 | ·535 |
| 1106 | ·398 |
| 1107 | ·279 |
| 1108 | ·410 |
| 1109 | ·830 |
| 1110 | 15·443 |
| 1111 | 8·474 |
| 1112 | 3·651 |
| 1113 | 32·705 |
| 1114 | 3·062 |
| 1115 | 1·605 |
| 1116 | 6·871 |
| 1117 | 1·061 |
| 1118 | 50·176 |
| 1119 | ·250 |
| 1120 | ·640 |
| 1121 | 1·262 |
| 1122 | ·240 |
| 1123 | ·498 |
| 1124 | 2·370 |
| 1125 | ·700 |
| 1126 | ·702 |
| 1127 | 1·444 |
| 1128 | ·801 |
| 1129 | ·821 |
| 1130 | ·326 |
| 1131 | ·563 |

| No. of Sheet and Plan and No. on Plan. | Area in Acres. |
|---|---|
| Sheet LVII. 8 :— | |
| (*cont*d.) 1132 | 6·372 |
| 1133 | 5·118 |
| 1134 | 5·532 |
| 1135 | 4·179 |
| 1136 | ·916 |
| 1137 | 2·574 |
| 1138 | ·971 |
| 1139 | 1·029 |
| 1140 | 1·264 |
| 1141 | ·133 |
| 1142 | ·290 |
| 1143 | ·059 |
| 1144 | 1·900 |
| 1145 | 3·321 |
| 1146 | ·349 |
| 1147 | ·583 |
| 1148 | ·742 |
| 1149 | 7·428 |
| 1149a | ·327 |
| 1150 | ·735 |
| 1151 | ·538 |
| 1152 | ·658 |
| 1153 | ·560 |
| 1154 | ·801 |
| 1155 | ·428 |
| 1156 | ·455 |
| 1157 | 1·554 |
| 1158 | ·657 |
| 1159 | 2·552 |
| 1160 | ·861 |
| 1161 | 3·886 |
| 1162 | ·298 |
| 1163 | ·413 |
| 1164 | ·277 |
| 1165 | ·169 |
| 1166 | 3·957 |
| 1167 | ·652 |
| 1168 | 1·107 |
| 1169 | ·230 |
| 1170 | 1·453 |
| 1171 | ·270 |
| 1172 | 1·420 |
| 1173 | 4·488 |
| 1174 | 1·474 |
| 1175 | ·317 |
| 1176 | 6·286 |
| 1177 | 5·551 |
| 1178 | ·516 |
| 1179 | 2·805 |
| 1180 | 4·721 |
| 1181 | ·102 |

| No. of Sheet and Plan and No. on Plan. | Area in Acres. |
|---|---|
| Sheet LVII. 8 :— | |
| (*cont*d.) 1182 | ·210 |
| 1183 | ·497 |
| 1184 | 1·668 |
| 1185 | ·879 |
| Sheet LVII. 12 :— | |
| 1186 | 1·605 |
| 1187 | 3·515 |
| Sheet LVII. 10 :— | |
| (*cont*d.) 1188 | ·086 |
| Sheet LVII. 11 :— | |
| (*cont*d.) 1189 | ·254 |
| 1190 | 1·805 |
| 1191 | ·163 |
| 1192 | ·041 |
| 1193 | ·052 |
| 1194 | ·860 |
| 1195 | ·422 |
| 1196 | ·662 |
| 1197 | 5·402 |
| 1198 | 3·062 |
| 1199 | ·424 |
| 1200 | 2·865 |
| 1201 | 8·841 |
| 1202 | 8·656 |
| 1203 | 8·782 |
| 1204 | 8·347 |
| 1205 | ·207 |
| 1206 | ·807 |
| 1207 | 1·894 |
| 1208 | ·548 |
| 1209 | ·908 |
| 1210 | ·231 |
| 1211 | ·368 |
| 1212 | 2·483 |
| 1213 | 7·127 |
| 1214 | ·368 |
| 1215 | ·783 |
| 1216 | ·556 |
| 1217 | ·458 |
| 1218 | ·903 |
| 1219 | 6·438 |
| 1220 | ·639 |
| 1221 | ·039 |
| 1222 | ·857 |
| 1223 | ·458 |
| 1224 | ·302 |
| 1225 | ·600 |
| 1226 | 5·331 |

| No. of Sheet and Plan and No. on Plan. | Area in Acres. |
|---|---|
| Sheet LVII. 11 :— | |
| (*cont*d.) 1227 | 3·366 |
| 1228 | ·382 |
| 1229 | 1·514 |
| 1230 | 5·241 |
| 1231 | 3·205 |
| 1232 | ·785 |
| 1233 | ·600 |
| 1234 | 3·099 |
| 1235 | 3·765 |
| 1236 | 8·155 |
| 1237 | 7·975 |
| 1238 | 7·695 |
| 1239 | 3·132 |
| 1240 | 2·401 |
| 1241 | 8·411 |
| 1242 | ·831 |
| 1243 | ·530 |
| 1244 | 4·675 |
| 1245 | ·417 |
| Sheet LVII. 12 :— | |
| (*cont*d.) 1246 | 5·518 |
| 1247 | 6·858 |
| 1248 | ·189 |
| 1249 | ·172 |
| 1250 | ·313 |
| 1251 | 2·051 |
| 1252 | 3·616 |
| 1253 | 2·357 |
| 1254 | 5·998 |
| 1255 | ·377 |
| 1256 | ·906 |
| 1257 | ·208 |
| 1258 | ·247 |
| 1259 | ·694 |
| 1260 | 2·788 |
| 1261 | 3·187 |
| 1262 | ·618 |
| 1263 | 3·597 |
| 1264 | 2·017 |
| 1265 | 2·914 |
| 1266 | 3·059 |
| 1267 | 3·382 |
| 1268 | ·322 |
| 1269 | 7·623 |
| 1270 | 3·496 |
| 1271 | 3·408 |
| 1272 | 3·312 |
| 1273 | 1·194 |
| 1274 | ·321 |
| 1275 | ·469 |

| No. of Sheet and Plan and No. on Plan. | Area in Acres. | No. of Sheet and Plan and No. on Plan. | Area in Acres. | No. of Sheet and Plan and No. on Plan. | Area in Acres. |
|---|---|---|---|---|---|
| Sheet LVII. 12:— | | Sheet LVII. 12:— | | Sheet LVII. 12:— | |
| (*cont^d.*) 1276 | ·704 | (*cont^d.*) 1280 | ·170 | (*cont^d.*) 1284 | 1·768 |
| 1277 | 5·233 | 1281 | ·624 | | |
| 1278 | ·647 | 1282 | ·946 | | 4067·796 |
| 1279 | 7·673 | 1283 | ·572 | | |

## RECAPITULATION.

| Description. | Acres. |
|---|---|
| Land - - - | 3697·053 |
| Roads - - - - | 147·696 |
| Railways - - - - | 100·503 |
| Water - - - - | 122·544 |
| Salt-marsh - - - - | — |
| Foreshore - - - - | — |
| Total - - - | 4067·796 |
| Tidal water adjoining - - | — |

LONDON: Printed by EYRE and SPOTTISWOODE,
Printers to the Queen's most Excellent Majesty.
For Her Majesty's Stationery Office.
[ .—50.—4/85.]

# DEPÔTS FOR THE SALE OF ORDNANCE MAPS, &c.

## ENGLAND AND WALES.

1, Saint Martin's Place, Charing Cross—LONDON.

## SCOTLAND.

Ordnance Survey Office, Post-office Buildings—EDINBURGH.

## IRELAND.

Ordnance Survey Office, Phœnix Park—DUBLIN.